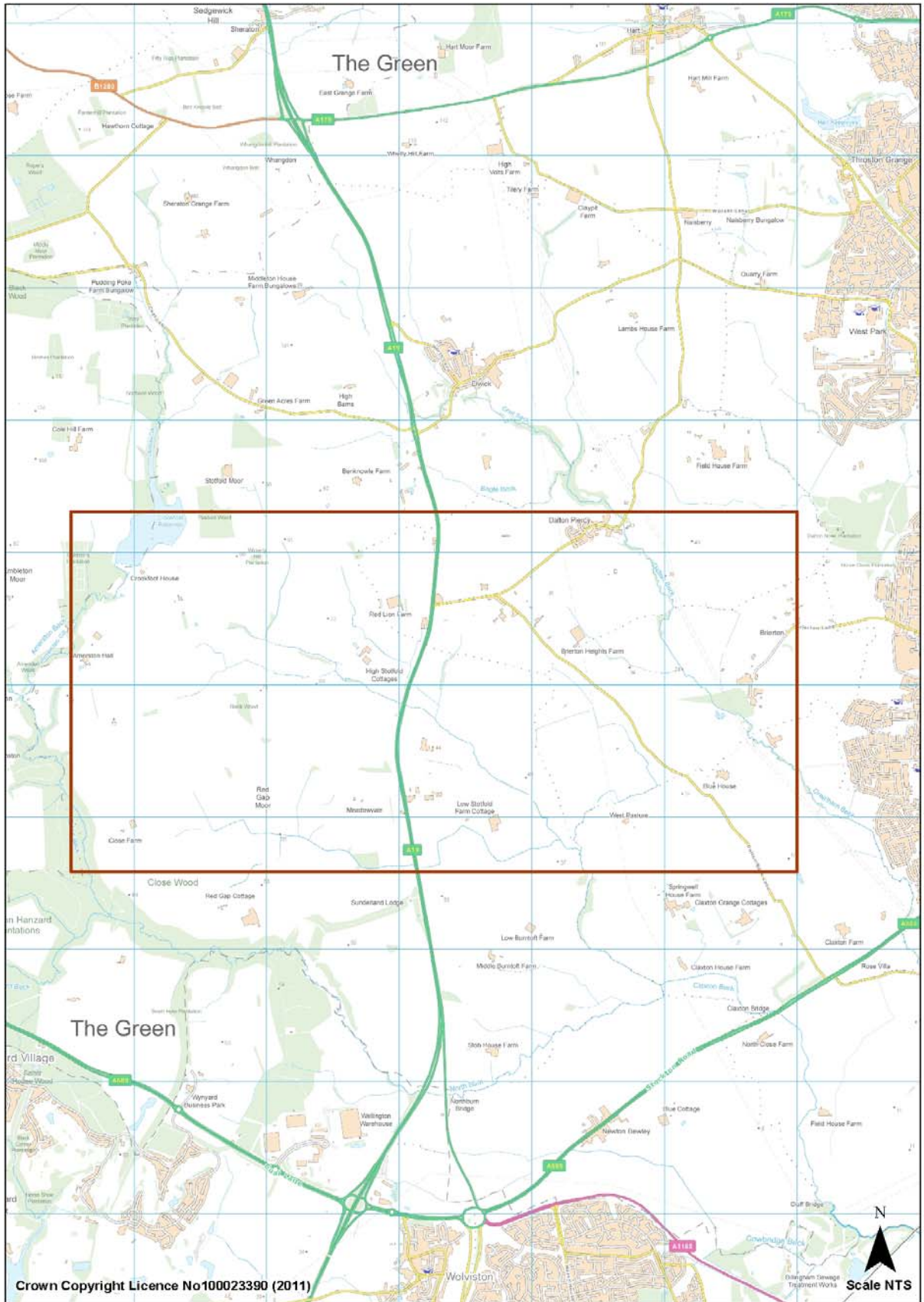


Dalton Piercy and Rural Area



Dalton Piercy and Rural Area

<u>Building</u>	<u>Page</u>
Brierton North Farm and outbuildings, Brierton Lane	5
High Stotfold Farm	6
Leamont, The Green	7
West Pasture, Old Farm House and Out Buildings, Dalton Back Lane	8



Ref No.

Name Brierton Farm and Outbuildings,
Brierton Lane

Architect unknown

Date unknown

Current Use Agriculture

Conservation Area N/A

Statement of Significance

Farm outbuildings north of farmhouse and separate outbuildings east of Brierton Lane 120ft north of farmhouse. Farmhouse much altered and of reduced interest.

Rectangular range of farm outbuildings north of farmhouse including wall and gated openings to east side of farmhouse. Mid 18th century with later 19th century alterations. Both single and two storey. Hipped pantiled roofs with stone copings and kneelers. Moulded and stepped brick eaves. Separate outbuildings - late 18th or early 19th century in hand made brick with hipped pantile roof with stone copings and kneelers. Moulded corbels. Elliptical headed cart arch in south face.





Ref No.

Name High Stotfold Farm

Architect unknown

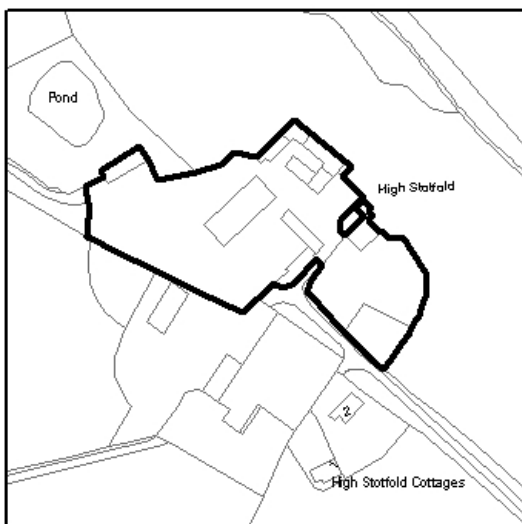
Date unknown

Current Use Vacant

Conservation Area N/A

Statement of Significance

Located west of A19. Late 17th to early 18th century barn. West end constructed in random rubble (mostly cobbles) which continues on the south elevation with a brick lift above. The rest of the barn is constructed in brick dating from the late 18th century with buttressing added in the 19th century. Roof in clay pantiles. Random rubble construction suggests an early two storey rubble stone farmhouse or longhouse with a single storey at the east end. Photographs indicate a possible cross passage which suggests a likely early farmhouse use.





Ref No.

Name Leamount, The Green, Dalton Piercy

Architect unknown

Date unknown

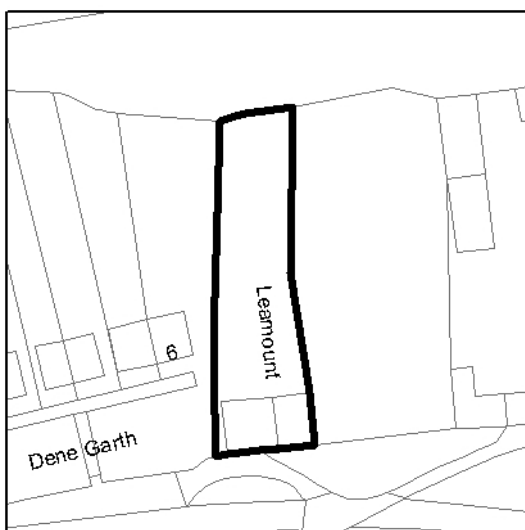
Current Use Residential

Conservation Area N/A

Statement of Significance

Late 18th or early 19th century house with adjoining mid 19th century house addition to form a short terrace now occupied as one house. Earlier house of three bays with symmetrical front elevation consisting of centrally located front door flanked by canted bay to right and square bay to left side. Immediately above bays at the first floor are two 8 over 8 sash windows. Sash window also to west side elevation. Replacement panelled door and frame.

Later 19th century house, single fronted with canted bay window to ground floor and 8 over 8 first floor sash window above. Brick construction, rendered side walls with later concrete tiled roof. Scar left in brickwork of previous front door to this house.





Ref No.

Name West Pasture, Old Farmhouse and out buildings, Dalton Back Lane

Architect unknown

Date unknown

Current Use Vacant

Conservation Area N/A

Statement of Significance

17th century or earlier 2 bay farmhouse with brick first floor addition to east side over earlier stone built outbuilding to give building of 4 bays. Built in a roughly coursed random rubble lime stone with cobble stone infill either in courses or complete panels with later first floor addition to east in a mid to late 19th century brick. Dressed stone quoins to all corners. To main south elevation 5no (3 to first floor and 2 to ground floor) 8 over 8 sash windows. Evidence in stonework of lift above first floor window. Original door frame and fanlight with glazing (divided into 4 panes). To north elevation 1no high level "yorkshire light" horizontal sliding sash window with bricked ground floor window opening to original farmhouse. East gable with scar of earlier two storey building with steeply sloping roof. West gable in the same stone construction as south elevation but in partial collapse around chimney stack. Roof in slate. Later 18th century farm buildings to north behind later 19th and 20th century buildings. Built in roughly square limestone blocks and roughly coursed with quoins to corners.

