

**PUBLIC PATH DIVERSION ORDER**

**HIGHWAYS ACT 1980 SECTION 119**

**THE HARTLEPOOL BOROUGH COUNCIL  
PUBLIC FOOTPATH NO. 9 HARTLEPOOL  
DIVERSION ORDER 2012**

This Order is made by Hartlepool Borough Council ("the authority") under section 119 of the Highways Act 1980 ("the 1980 Act") because it appears to the authority that in the interests of the owner of the land crossed by the footpath described in part 1 of this Order it is expedient that the line of the path should be diverted.

The Developer, Dunelm Property Services, of Esh House, Bowburn North Industrial Estate, Bowburn, Durham, DH6 5PF on behalf of the occupier, Housing Hartlepool, of "Greenbank", Stranton, Hartlepool, TS24 7QS has agreed to contribute towards administrative costs.

**BY THIS ORDER**

1. The public right of way over the land situate at Hartlepool and shown by a bold continuous line on the map contained in this Order and described in Part 1 of the Schedule to this Order shall be stopped up after 30 days from the date of confirmation of this Order.
2. Notwithstanding this Order the statutory undertakers shall have their statutory rights of access preserved.
3. There shall at the end of 30 days from the date of confirmation of this Order be a public footpath over the land situate at Hartlepool described in Part 2 of the Schedule and shown by a bold broken line on the map contained in this Order.

**SCHEDULE**

**(PART 1)**

**DESCRIPTION OF SITE OF EXISTING PATH OR WAY**

**Width – 2 metres**

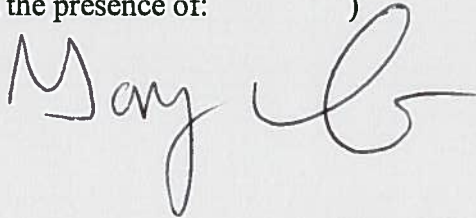
A public footpath commencing from the entrance to Gladys Worthy Close at grid reference NZ 449076:531211, (point A on the attached plan) heading in a westerly direction for a distance of 22 metres to grid reference NZ 449054:531212, (point B on the attached plan) then in a north north westerly direction for a distance of 94 metres to grid reference NZ 449005:531293, (point C on the attached plan) and then in a northerly direction for a distance of 14 metres to grid reference NZ 449003:531307 (point D on the attached plan).

**(PART 2)**  
**DESCRIPTION OF SITE OF NEW PATH OR WAY**

**Width – 2 metres**

A public footpath commencing from the south eastern perimeter of Summerhill Countryside Park, behind English Martyrs College playing fields at grid reference NZ 449003:531307, (point D on the attached plan) heading in a south south easterly direction for a distance of 12 metres to grid reference NZ 449009:531297, (point E on the attached plan) then in a south easterly direction for a distance of 40 metres to grid reference NZ 449045:531279, (point F on the attached plan) then ~~along the footway at Gladys Worthy Close in a southerly direction for a distance of 59 metres to grid reference NZ 449053:531221, (point G on the attached plan) and continuing along the footway in an easterly direction for a distance of 25 metres to grid reference NZ 449077:531218 (point H on the attached plan) where the public footpath ends at the junction of Gladys Worthy Close and Kipling Road.~~ *where the public footpath ends at its junction with Gladys Worthy Close.*

THE COMMON SEAL of )  
HARTLEPOOL BOROUGH COUNCIL )  
was hereunto affixed this 7<sup>th</sup> day of )  
August 2012 in the presence of: )



Authorised Signatory



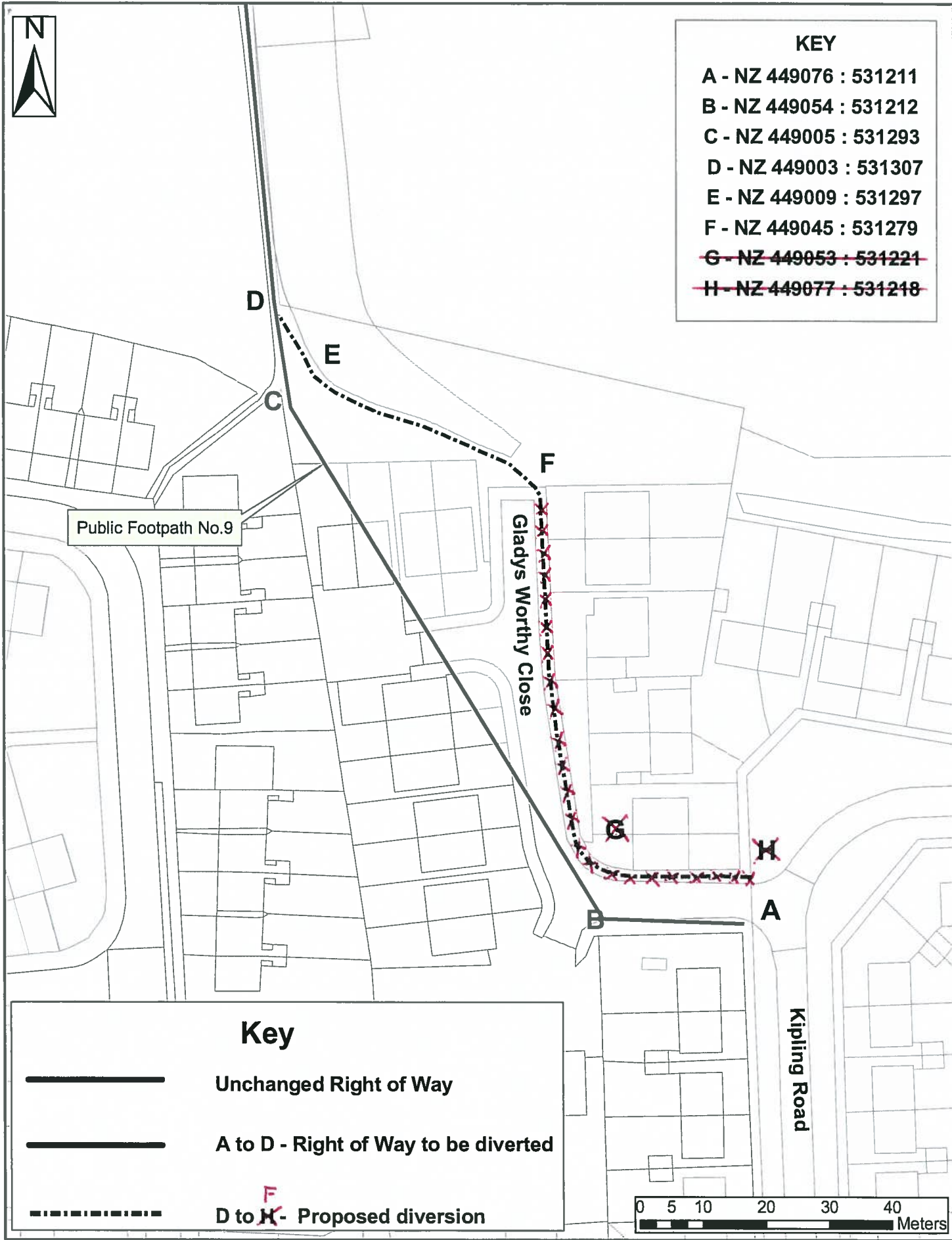
SN 6217

The foregoing order is hereby confirmed  
subject to the red ink modifications thereon




*Martin Elliott* 29 FEB 2016


An Inspector appointed by The Secretary  
of State for Environment, Food and  
Rural Affairs

# Diversion of Public Footpath No.9, Hartlepool



KEY	
A - NZ 449076	: 531211
B - NZ 449054	: 531212
C - NZ 449005	: 531293
D - NZ 449003	: 531307
E - NZ 449009	: 531297
F - NZ 449045	: 531279
<del>G - NZ 449053</del>	<del>: 531221</del>
<del>H - NZ 449077</del>	<del>: 531218</del>

Key	
	Unchanged Right of Way
	A to D - Right of Way to be diverted
	D to <del>H</del> - Proposed diversion



Crown Copyright. All rights reserved (100023390) (2012)

Sub Title: Public Footpath No.9, Hartlepool  
 Scale: 1:750 @ A4  
 Date: 18th April 2012  
 Drawn By: Parks and Countryside Section

Hartlepool Borough Council  
 Regeneration & Neighbourhoods Department  
 Parks and Countryside  
 Church Street Offices  
 1 Church Street  
 Hartlepool, TS24 7DS  
 Tel: 01429 523524  
 Fax: 01429 523038