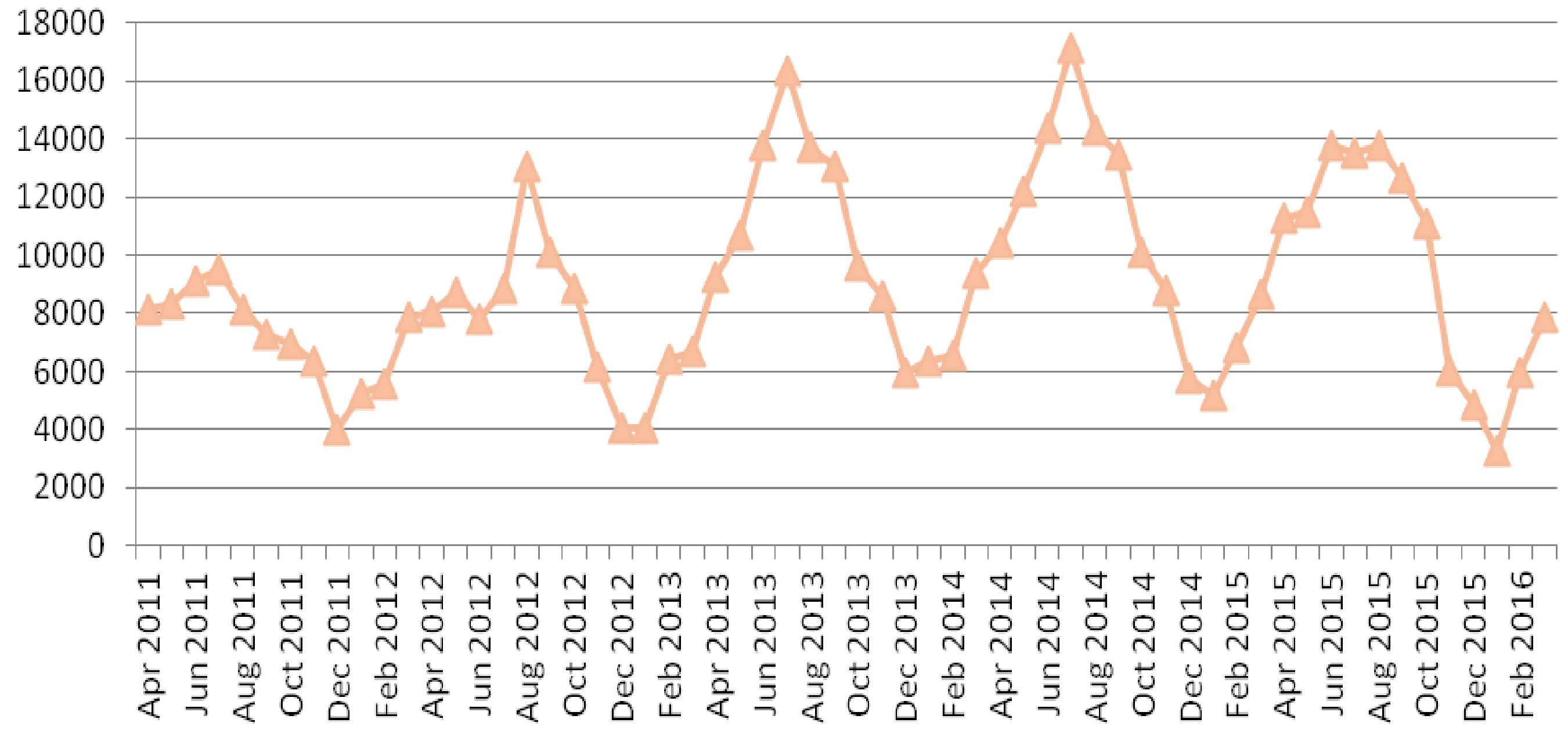
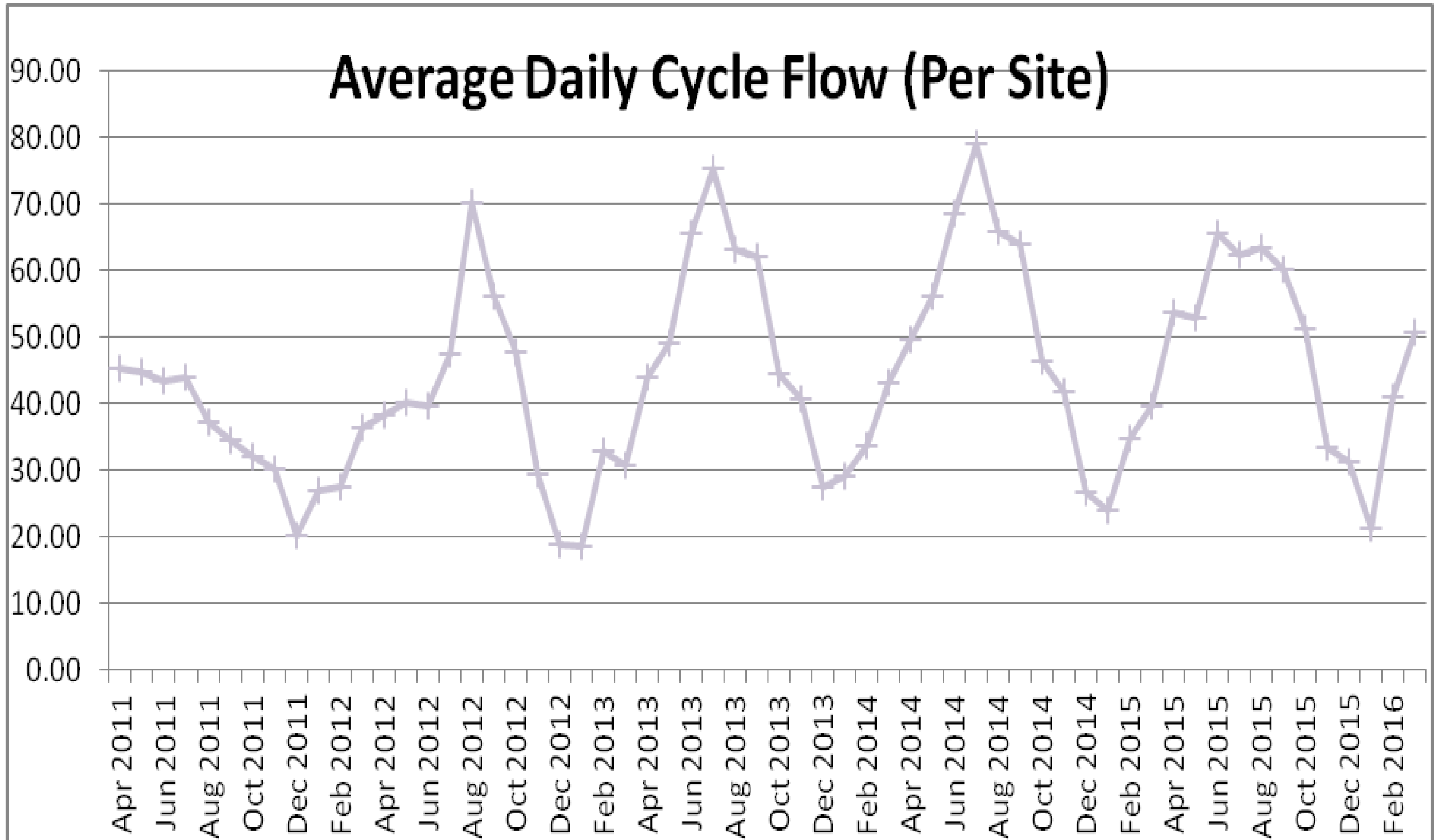


Hartlepool Cycle Counters – Summary data April 2011 to March 2016

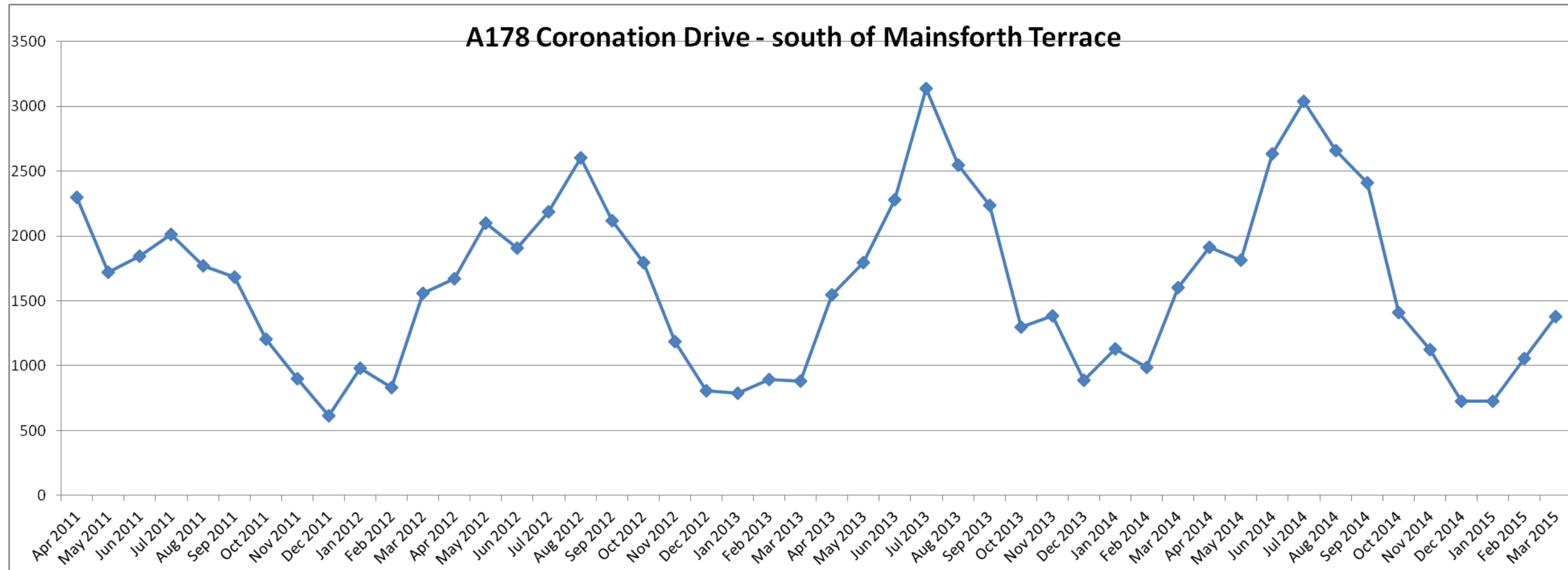
Total recorded trips per month (All Sites)



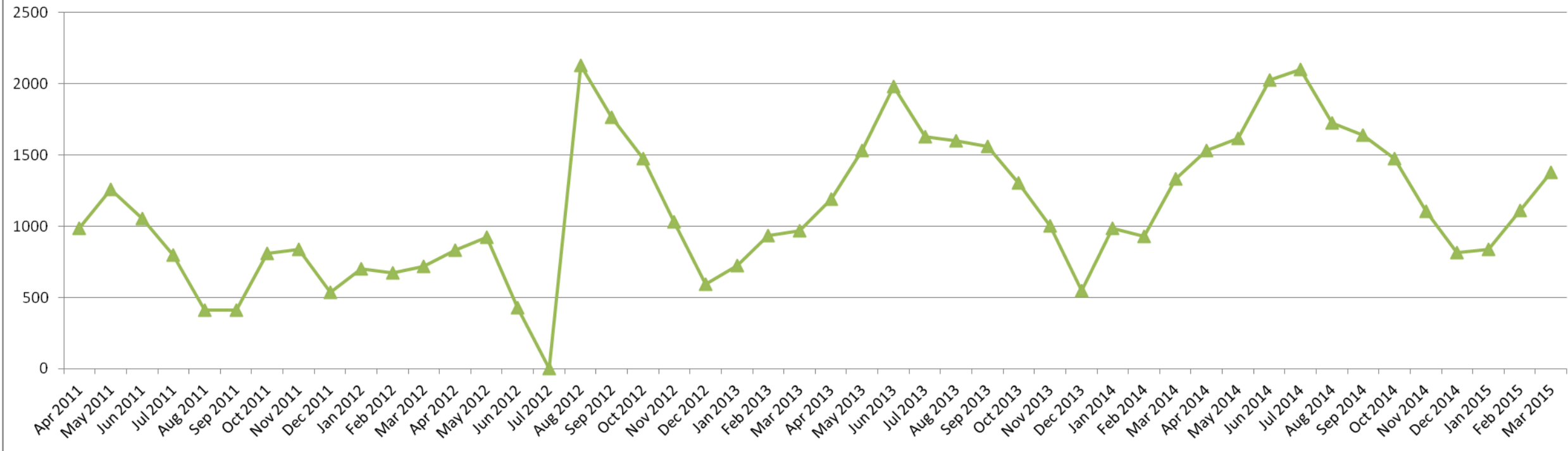
Average Daily Cycle Flow (Per Site)



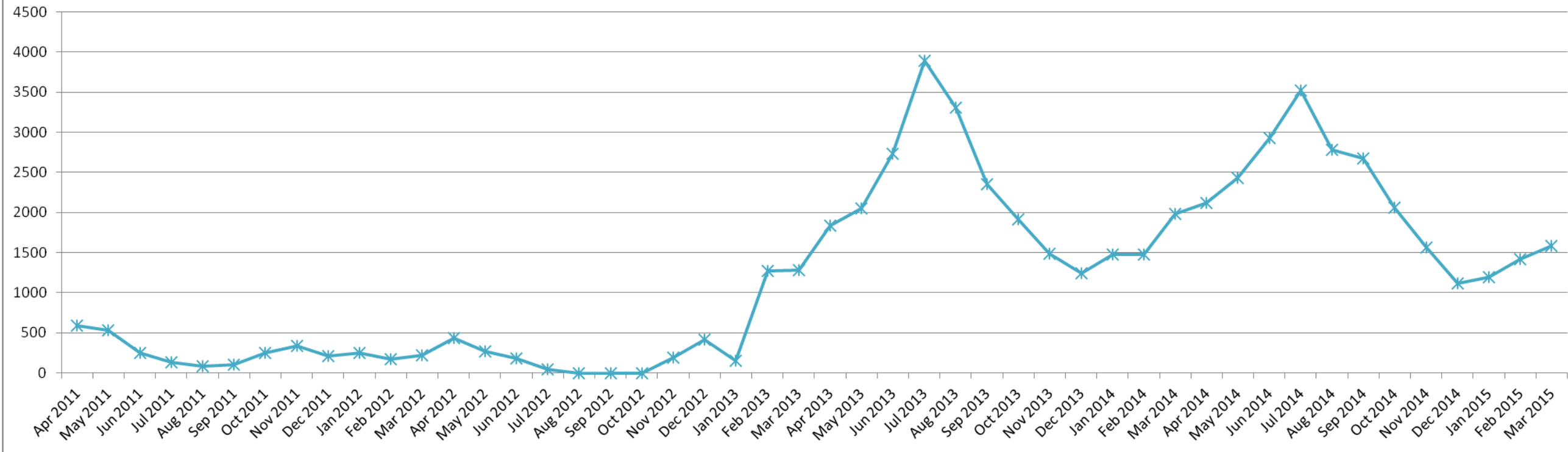
Individual counters (April 2011 to March 2015)



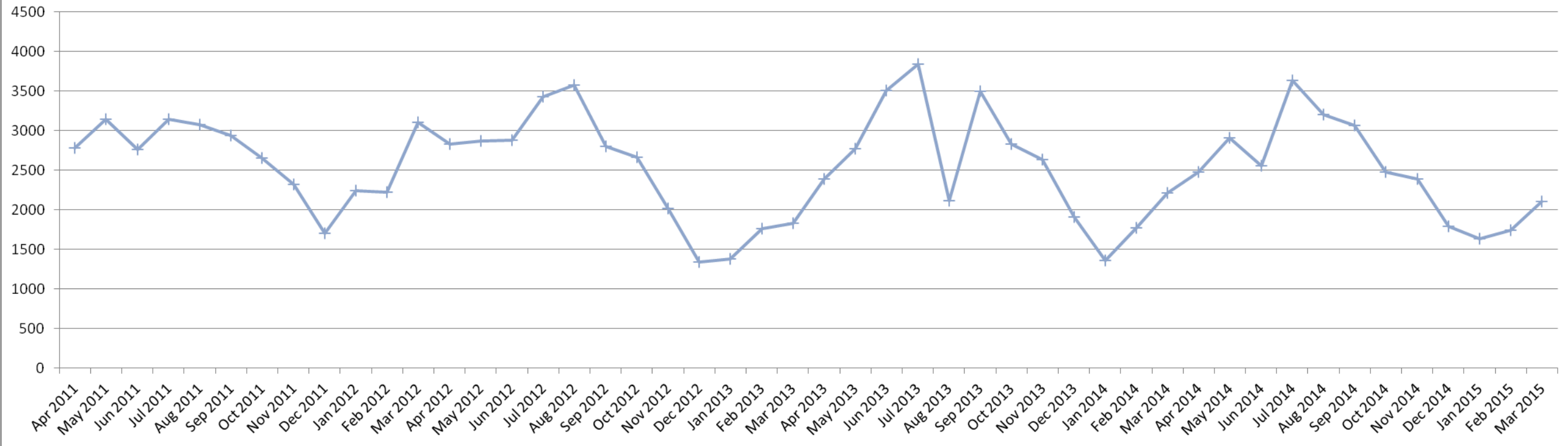
A689 Sappers Corner



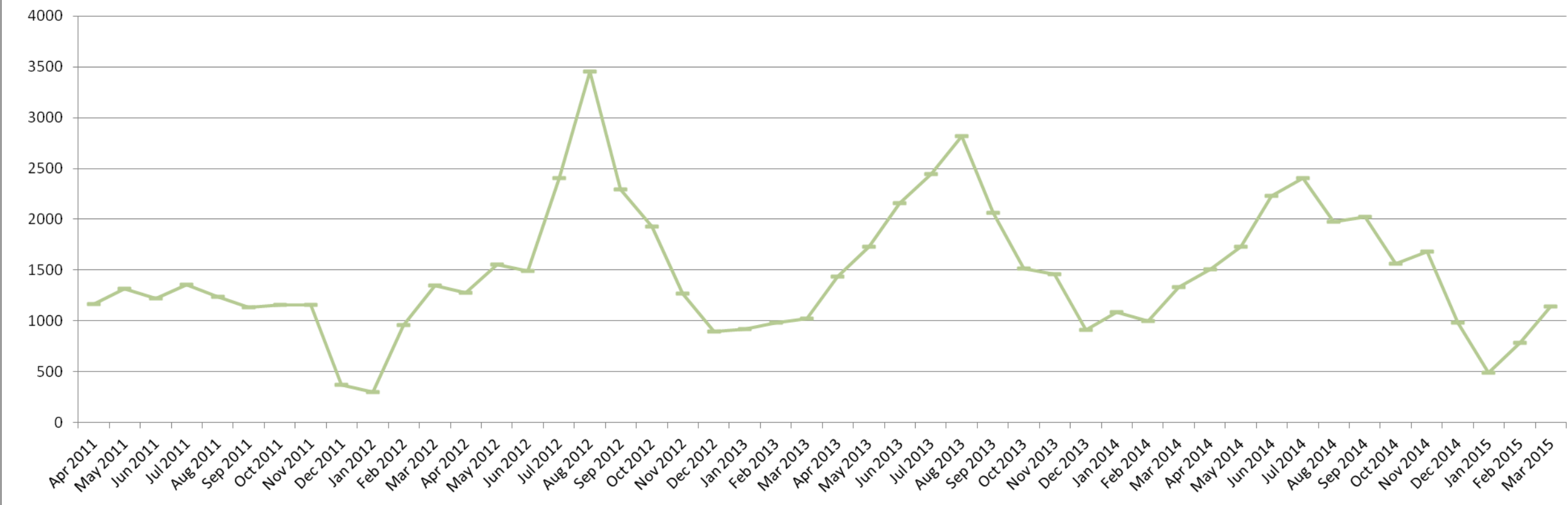
B1276 Seaton Lane - east of B1277 Brenda Road



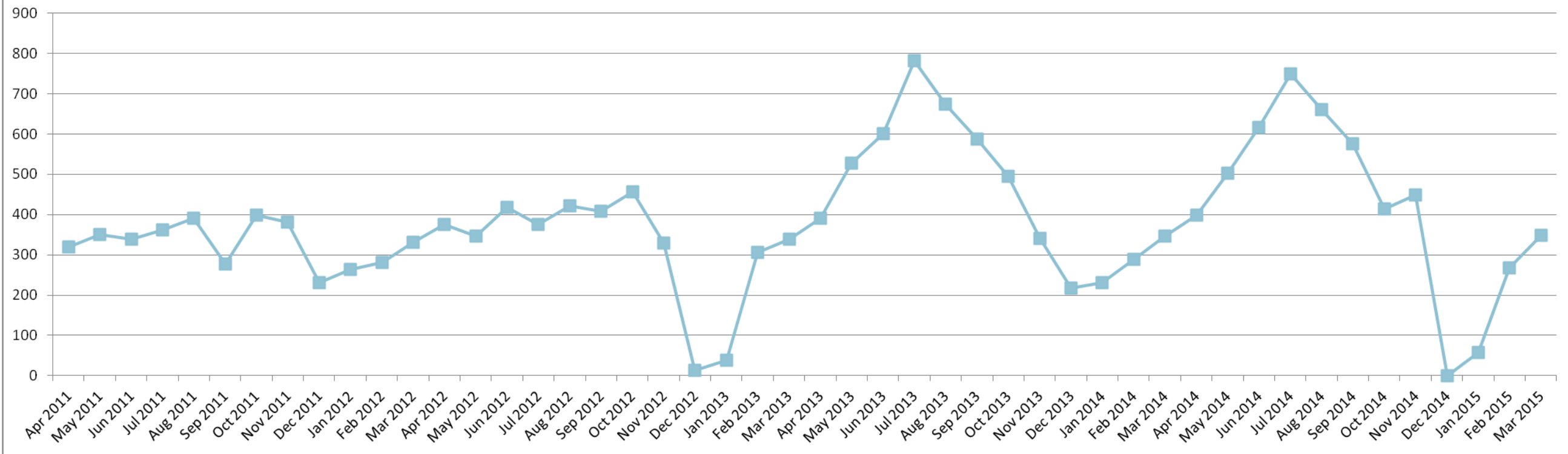
Catcote Road - north of Brierton Lane



King Oswy Drive at Tempest Road



North Cemetery - south of Marton Street



Burn Valley Gardens at the bowling green

