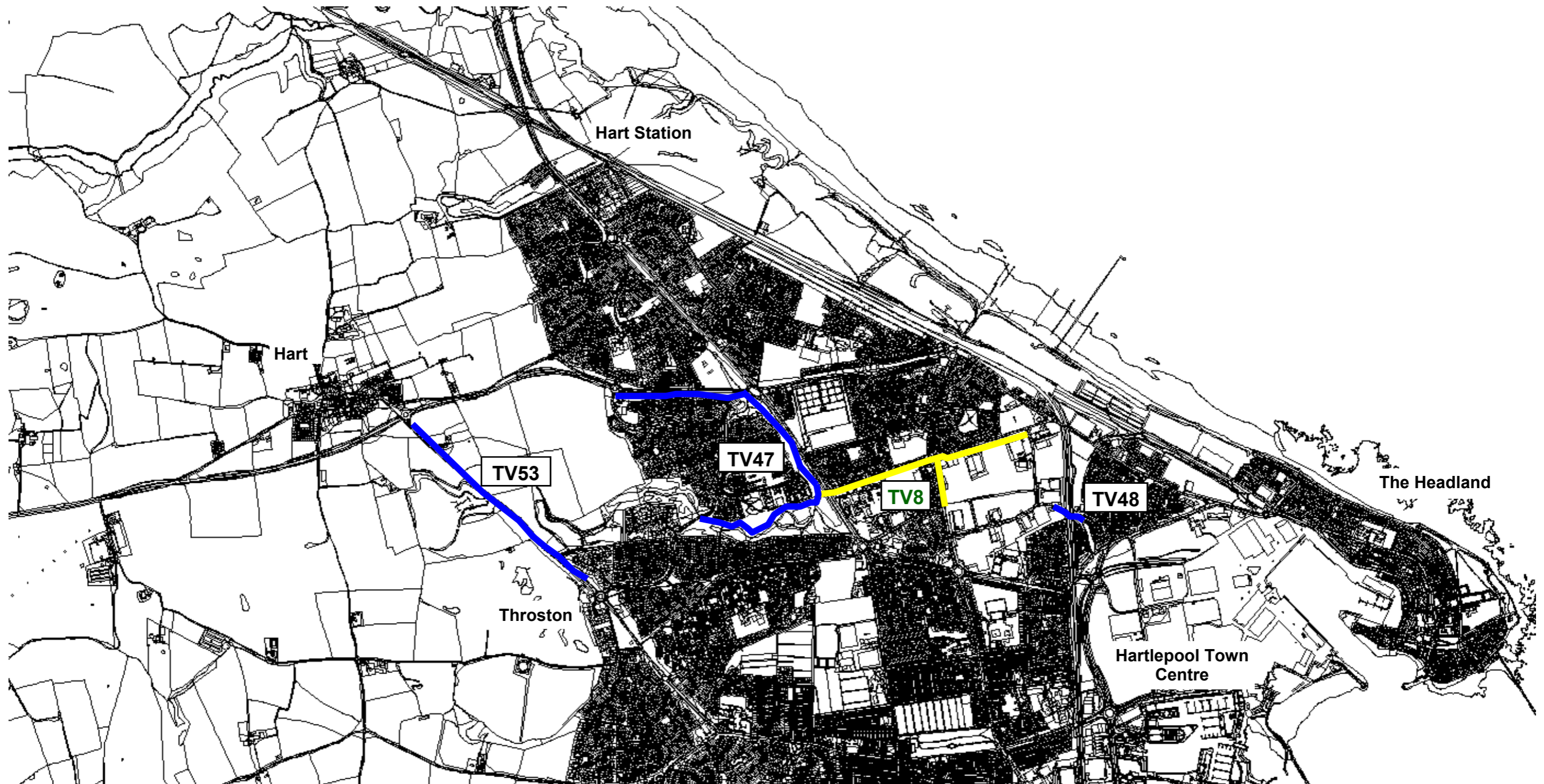


Hartlepool Cycling Development Plan

Proposed Local Growth Fund schemes—North map (revised 2.11.18)



Scheme summary

TV8: Access to Oakway—Completed May 2017

TV47: Bishop Cuthbert northern and eastern link—planned for 2019

TV48: Oakway to NCN14 link

TV53: Hart Lane walkway/cycleway

Key

Yellow line: Schemes part of original 2014 programme

Blue line: Additional schemes added in 2016

Red line: Schemes added from 2017 onwards

Hartlepool Cycling Development Plan

Proposed Local Growth Fund schemes—Central map (revised 2.11.18)

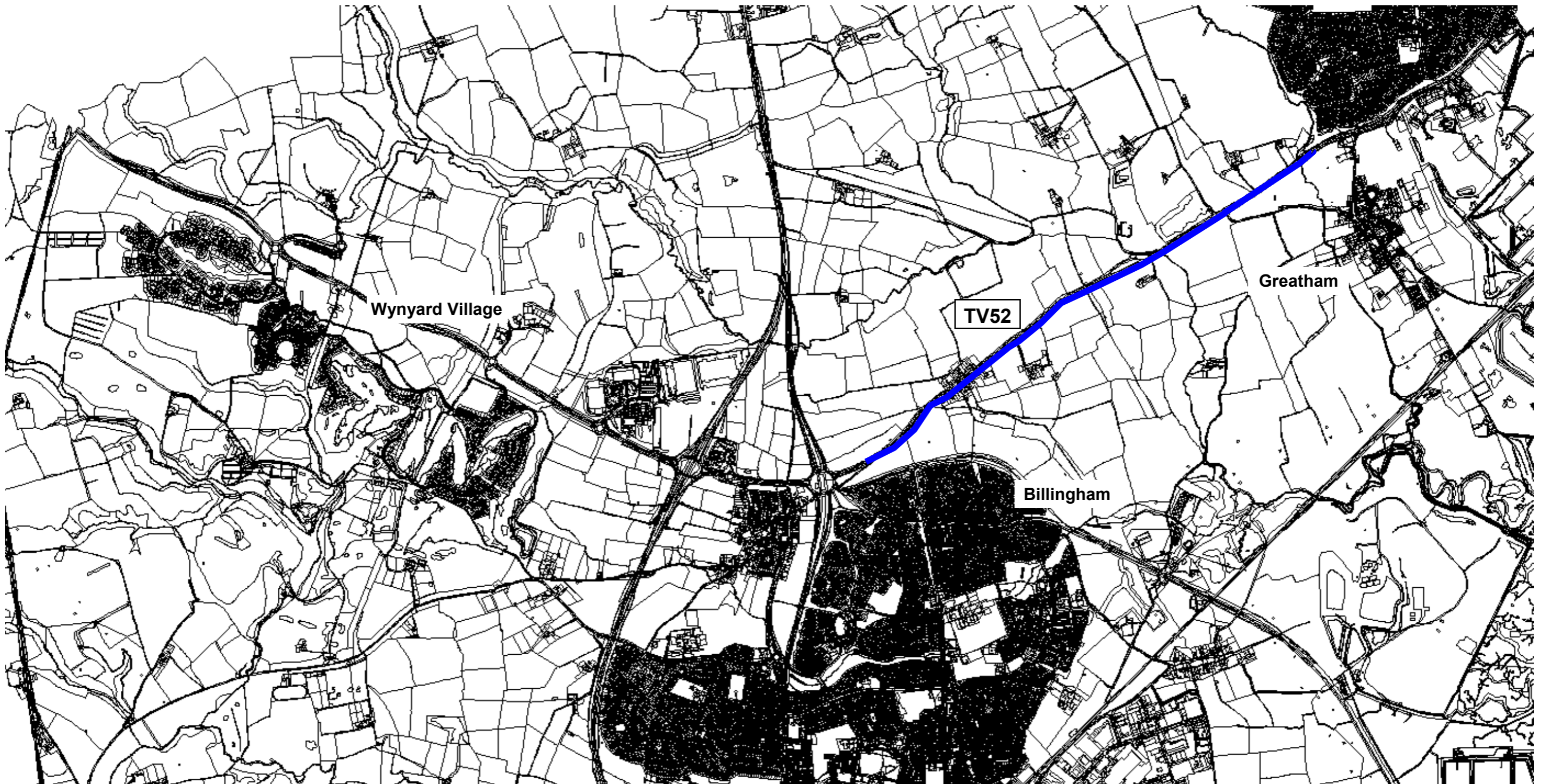


Scheme summary
TV32: Hartlepool Town Centre and Marina sustainable access improvements
TV54: A689 cycleway Brenda Road roundabout to Burn Valley roundabout—planned for 2019/20

Key
— Schemes part of original 2014 programme
— Additional schemes added in 2016
— Schemes added from 2017 onwards

Hartlepool Cycling Development Plan

Proposed Local Growth Fund schemes—South West map (revised 4.7.18)

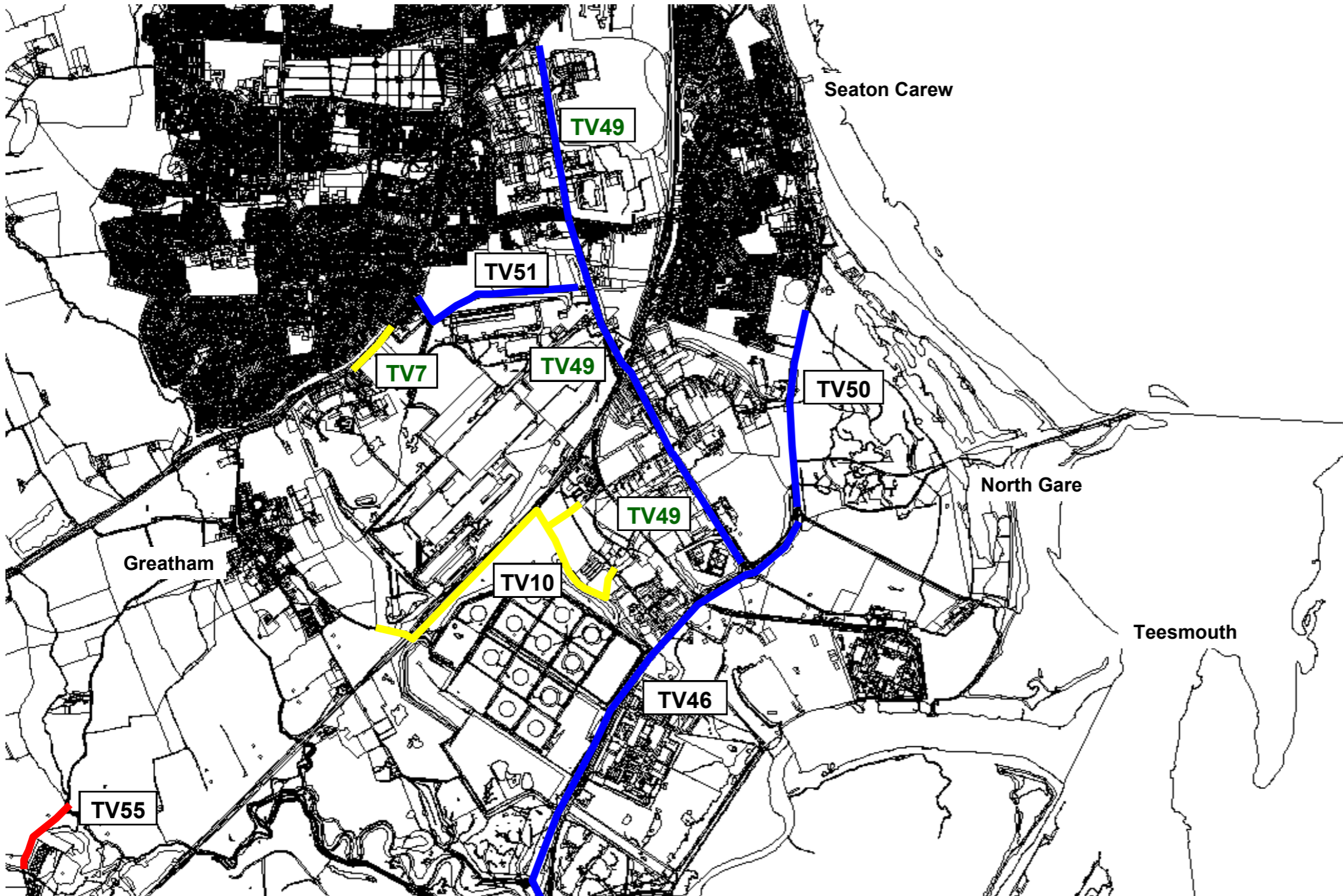


Scheme summary
TV52: A689 cycleway from South West extension junction to Wolviston

Key
Schemes part of original 2014 programme
Additional schemes added in 2016
Schemes added from 2017 onwards

Hartlepool Cycling Development Plan

Proposed Local Growth Fund schemes—South East map (revised 2.11.18)



Scheme summary	
TV7: A689 cycleway (phase 1) - Completed May 2017	TV50: Tees Road cycleway from Seaton Carew to Old Zinc Road
TV10: Southern business zone access	TV51: A689 to Brenda Road cycleway-planned for 2019
TV46: Tees Road cycleway / English Coast Path	TV55: NCN14 North Burn to Cowpen Bewley—planned for 2018/19
TV49: Brenda Road cycle lanes from A689 to A178—Completed May 2018	

Key	
—	Schemes part of original 2014 programme
—	Additional schemes added in 2016
—	Schemes added from 2017 onwards