



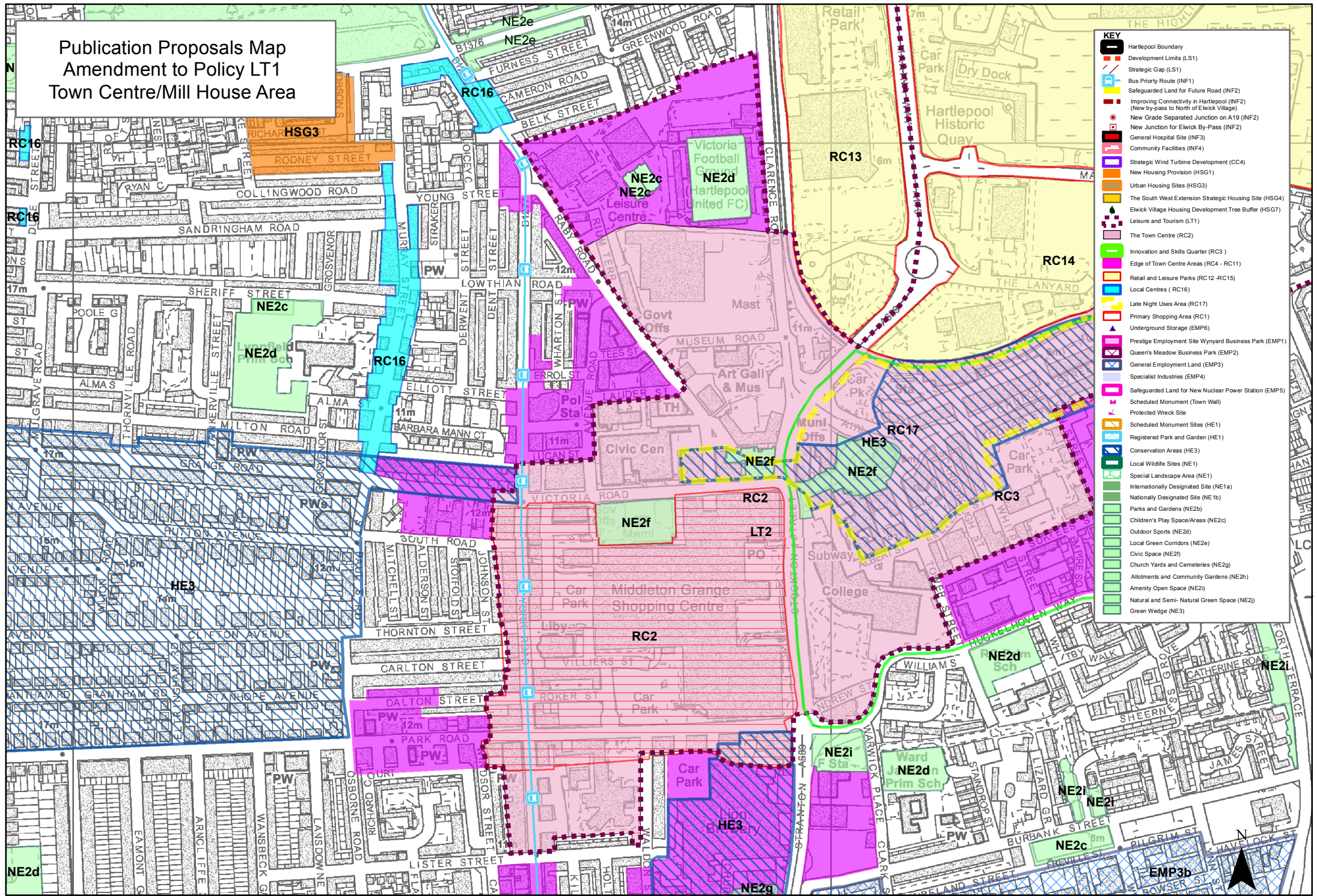
# Hartlepool Local Plan

## Proposals Map

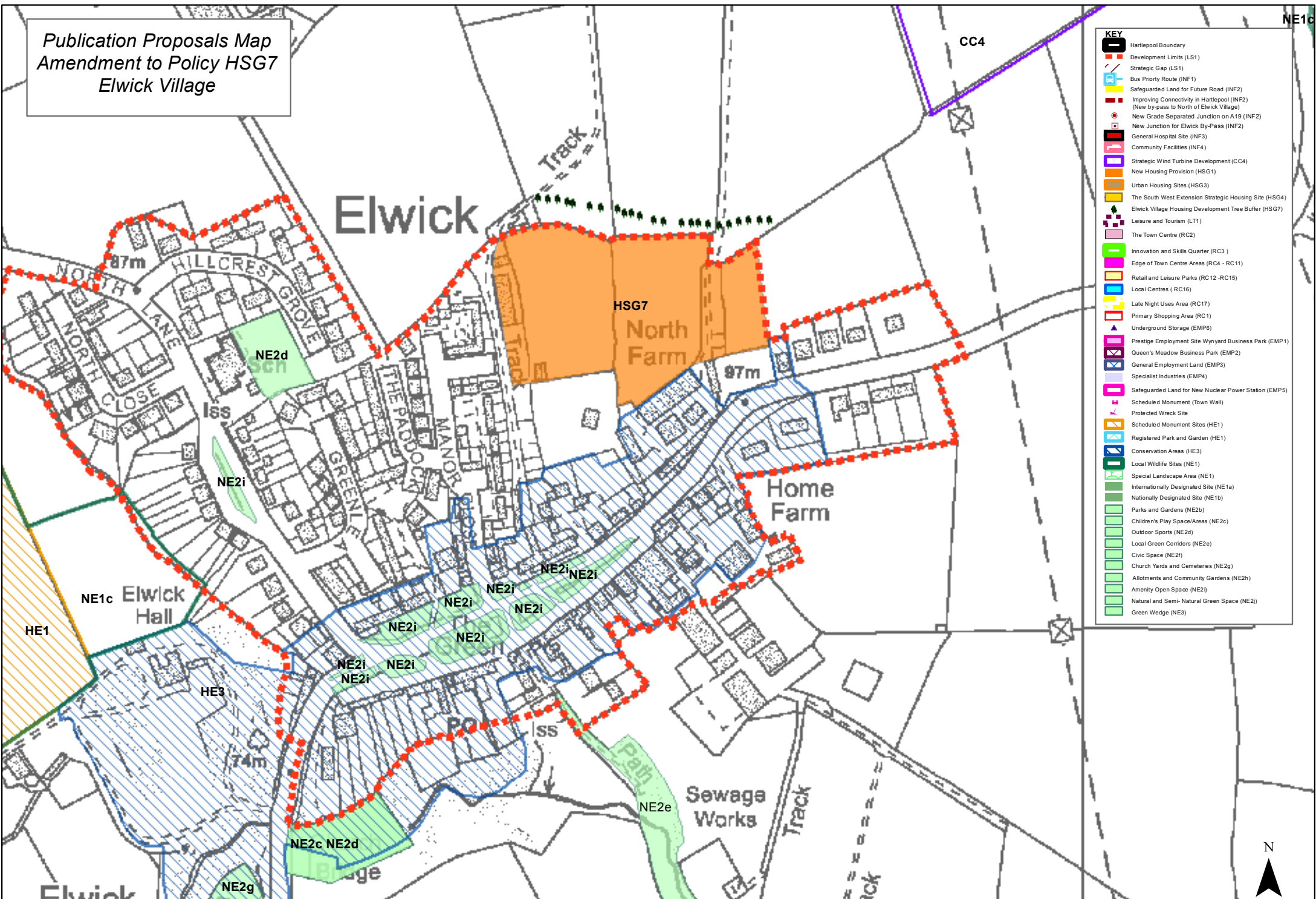


*Amendments and suggested  
changes to the  
Publication Proposals Map*

# Publication Proposals Map Amendment to Policy LT1 Town Centre/Mill House Area



Publication Proposals Map  
Amendment to Policy HSG7  
Elwick Village



- KEY**
- Hartlepool Boundary
  - Development Limits (LS1)
  - Strategic Gap (LS1)
  - Bus Priority Route (INF1)
  - Safeguarded Land for Future Road (INF2)
  - Improving Connectivity in Hartlepool (INF2) (New by-pass to North of Elwick Village)
  - New Grade Separated Junction on A19 (INF2)
  - New Junction for Elwick By-Pass (INF2)
  - General Hospital Site (INF3)
  - Community Facilities (INF4)
  - Strategic Wind Turbine Development (CC4)
  - New Housing Provision (HSG1)
  - Urban Housing Sites (HSG3)
  - The South West Extension Strategic Housing Site (HSG4)
  - Elwick Village Housing Development Tree Buffer (HSG7)
  - Leisure and Tourism (LT1)
  - The Town Centre (RC2)
  - Innovation and Skills Quarter (RC3)
  - Edge of Town Centre Areas (RC4 - RC11)
  - Retail and Leisure Parks (RC12 - RC15)
  - Local Centres (RC16)
  - Late Night Uses Area (RC17)
  - Primary Shopping Area (RC1)
  - Underground Storage (EMP6)
  - Prestige Employment Site Wynyard Business Park (EMP1)
  - Queen's Meadow Business Park (EMP2)
  - General Employment Land (EMP3)
  - Specialist Industries (EMP4)
  - Safeguarded Land for New Nuclear Power Station (EMP5)
  - Scheduled Monument (Town Wall)
  - Protected Wreck Site
  - Scheduled Monument Sites (HE1)
  - Registered Park and Garden (HE1)
  - Conservation Areas (HE3)
  - Local Wildlife Sites (NE1)
  - Special Landscape Area (NE1)
  - Internationally Designated Site (NE1a)
  - Nationally Designated Site (NE1b)
  - Parks and Gardens (NE2b)
  - Children's Play Space/Areas (NE2c)
  - Outdoor Sports (NE2d)
  - Local Green Corridors (NE2e)
  - Civic Space (NE2f)
  - Church Yards and Cemeteries (NE2g)
  - Allotments and Community Gardens (NE2h)
  - Amenity Open Space (NE2i)
  - Natural and Semi-Natural Green Space (NE2j)
  - Green Wedge (NE3)

NE1c

CC4

Elwick

HSG7  
North Farm

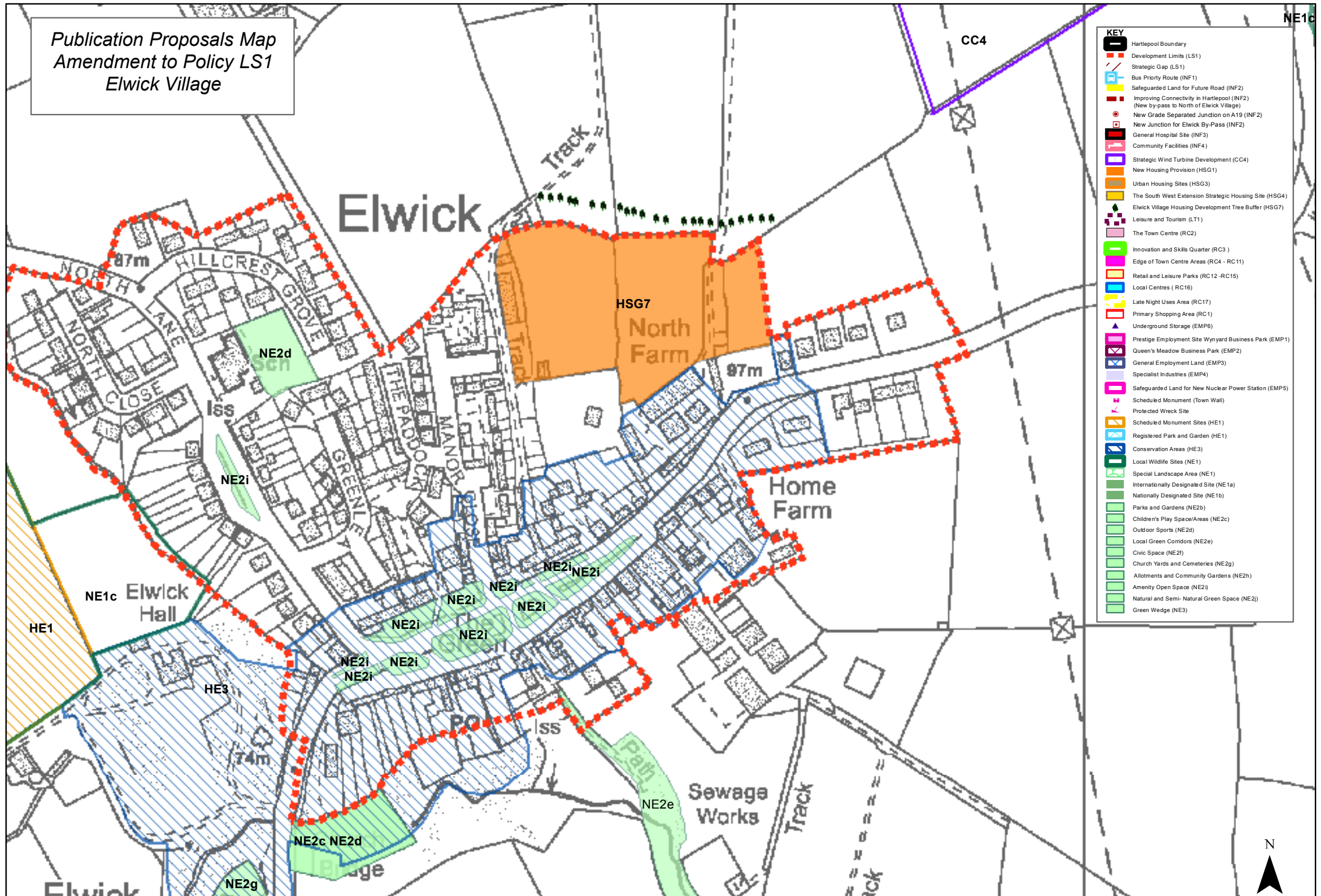
Home Farm

Sewage Works

Elwick Hall

Publication Proposals Map  
Amendment to Policy LS1  
Elwick Village

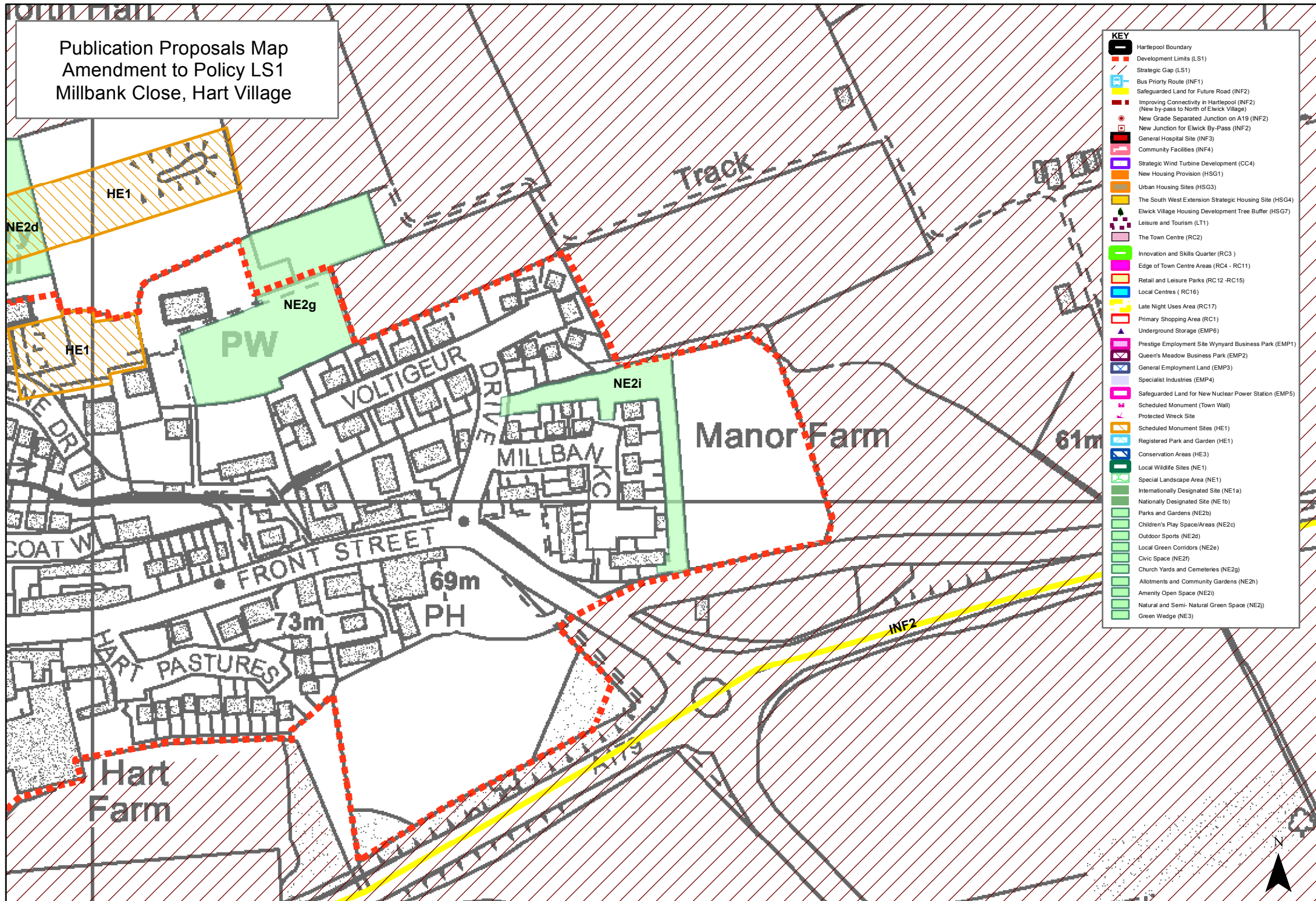
NE1c



- KEY**
- Hartlepool Boundary
  - Development Limits (LS1)
  - Strategic Gap (LS1)
  - Bus Priority Route (INF1)
  - Safeguarded Land for Future Road (INF2)
  - Improving Connectivity in Hartlepool (INF2) (New by-pass to North of Elwick Village)
  - New Grade Separated Junction on A19 (INF2)
  - New Junction for Elwick By-Pass (INF2)
  - General Hospital Site (INF3)
  - Community Facilities (INF4)
  - Strategic Wind Turbine Development (CC4)
  - New Housing Provision (HSG1)
  - Urban Housing Sites (HSG3)
  - The South West Extension Strategic Housing Site (HSG4)
  - Elwick Village Housing Development Tree Buffer (HSG7)
  - Leisure and Tourism (LT1)
  - The Town Centre (RC2)
  - Innovation and Skills Quarter (RC3)
  - Edge of Town Centre Areas (RC4 - RC11)
  - Retail and Leisure Parks (RC12 - RC15)
  - Local Centres (RC16)
  - Late Night Uses Area (RC17)
  - Primary Shopping Area (RC1)
  - Underground Storage (EMP6)
  - Prestige Employment Site Wynyard Business Park (EMP1)
  - Queen's Meadow Business Park (EMP2)
  - General Employment Land (EMP3)
  - Specialist Industries (EMP4)
  - Safeguarded Land for New Nuclear Power Station (EMP5)
  - Scheduled Monument (Town Wall)
  - Protected Wreck Site
  - Scheduled Monument Sites (HE1)
  - Registered Park and Garden (HE1)
  - Conservation Areas (HE3)
  - Local Wildlife Sites (NE1)
  - Special Landscape Area (NE1)
  - Internationally Designated Site (NE1a)
  - Nationally Designated Site (NE1b)
  - Parks and Gardens (NE2b)
  - Children's Play Space/Areas (NE2c)
  - Outdoor Sports (NE2d)
  - Local Green Corridors (NE2e)
  - Civic Space (NE2f)
  - Church Yards and Cemeteries (NE2g)
  - Allotments and Community Gardens (NE2h)
  - Amenity Open Space (NE2i)
  - Natural and Semi-Natural Green Space (NE2j)
  - Green Wedge (NE3)

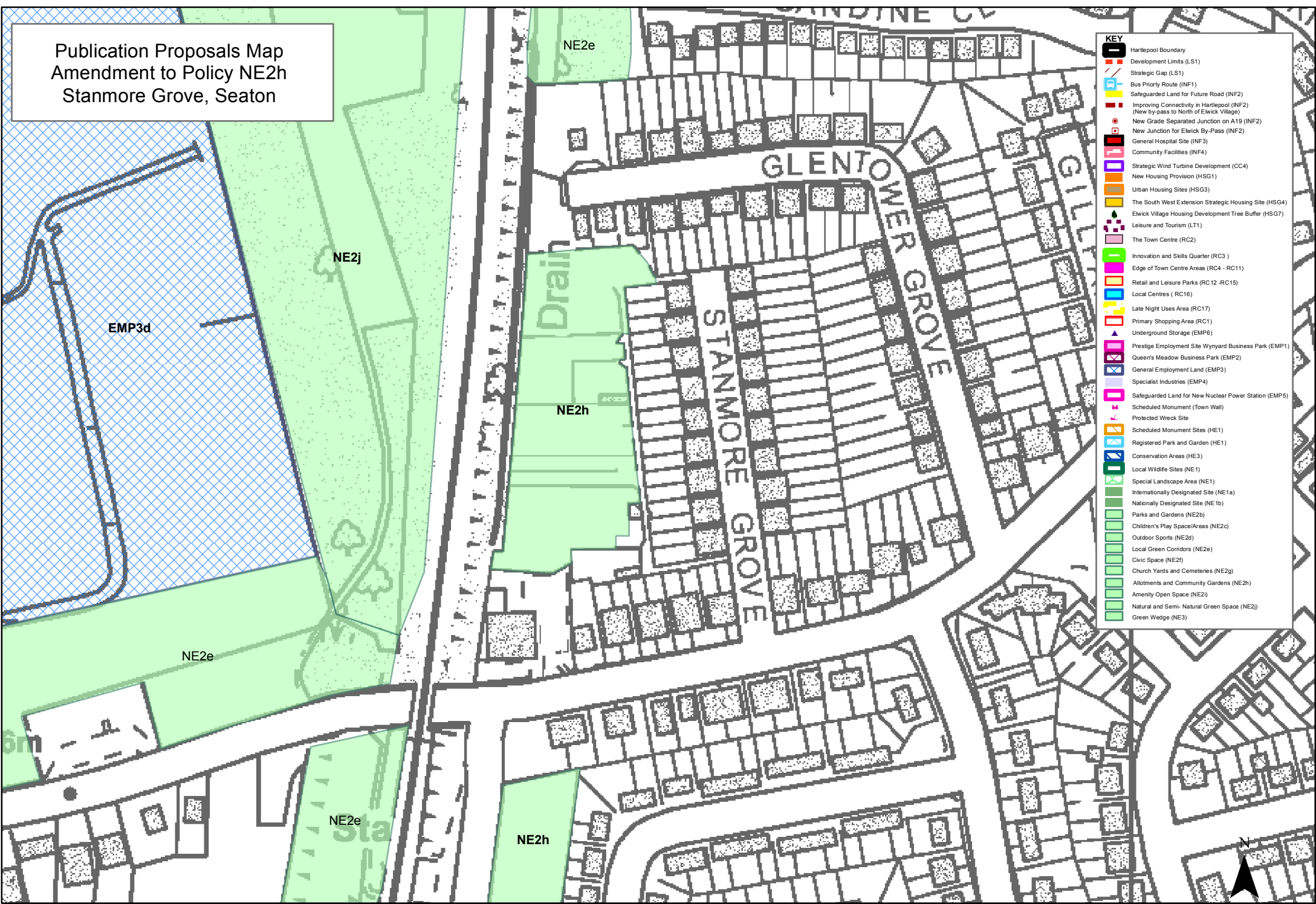


Publication Proposals Map  
Amendment to Policy LS1  
Millbank Close, Hart Village



KEY	
	Hartlepool Boundary
	Development Limits (LS1)
	Strategic Gap (LS1)
	Bus Priority Route (INF1)
	Safeguarded Land for Future Road (INF2)
	Improving Connectivity in Hartlepool (INF2) (New by-pass to North of Elwick Village)
	New Grade Separated Junction on A19 (INF2)
	New Junction for Elwick By-Pass (INF2)
	General Hospital Site (INF3)
	Community Facilities (INF4)
	Strategic Wind Turbine Development (CC4)
	New Housing Provision (HSG1)
	Urban Housing Sites (HSG3)
	The South West Extension Strategic Housing Site (HSG4)
	Elwick Village Housing Development Tree Buffer (HSG7)
	Leisure and Tourism (LT1)
	The Town Centre (RC2)
	Innovation and Skills Quarter (RC3)
	Edge of Town Centre Areas (RC4 - RC11)
	Retail and Leisure Parks (RC12 - RC15)
	Local Centres ( RC16)
	Late Night Uses Area (RC17)
	Primary Shopping Area (RC1)
	Underground Storage (EMP6)
	Prestige Employment Site Wynyard Business Park (EMP1)
	Queen's Meadow Business Park (EMP2)
	General Employment Land (EMP3)
	Specialist Industries (EMP4)
	Safeguarded Land for New Nuclear Power Station (EMP5)
	Scheduled Monument (Town Wall)
	Protected Wreck Site
	Scheduled Monument Sites (HE1)
	Registered Park and Garden (HE1)
	Conservation Areas (HE3)
	Local Wildlife Sites (NE1)
	Special Landscape Area (NE1)
	Internationally Designated Site (NE1a)
	Nationally Designated Site (NE1b)
	Parks and Gardens (NE2b)
	Children's Play Space/Areas (NE2c)
	Outdoor Sports (NE2a)
	Local Green Corridors (NE2e)
	Civic Space (NE2f)
	Church Yards and Cemeteries (NE2g)
	Allotments and Community Gardens (NE2h)
	Amenity Open Space (NE2i)
	Natural and Semi- Natural Green Space (NE2j)
	Green Wedge (NE3)

Publication Proposals Map  
Amendment to Policy NE2h  
Stanmore Grove, Seaton



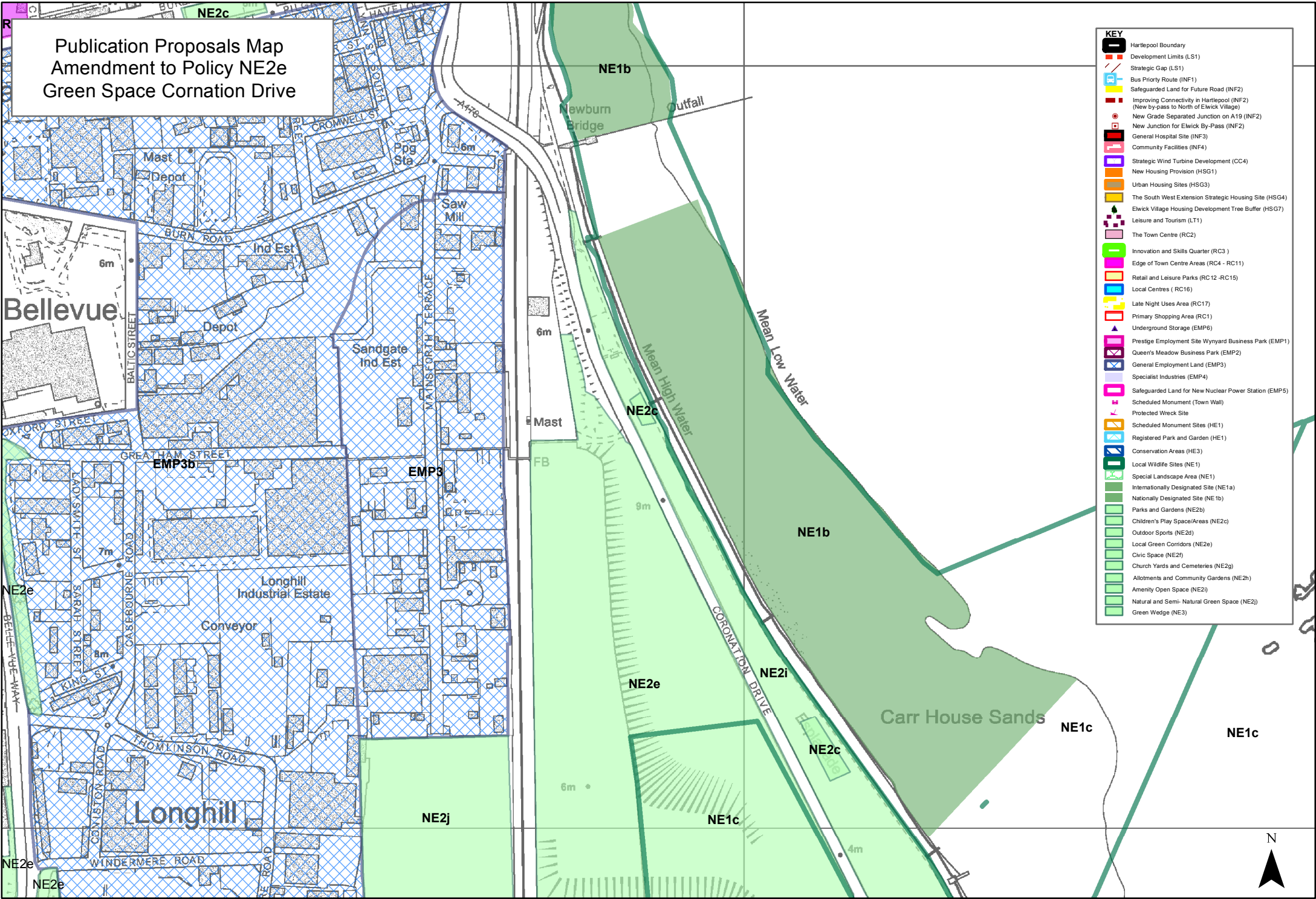
KEY	
	Hartlepool Boundary
	Development Limits (LS1)
	Strategic Gap (LS1)
	Bus Priority Route (INF1)
	Safeguarded Land for Future Road (INF2)
	Improving Connectivity in Hartlepool (INF2)
	New by-pass to North of Elwick Village (INF2)
	New Grade Separated Junction on A19 (INF2)
	New Junction for Elwick By-Pass (INF2)
	General Hospital Site (INF3)
	Community Facilities (INF4)
	Strategic Wind Turbine Development (CC4)
	New Housing Provision (HSG1)
	Urban Housing Sites (HSG3)
	The South West Extension Strategic Housing Site (HSG4)
	Elwick Village Housing Development Tree Buffer (HSG7)
	Leisure and Tourism (LT1)
	The Town Centre (RC2)
	Innovation and Skills Quarter (RC3)
	Edge of Town Centre Areas (RC4 - RC11)
	Retail and Leisure Parks (RC12-RC15)
	Local Centres (RC16)
	Late Night Uses Area (RC17)
	Primary Shopping Area (RC1)
	Underground Storage (EMP6)
	Prestige Employment Site Wynyard Business Park (EMP1)
	Queen's Meadow Business Park (EMP2)
	General Employment Land (EMP3)
	Specialist Industries (EMP4)
	Safeguarded Land for New Nuclear Power Station (EMP5)
	Scheduled Monument (Town Wall)
	Protected Wreck Site
	Scheduled Monument Sites (HE1)
	Registered Park and Garden (HE1)
	Conservation Areas (HE3)
	Local Wildlife Sites (NE1)
	Special Landscape Area (NE1)
	Internationally Designated Site (NE1a)
	Nationally Designated Site (NE1b)
	Parks and Gardens (NE2b)
	Children's Play Space/Areas (NE2c)
	Outdoor Sports (NE2d)
	Local Green Corridors (NE2e)
	Civic Space (NE2f)
	Church Yards and Cemeteries (NE2g)
	Allotments and Community Gardens (NE2h)
	Amenity Open Space (NE2i)
	Natural and Semi-Natural Green Space (NE2j)
	Green Wedge (NE3)

Publication Proposals Map  
Amendment to Policy NE2j  
Dehaviland Way/Tees Road



KEY	
	Hartlepool Boundary
	Development Limits (LS1)
	Strategic Gap (LS1)
	Bus Priority Route (INF1)
	Safeguarded Land for Future Road (INF2)
	Improving Connectivity in Hartlepool (INF2) (New by-pass to North of Elwick Village)
	New Grade Separated Junction on A19 (INF2)
	New Junction for Elwick By-Pass (INF2)
	General Hospital Site (INF3)
	Community Facilities (INF4)
	Strategic Wind Turbine Development (CC4)
	New Housing Provision (HSG1)
	Urban Housing Sites (HSG3)
	The South West Extension Strategic Housing Site (HSG4)
	Elwick Village Housing Development Tree Buffer (HSG7)
	Leisure and Tourism (LT1)
	The Town Centre (RC2)
	Innovation and Skills Quarter (RC3)
	Edge of Town Centre Areas (RC4 - RC11)
	Retail and Leisure Parks (RC12 - RC15)
	Local Centres (RC16)
	Late Night Uses Area (RC17)
	Primary Shopping Area (RC1)
	Underground Storage (EMP6)
	Prestige Employment Site Wynyard Business Park (EMP1)
	Queen's Meadow Business Park (EMP2)
	General Employment Land (EMP3)
	Specialist Industries (EMP4)
	Safeguarded Land for New Nuclear Power Station (EMP5)
	Scheduled Monument (Town Wall)
	Protected Wreck Site
	Scheduled Monument Sites (HE1)
	Registered Park and Garden (HE1)
	Conservation Areas (HE3)
	Local Wildlife Sites (NE1)
	Special Landscape Area (NE1)
	Internationally Designated Site (NE1a)
	Nationally Designated Site (NE1b)
	Parks and Gardens (NE2b)
	Children's Play Space/Areas (NE2c)
	Outdoor Sports (NE2d)
	Local Green Corridors (NE2e)
	Civic Space (NE2f)
	Church Yards and Cemeteries (NE2g)
	Allotments and Community Gardens (NE2h)
	Amenity Open Space (NE2i)
	Natural and Semi-Natural Green Space (NE2j)
	Green Wedge (NE3)

Publication Proposals Map  
Amendment to Policy NE2e  
Green Space Coronation Drive

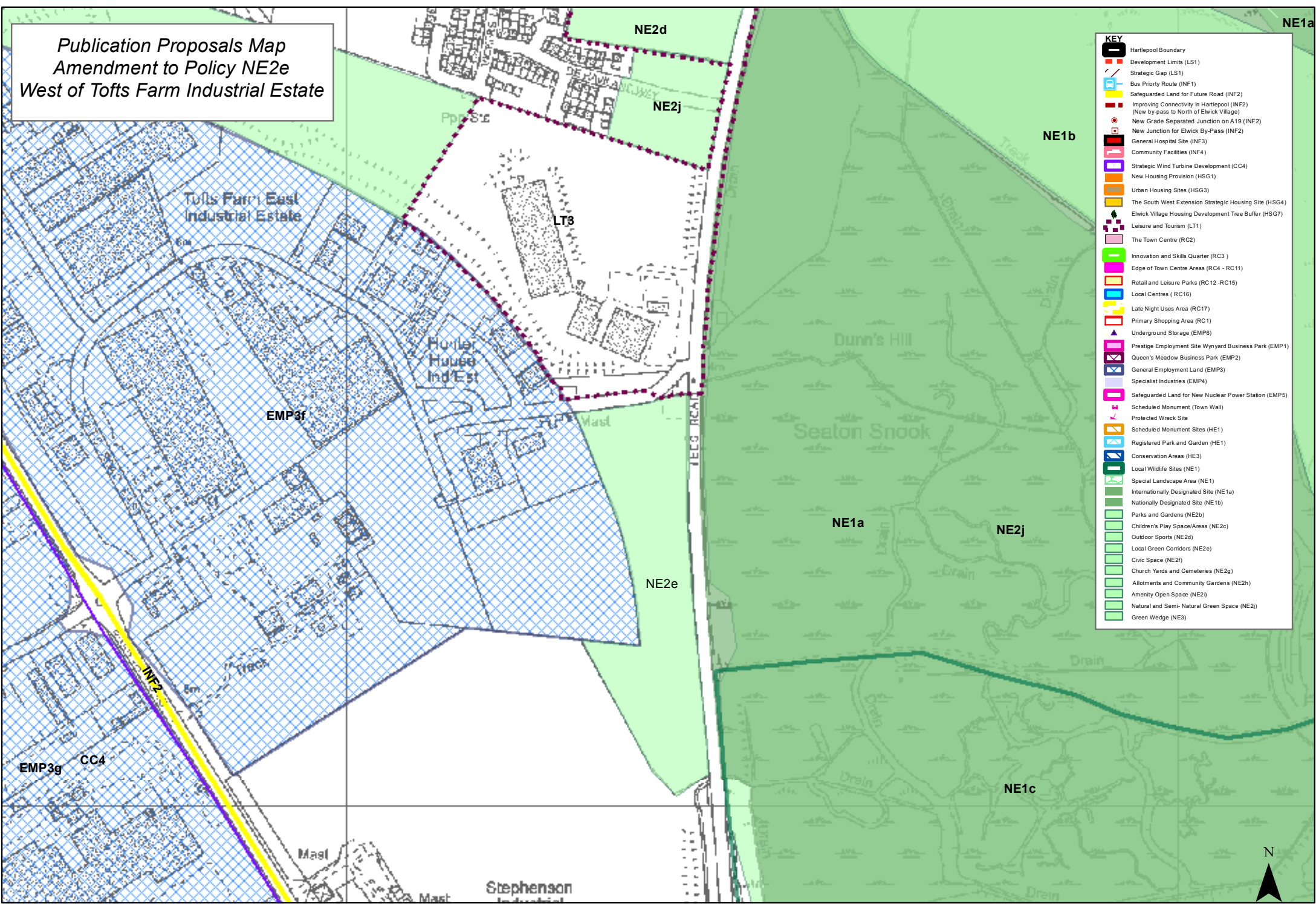


- KEY**
- Hartlepool Boundary
  - Development Limits (LS1)
  - Strategic Gap (LS1)
  - Bus Priority Route (INF1)
  - Safeguarded Land for Future Road (INF2)
  - Improving Connectivity in Hartlepool (INF2) (New by-pass to North of Elwick Village)
  - New Grade Separated Junction on A19 (INF2)
  - New Junction for Elwick By-Pass (INF2)
  - General Hospital Site (INF3)
  - Community Facilities (INF4)
  - Strategic Wind Turbine Development (CC4)
  - New Housing Provision (HSG1)
  - Urban Housing Sites (HSG3)
  - The South West Extension Strategic Housing Site (HSG4)
  - Elwick Village Housing Development Tree Buffer (HSG7)
  - Leisure and Tourism (LT1)
  - The Town Centre (RC2)
  - Innovation and Skills Quarter (RC3)
  - Edge of Town Centre Areas (RC4 - RC11)
  - Retail and Leisure Parks (RC12 - RC15)
  - Local Centres (RC16)
  - Late Night Uses Area (RC17)
  - Primary Shopping Area (RC1)
  - Underground Storage (EMP6)
  - Prestige Employment Site Wynyard Business Park (EMP1)
  - Queen's Meadow Business Park (EMP2)
  - General Employment Land (EMP3)
  - Specialist Industries (EMP4)
  - Safeguarded Land for New Nuclear Power Station (EMP5)
  - Scheduled Monument (Town Wall)
  - Protected Wreck Site
  - Scheduled Monument Sites (HE1)
  - Registered Park and Garden (HE1)
  - Conservation Areas (HE3)
  - Local Wildlife Sites (NE1)
  - Special Landscape Area (NE1)
  - Internationally Designated Site (NE1a)
  - Nationally Designated Site (NE1b)
  - Parks and Gardens (NE2b)
  - Children's Play Space/Areas (NE2c)
  - Outdoor Sports (NE2d)
  - Local Green Corridors (NE2e)
  - Civic Space (NE2f)
  - Church Yards and Cemeteries (NE2g)
  - Allotments and Community Gardens (NE2h)
  - Amenity Open Space (NE2i)
  - Natural and Semi-Natural Green Space (NE2j)
  - Green Wedge (NE3)



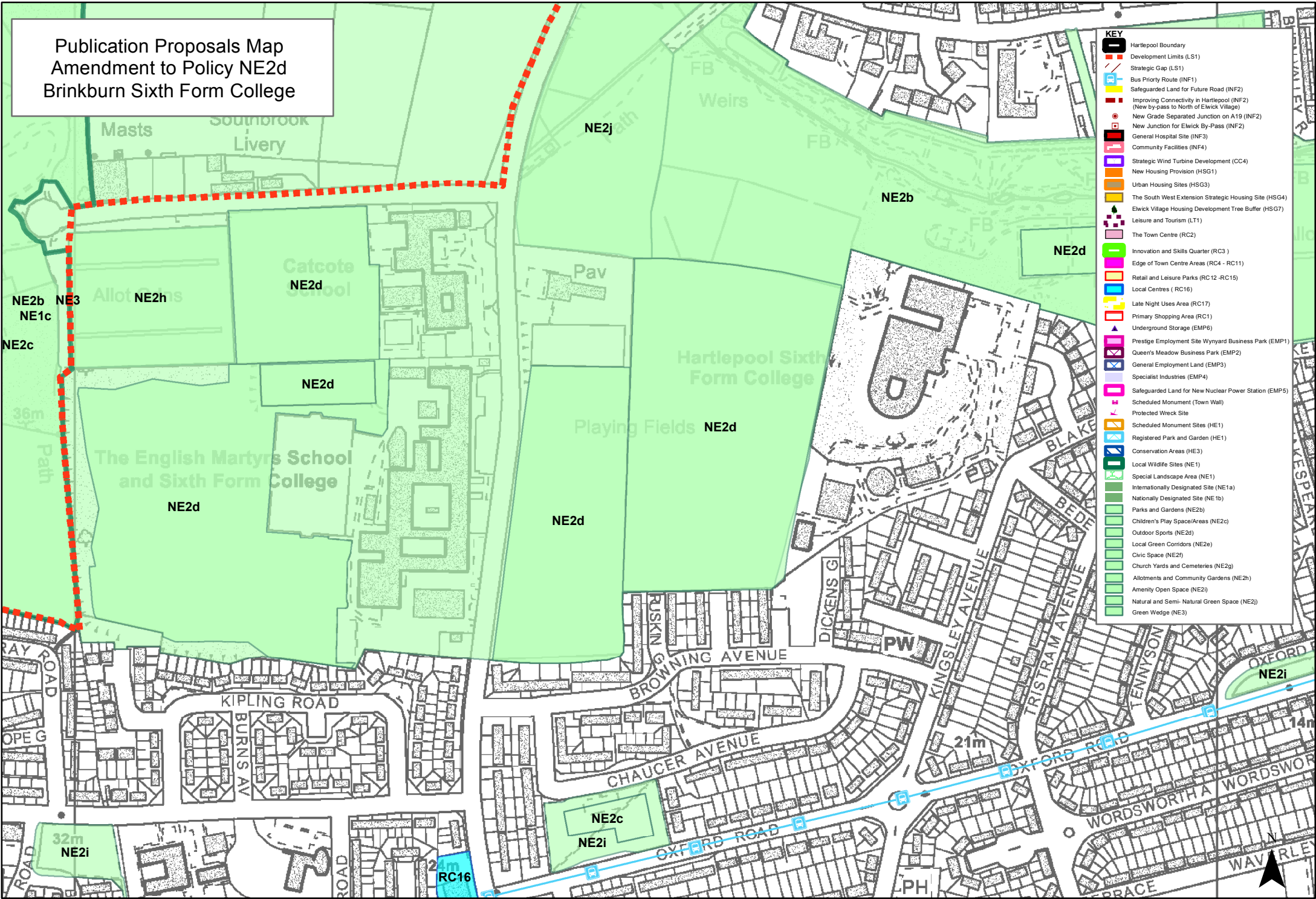


*Publication Proposals Map  
Amendment to Policy NE2e  
West of Tofts Farm Industrial Estate*



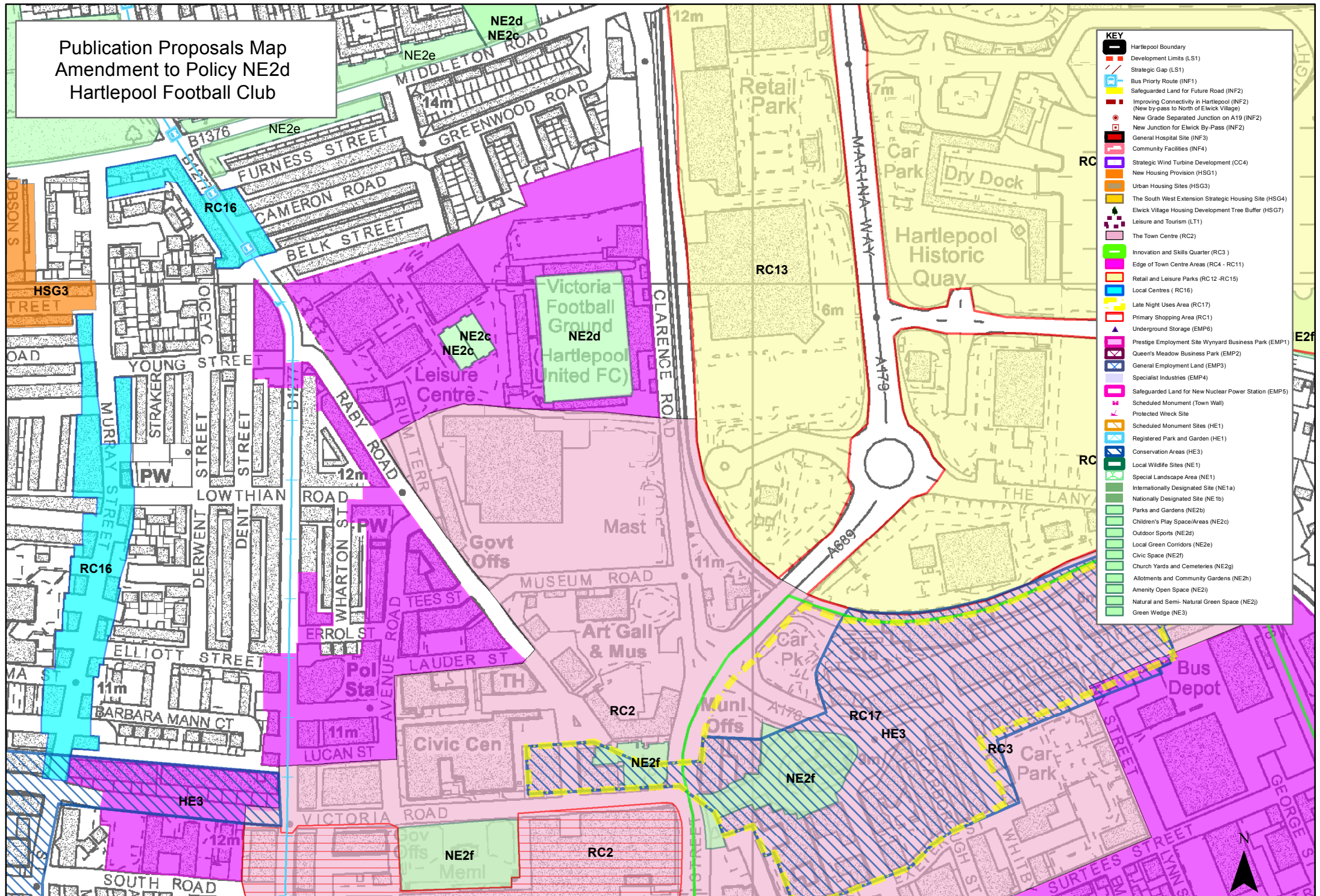
- KEY**
- Hartlepool Boundary
  - Development Limits (LS1)
  - Strategic Gap (LS1)
  - Bus Priority Route (INF1)
  - Safeguarded Land for Future Road (INF2)
  - Improving Connectivity in Hartlepool (INF2) (New by-pass to North of Elwick Village)
  - New Grade Separated Junction on A19 (INF2)
  - New Junction for Elwick By-Pass (INF2)
  - General Hospital Site (INF3)
  - Community Facilities (INF4)
  - Strategic Wind Turbine Development (CC4)
  - New Housing Provision (HSG1)
  - Urban Housing Sites (HSG3)
  - The South West Extension Strategic Housing Site (HSG4)
  - Elwick Village Housing Development Tree Buffer (HSG7)
  - Leisure and Tourism (LT1)
  - The Town Centre (RC2)
  - Innovation and Skills Quarter (RC3)
  - Edge of Town Centre Areas (RC4 - RC11)
  - Retail and Leisure Parks (RC12 - RC15)
  - Local Centres (RC16)
  - Late Night Uses Area (RC17)
  - Primary Shopping Area (RC1)
  - Underground Storage (EMP6)
  - Prestige Employment Site Wynyard Business Park (EMP1)
  - Queen's Meadow Business Park (EMP2)
  - General Employment Land (EMP3)
  - Specialist Industries (EMP4)
  - Safeguarded Land for New Nuclear Power Station (EMP5)
  - Scheduled Monument (Town Wall)
  - Protected Wreck Site
  - Scheduled Monument Sites (HE1)
  - Registered Park and Garden (HE1)
  - Conservation Areas (HE3)
  - Local Wildlife Sites (NE1)
  - Special Landscape Area (NE1)
  - Internationally Designated Site (NE1a)
  - Nationally Designated Site (NE1b)
  - Parks and Gardens (NE2b)
  - Children's Play Space/Areas (NE2c)
  - Outdoor Sports (NE2d)
  - Local Green Corridors (NE2e)
  - Civic Space (NE2f)
  - Church Yards and Cemeteries (NE2g)
  - Allotments and Community Gardens (NE2h)
  - Amenity Open Space (NE2i)
  - Natural and Semi-Natural Green Space (NE2j)
  - Green Wedge (NE3)

Publication Proposals Map  
Amendment to Policy NE2d  
Brinkburn Sixth Form College



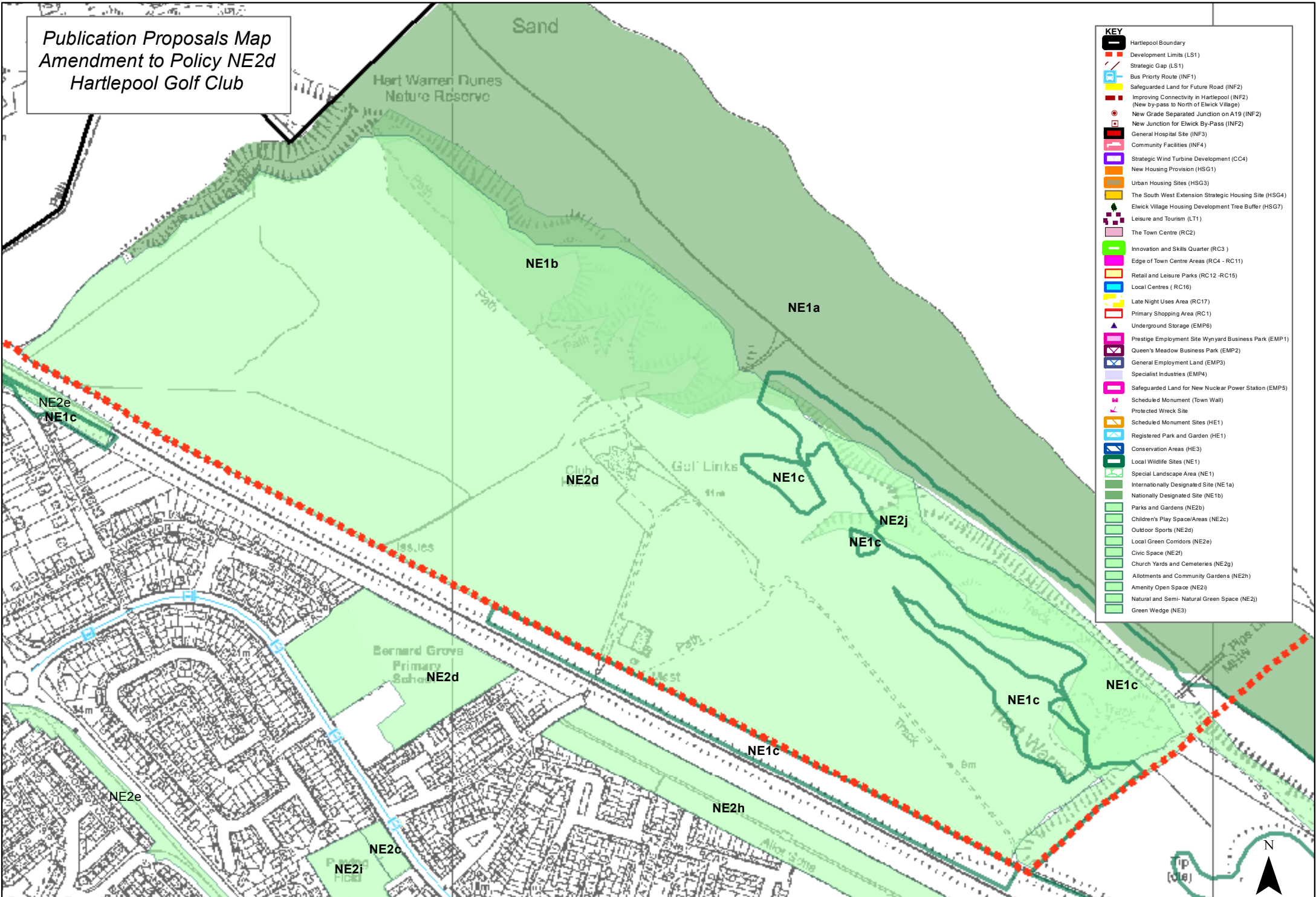
- KEY**
- Hartlepool Boundary
  - Development Limits (LS1)
  - Strategic Gap (LS1)
  - Bus Priority Route (INF1)
  - Safeguarded Land for Future Road (INF2)
  - Improving Connectivity in Hartlepool (INF2) (New by-pass to North of Elwick Village)
  - New Grade Separated Junction on A19 (INF2)
  - New Junction for Elwick By-Pass (INF2)
  - General Hospital Site (INF3)
  - Community Facilities (INF4)
  - Strategic Wind Turbine Development (CC4)
  - New Housing Provision (HSG1)
  - Urban Housing Sites (HSG3)
  - The South West Extension Strategic Housing Site (HSG4)
  - Elwick Village Housing Development Tree Buffer (HSG7)
  - Leisure and Tourism (LT1)
  - The Town Centre (RC2)
  - Innovation and Skills Quarter (RC3)
  - Edge of Town Centre Areas (RC4 - RC11)
  - Retail and Leisure Parks (RC12-RC15)
  - Local Centres (RC16)
  - Late Night Uses Area (RC17)
  - Primary Shopping Area (RC1)
  - Underground Storage (EMP6)
  - Prestige Employment Site Wynyard Business Park (EMP1)
  - Queen's Meadow Business Park (EMP2)
  - General Employment Land (EMP3)
  - Specialist Industries (EMP4)
  - Safeguarded Land for New Nuclear Power Station (EMP5)
  - Scheduled Monument (Town Wall)
  - Protected Wreck Site
  - Scheduled Monument Sites (HE1)
  - Registered Park and Garden (HE1)
  - Conservation Areas (HE3)
  - Local Wildlife Sites (NE1)
  - Special Landscape Area (NE1)
  - Internationally Designated Site (NE1a)
  - Nationally Designated Site (NE1b)
  - Parks and Gardens (NE2b)
  - Children's Play Space/Areas (NE2c)
  - Outdoor Sports (NE2a)
  - Local Green Corridors (NE2e)
  - Civic Space (NE2f)
  - Church Yards and Cemeteries (NE2g)
  - Allotments and Community Gardens (NE2h)
  - Amenity Open Space (NE2i)
  - Natural and Semi-Natural Green Space (NE2j)
  - Green Wedge (NE3)

Publication Proposals Map  
Amendment to Policy NE2d  
Hartlepool Football Club



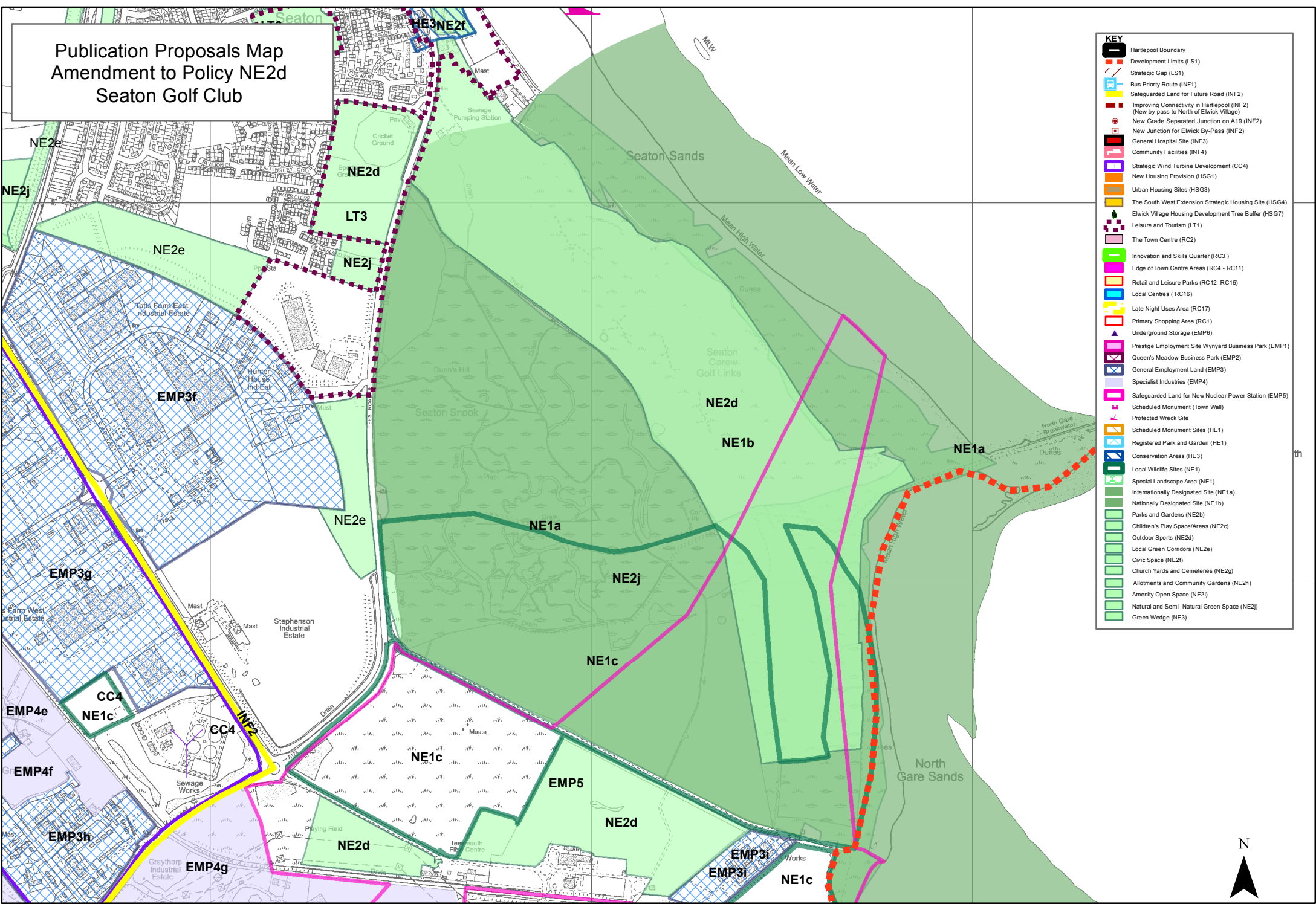
- KEY**
- Hartlepool Boundary
  - Development Limits (LS1)
  - Strategic Gap (LS1)
  - Bus Priority Route (INF1)
  - Safeguarded Land for Future Road (INF2)
  - Improving Connectivity in Hartlepool (INF2) (New by-pass to North of Elwick Village)
  - New Grade Separated Junction on A19 (INF2)
  - New Junction for Elwick By-Pass (INF2)
  - General Hospital Site (INF3)
  - Community Facilities (INF4)
  - Strategic Wind Turbine Development (CC4)
  - New Housing Provision (HSG1)
  - Urban Housing Sites (HSG3)
  - The South West Extension Strategic Housing Site (HSG4)
  - Elwick Village Housing Development Tree Buffer (HSG7)
  - Leisure and Tourism (LT1)
  - The Town Centre (RC2)
  - Innovation and Skills Quarter (RC3)
  - Edge of Town Centre Areas (RC4 - RC11)
  - Retail and Leisure Parks (RC12-RC15)
  - Local Centres (RC16)
  - Late Night Uses Area (RC17)
  - Primary Shopping Area (RC1)
  - Underground Storage (EMP6)
  - Prestige Employment Site Wynyard Business Park (EMP1)
  - Queen's Meadow Business Park (EMP2)
  - General Employment Land (EMP3)
  - Specialist Industries (EMP4)
  - Safeguarded Land for New Nuclear Power Station (EMP5)
  - Scheduled Monument (Town Wall)
  - Protected Wreck Site
  - Scheduled Monument Sites (HE1)
  - Registered Park and Garden (HE1)
  - Conservation Areas (HE3)
  - Local Wildlife Sites (NE1)
  - Special Landscape Area (NE1)
  - Internationally Designated Site (NE1a)
  - Nationally Designated Site (NE1b)
  - Parks and Gardens (NE2b)
  - Children's Play Space/Areas (NE2c)
  - Outdoor Sports (NE2d)
  - Local Green Corridors (NE2e)
  - Civic Space (NE2f)
  - Church Yards and Cemeteries (NE2g)
  - Allotments and Community Gardens (NE2h)
  - Amenity Open Space (NE2i)
  - Natural and Semi-Natural Green Space (NE2j)
  - Green Wedge (NE3)

Publication Proposals Map  
Amendment to Policy NE2d  
Hartlepool Golf Club



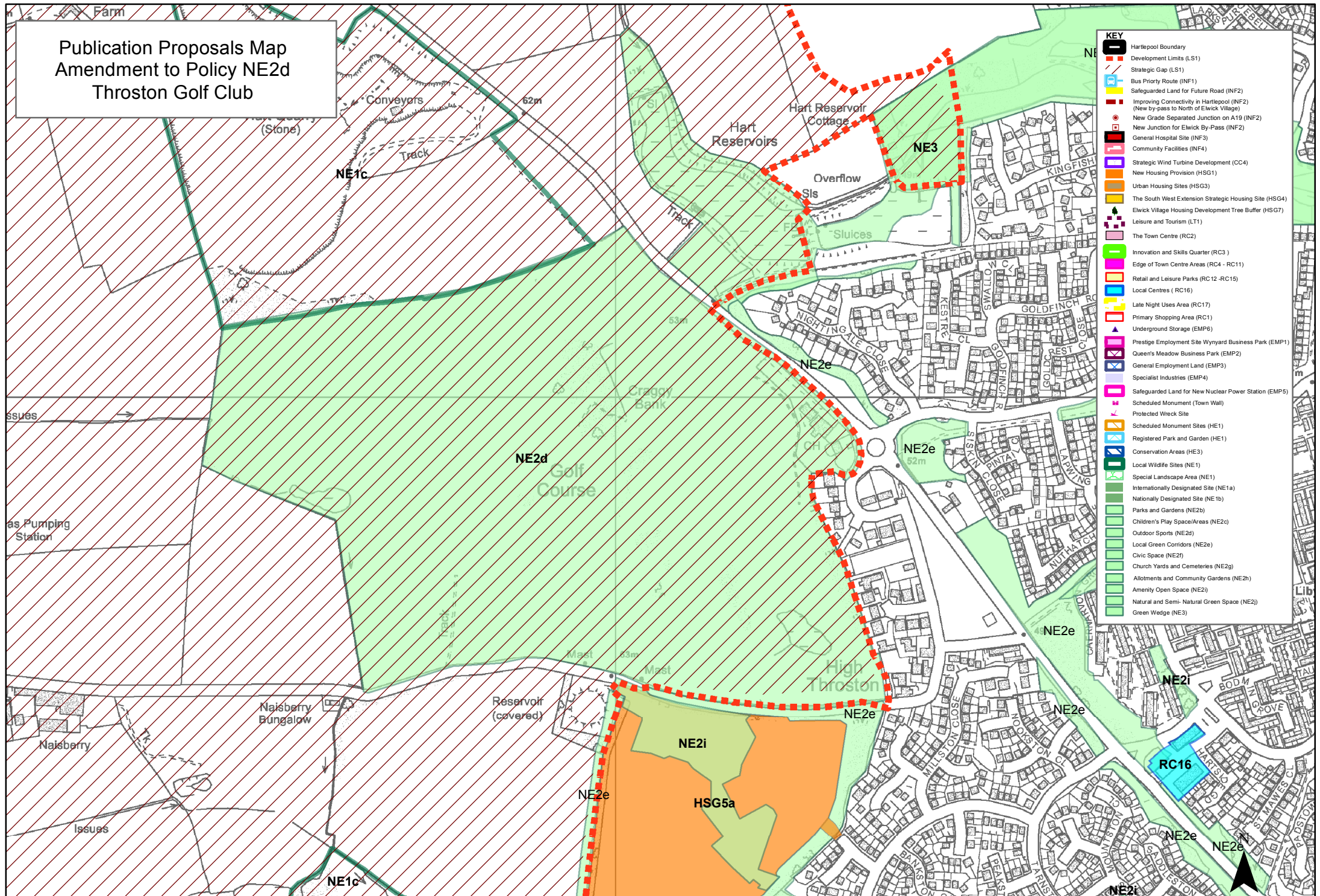
- KEY**
- Hartlepool Boundary
  - Development Limits (LS1)
  - Strategic Gap (LS1)
  - Bus Priority Route (NF1)
  - Safeguarded Land for Future Road (INF2)
  - Improving Connectivity in Hartlepool (INF2) (New by-pass to North of Elwick Village)
  - New Grade Separated Junction on A19 (INF2)
  - New Junction for Elwick By-Pass (INF2)
  - General Hospital Site (INF3)
  - Community Facilities (NF4)
  - Strategic Wind Turbine Development (CC4)
  - New Housing Provision (HSG1)
  - Urban Housing Sites (HSG3)
  - The South West Extension Strategic Housing Site (HSG4)
  - Elwick Village Housing Development Tree Buffer (HSG7)
  - Leisure and Tourism (LT1)
  - The Town Centre (RC2)
  - Innovation and Skills Quarter (RC3)
  - Edge of Town Centre Areas (RC4 - RC11)
  - Retail and Leisure Parks (RC12-RC15)
  - Local Centres (RC16)
  - Late Night Uses Area (RC17)
  - Primary Shopping Area (RC1)
  - Underground Storage (EMP6)
  - Prestige Employment Site Wynyard Business Park (EMP1)
  - Queen's Meadow Business Park (EMP2)
  - General Employment Land (EMP3)
  - Specialist Industries (EMP4)
  - Safeguarded Land for New Nuclear Power Station (EMP5)
  - Scheduled Monument (Town Wall)
  - Protected Wreck Site
  - Scheduled Monument Sites (HE1)
  - Registered Park and Garden (HE1)
  - Conservation Areas (HE3)
  - Local Wildlife Sites (NE1)
  - Special Landscape Area (NE1)
  - Internationally Designated Site (NE1a)
  - Nationally Designated Site (NE1b)
  - Parks and Gardens (NE2b)
  - Children's Play Space/Areas (NE2c)
  - Outdoor Sports (NE2d)
  - Local Green Corridors (NE2e)
  - Civic Space (NE2f)
  - Church Yards and Cemeteries (NE2g)
  - Allotments and Community Gardens (NE2h)
  - Amenity Open Space (NE2i)
  - Natural and Semi-Natural Green Space (NE2j)
  - Green Wedge (NE3)

# Publication Proposals Map Amendment to Policy NE2d Seaton Golf Club



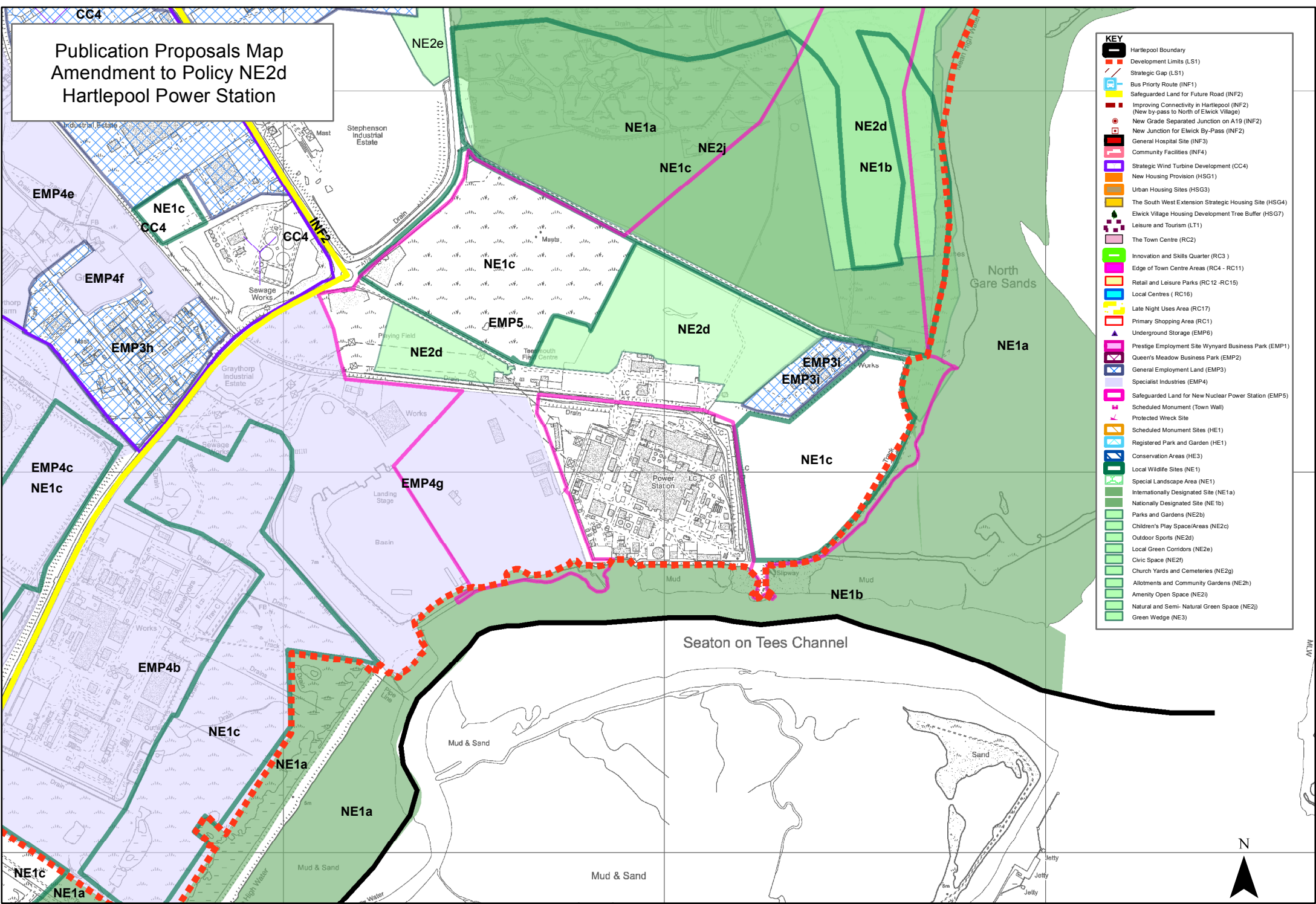
- KEY**
- Hartlepool Boundary
  - Development Limits (LS1)
  - Strategic Gap (LS1)
  - Bus Priority Route (INF1)
  - Safeguarded Land for Future Road (INF2)
  - Improving Connectivity in Hartlepool (INF2) (New by-pass to North of Elwick Village)
  - New Grade Separated Junction on A19 (INF2)
  - New Junction for Elwick By-Pass (INF2)
  - General Hospital Site (INF3)
  - Community Facilities (INF4)
  - Strategic Wind Turbine Development (CC4)
  - New Housing Provision (HSG1)
  - Urban Housing Sites (HSG3)
  - The South West Extension Strategic Housing Site (HSG4)
  - Elwick Village Housing Development Tree Buffer (HSG7)
  - Leisure and Tourism (LT1)
  - The Town Centre (RC2)
  - Innovation and Skills Quarter (RC3)
  - Edge of Town Centre Areas (RC4 - RC11)
  - Retail and Leisure Parks (RC12 - RC15)
  - Local Centres (RC16)
  - Late Night Uses Area (RC17)
  - Primary Shopping Area (RC1)
  - Underground Storage (EMP6)
  - Prestige Employment Site Wynyard Business Park (EMP1)
  - Queen's Meadow Business Park (EMP2)
  - General Employment Land (EMP3)
  - Specialist Industries (EMP4)
  - Safeguarded Land for New Nuclear Power Station (EMP5)
  - Scheduled Monument (Town Wall)
  - Protected Wreck Site
  - Scheduled Monument Sites (HE1)
  - Registered Park and Garden (HE1)
  - Conservation Areas (HE3)
  - Local Wildlife Sites (NE1)
  - Special Landscape Area (NE1)
  - Internationally Designated Site (NE1a)
  - Nationally Designated Site (NE1b)
  - Parks and Gardens (NE2b)
  - Children's Play Space/Areas (NE2c)
  - Outdoor Sports (NE2d)
  - Local Green Corridors (NE2e)
  - Civic Space (NE2f)
  - Church Yards and Cemeteries (NE2g)
  - Allotments and Community Gardens (NE2h)
  - Amenity Open Space (NE2i)
  - Natural and Semi-Natural Green Space (NE2j)
  - Green Wedge (NE3)

# Publication Proposals Map Amendment to Policy NE2d Throston Golf Club



- KEY**
- Hartlepool Boundary
  - Development Limits (LS1)
  - Strategic Gap (LS1)
  - Bus Priority Route (INF1)
  - Safeguarded Land for Future Road (INF2)
  - Improving Connectivity in Hartlepool (INF2) (New by-pass to North of Elwick Village)
  - New Grade Separated Junction on A19 (INF2)
  - New Junction for Elwick By-Pass (INF2)
  - General Hospital Site (INF3)
  - Community Facilities (INF4)
  - Strategic Wind Turbine Development (CC4)
  - New Housing Provision (HSG1)
  - Urban Housing Sites (HSG3)
  - The South West Extension Strategic Housing Site (HSG4)
  - Elwick Village Housing Development Tree Buffer (HSG7)
  - Leisure and Tourism (LT1)
  - The Town Centre (RC2)
  - Innovation and Skills Quarter (RC3)
  - Edge of Town Centre Areas (RC4 - RC11)
  - Retail and Leisure Parks (RC12 - RC15)
  - Local Centres (RC16)
  - Late Night Uses Area (RC17)
  - Primary Shopping Area (RC1)
  - Underground Storage (EMP6)
  - Prestige Employment Site Wynyard Business Park (EMP1)
  - Queen's Meadow Business Park (EMP2)
  - General Employment Land (EMP3)
  - Specialist Industries (EMP4)
  - Safeguarded Land for New Nuclear Power Station (EMP5)
  - Scheduled Monument (Town Wall)
  - Protected Wreck Site
  - Scheduled Monument Sites (HE1)
  - Registered Park and Garden (HE1)
  - Conservation Areas (HE3)
  - Local Wildlife Sites (NE1)
  - Special Landscape Area (NE1)
  - Internationally Designated Site (NE1a)
  - Nationally Designated Site (NE1b)
  - Parks and Gardens (NE2b)
  - Children's Play Space/Areas (NE2c)
  - Outdoor Sports (NE2d)
  - Local Green Corridors (NE2e)
  - Civic Space (NE2f)
  - Church Yards and Cemeteries (NE2g)
  - Allotments and Community Gardens (NE2h)
  - Amenity Open Space (NE2i)
  - Natural and Semi-Natural Green Space (NE2j)
  - Green Wedge (NE3)

# Publication Proposals Map Amendment to Policy NE2d Hartlepool Power Station



- KEY**
- Hartlepool Boundary
  - Development Limits (LS1)
  - Strategic Gap (LS1)
  - Bus Priority Route (INF1)
  - Safeguarded Land for Future Road (INF2)
  - Improving Connectivity in Hartlepool (INF2) (New by-pass to North of Elwick Village)
  - New Grade Separated Junction on A19 (INF2)
  - New Junction for Elwick By-Pass (INF2)
  - General Hospital Site (INF3)
  - Community Facilities (INF4)
  - Strategic Wind Turbine Development (CC4)
  - New Housing Provision (HSG1)
  - Urban Housing Sites (HSG3)
  - The South West Extension Strategic Housing Site (HSG4)
  - Elwick Village Housing Development Tree Buffer (HSG7)
  - Leisure and Tourism (LT1)
  - The Town Centre (RC2)
  - Innovation and Skills Quarter (RC3)
  - Edge of Town Centre Areas (RC4 - RC11)
  - Retail and Leisure Parks (RC12 - RC15)
  - Local Centres (RC16)
  - Late Night Uses Area (RC17)
  - Primary Shopping Area (RC1)
  - Underground Storage (EMP6)
  - Prestige Employment Site Wynyard Business Park (EMP1)
  - Queen's Meadow Business Park (EMP2)
  - General Employment Land (EMP3)
  - Specialist Industries (EMP4)
  - Safeguarded Land for New Nuclear Power Station (EMP5)
  - Scheduled Monument (Town Wall)
  - Protected Wreck Site
  - Scheduled Monument Sites (HE1)
  - Registered Park and Garden (HE1)
  - Conservation Areas (HE3)
  - Local Wildlife Sites (NE1)
  - Special Landscape Area (NE1)
  - Internationally Designated Site (NE1a)
  - Nationally Designated Site (NE1b)
  - Parks and Gardens (NE2b)
  - Children's Play Space/Areas (NE2c)
  - Outdoor Sports (NE2a)
  - Local Green Corridors (NE2e)
  - Civic Space (NE2f)
  - Church Yards and Cemeteries (NE2g)
  - Allotments and Community Gardens (NE2h)
  - Amenity Open Space (NE2i)
  - Natural and Semi-Natural Green Space (NE2j)
  - Green Wedge (NE3)