



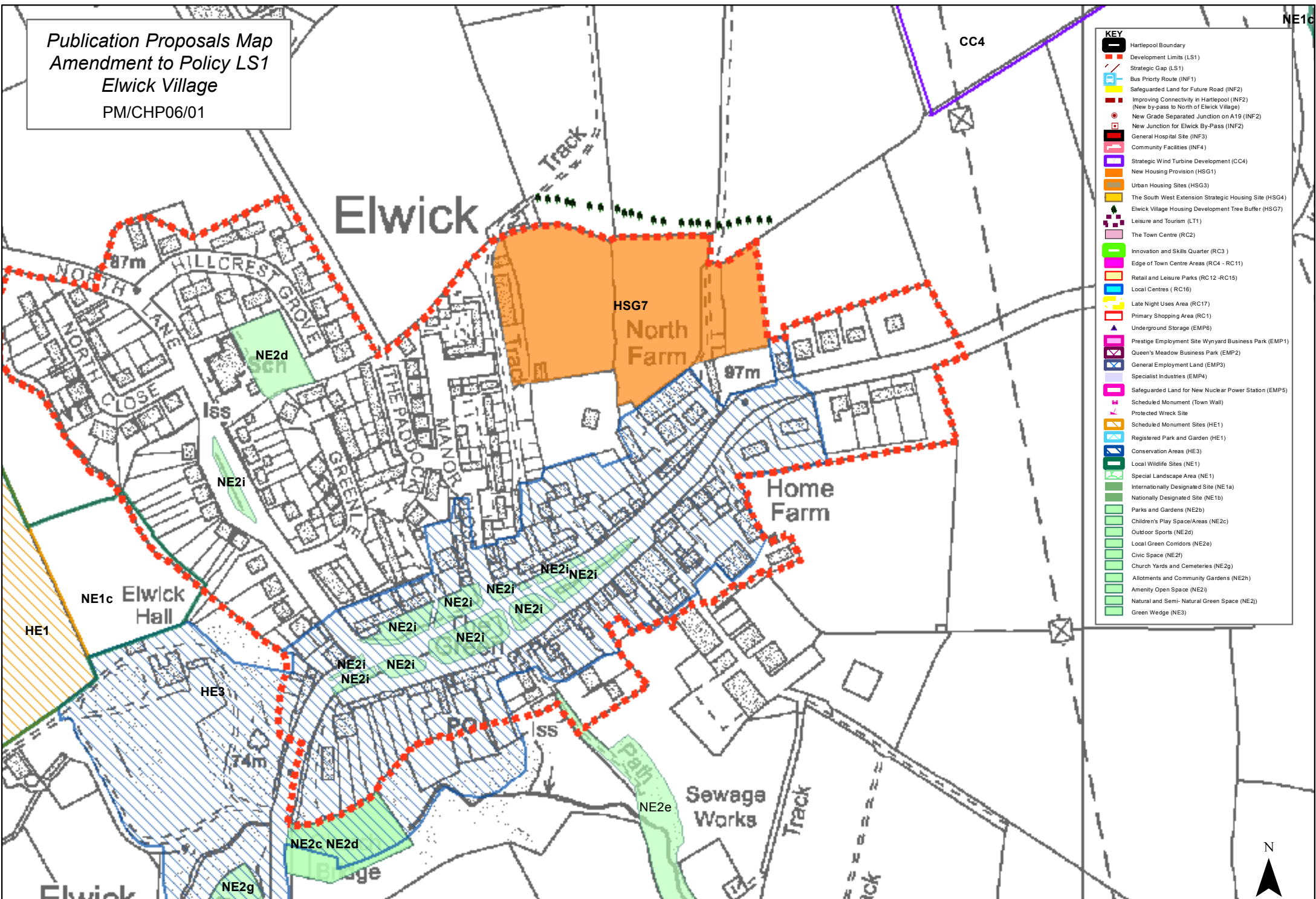
Hartlepool Local Plan

Proposals Map



*Amendments and suggested
changes to the
Publication Proposals Map*

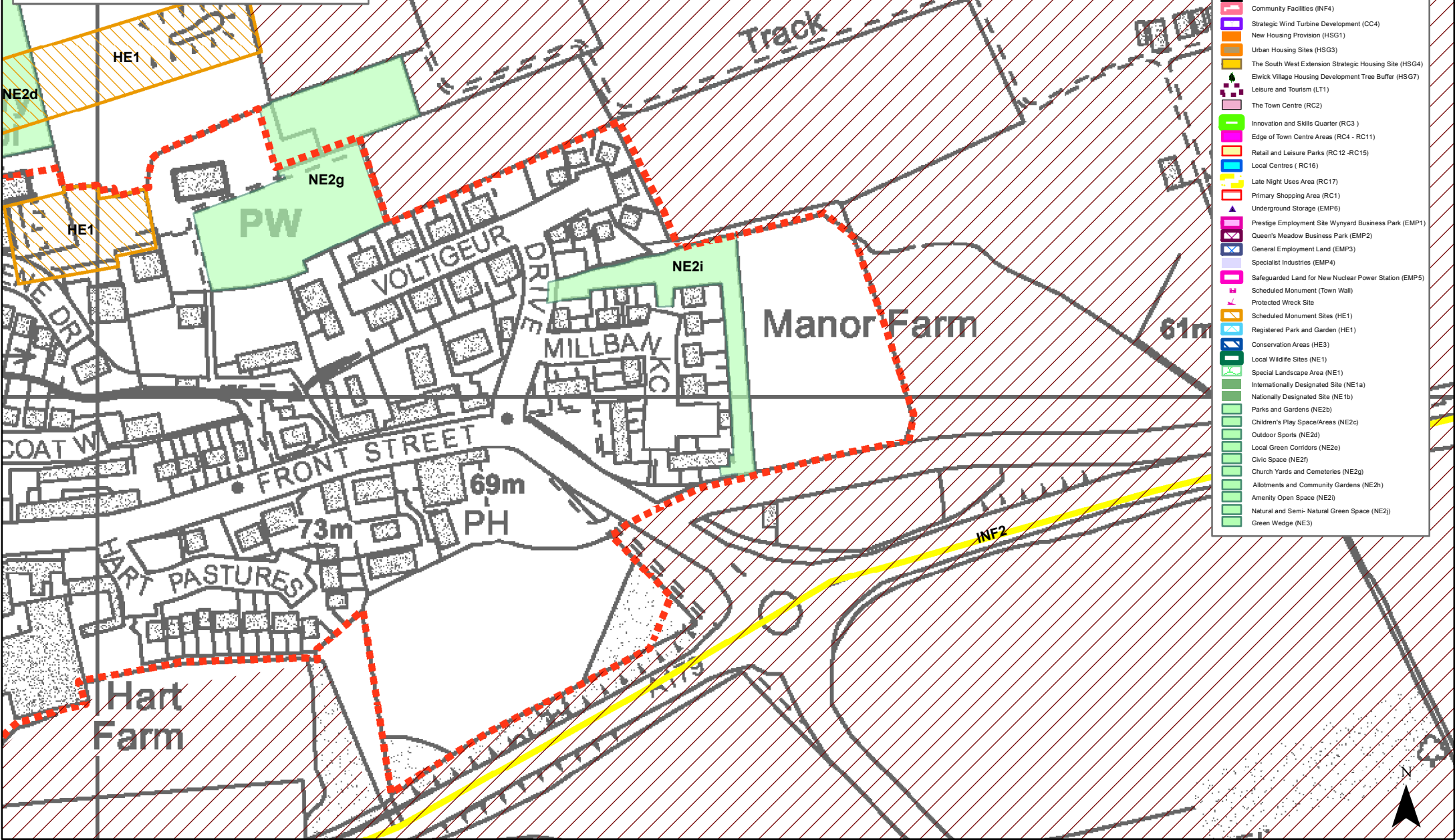
Publication Proposals Map
 Amendment to Policy LS1
 Elwick Village
 PM/CHP06/01



- KEY**
- Hartlepool Boundary
 - Development Limits (LS1)
 - Strategic Gap (LS1)
 - Bus Priority Route (INF1)
 - Safeguarded Land for Future Road (INF2)
 - Improving Connectivity in Hartlepool (INF2) (New by-pass to North of Elwick Village)
 - New Grade Separated Junction on A19 (INF2)
 - New Junction for Elwick By-Pass (INF2)
 - General Hospital Site (INF3)
 - Community Facilities (INF4)
 - Strategic Wind Turbine Development (CC4)
 - New Housing Provision (HSG1)
 - Urban Housing Sites (HSG3)
 - The South West Extension Strategic Housing Site (HSG4)
 - Elwick Village Housing Development Tree Buffer (HSG7)
 - Leisure and Tourism (LT1)
 - The Town Centre (RC2)
 - Innovation and Skills Quarter (RC3)
 - Edge of Town Centre Areas (RC4 - RC11)
 - Retail and Leisure Parks (RC12 - RC15)
 - Local Centres (RC16)
 - Late Night Uses Area (RC17)
 - Primary Shopping Area (RC1)
 - Underground Storage (EMP6)
 - Prestige Employment Site Wynyard Business Park (EMP1)
 - Queen's Meadow Business Park (EMP2)
 - General Employment Land (EMP3)
 - Specialist Industries (EMP4)
 - Safeguarded Land for New Nuclear Power Station (EMP5)
 - Scheduled Monument (Town Wall)
 - Protected Wreck Site
 - Scheduled Monument Sites (HE1)
 - Registered Park and Garden (HE1)
 - Conservation Areas (HE3)
 - Local Wildlife Sites (NE1)
 - Special Landscape Area (NE1)
 - Internationally Designated Site (NE1a)
 - Nationally Designated Site (NE1b)
 - Parks and Gardens (NE2b)
 - Children's Play Space/Areas (NE2c)
 - Outdoor Sports (NE2d)
 - Local Green Corridors (NE2e)
 - Civic Space (NE2f)
 - Church Yards and Cemeteries (NE2g)
 - Allotments and Community Gardens (NE2h)
 - Amenity Open Space (NE2i)
 - Natural and Semi-Natural Green Space (NE2j)
 - Green Wedge (NE3)

Publication Proposals Map
Amendment to Policy LS1
Millbank Close, Hart Village

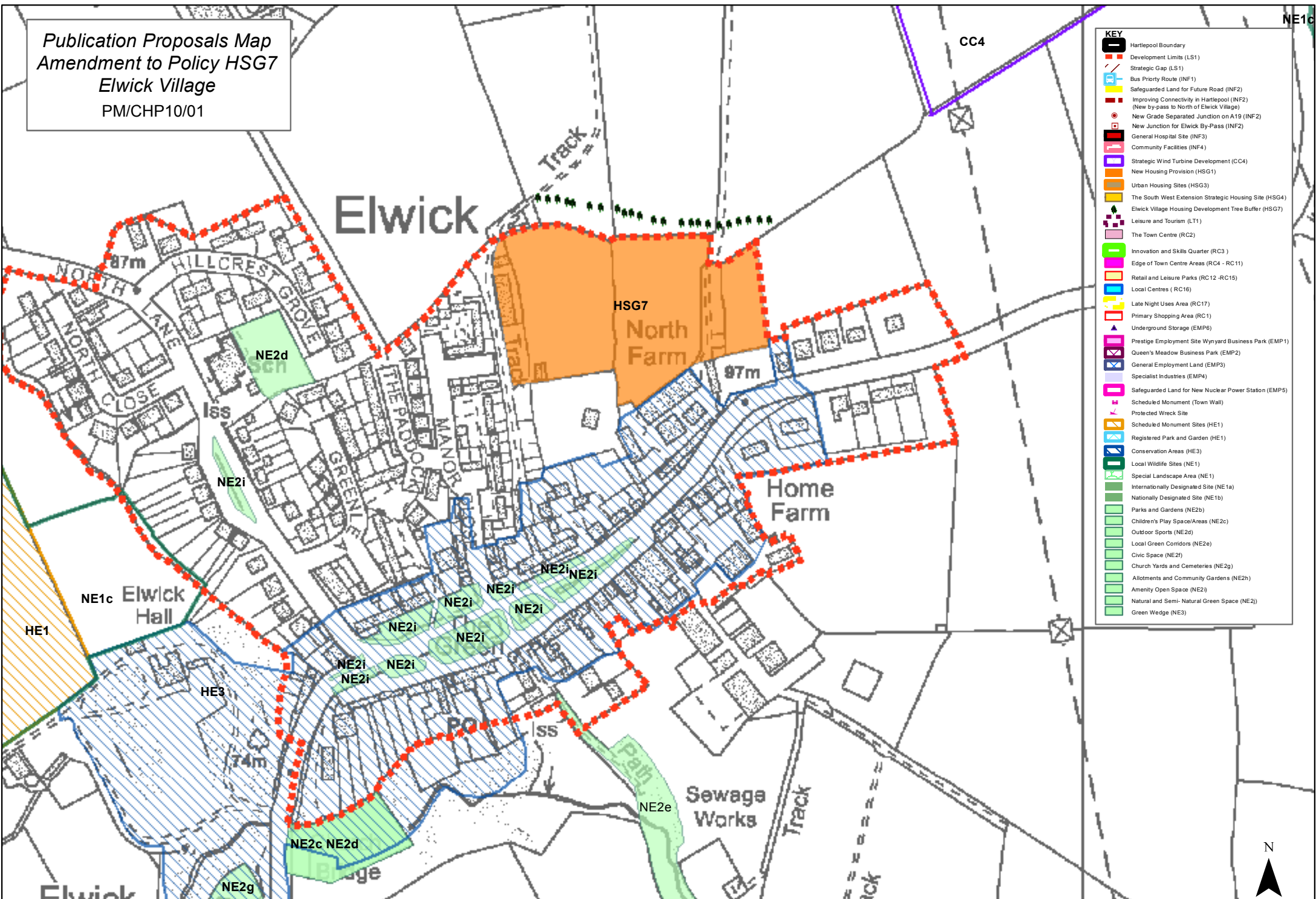
PM/CHP/06/02



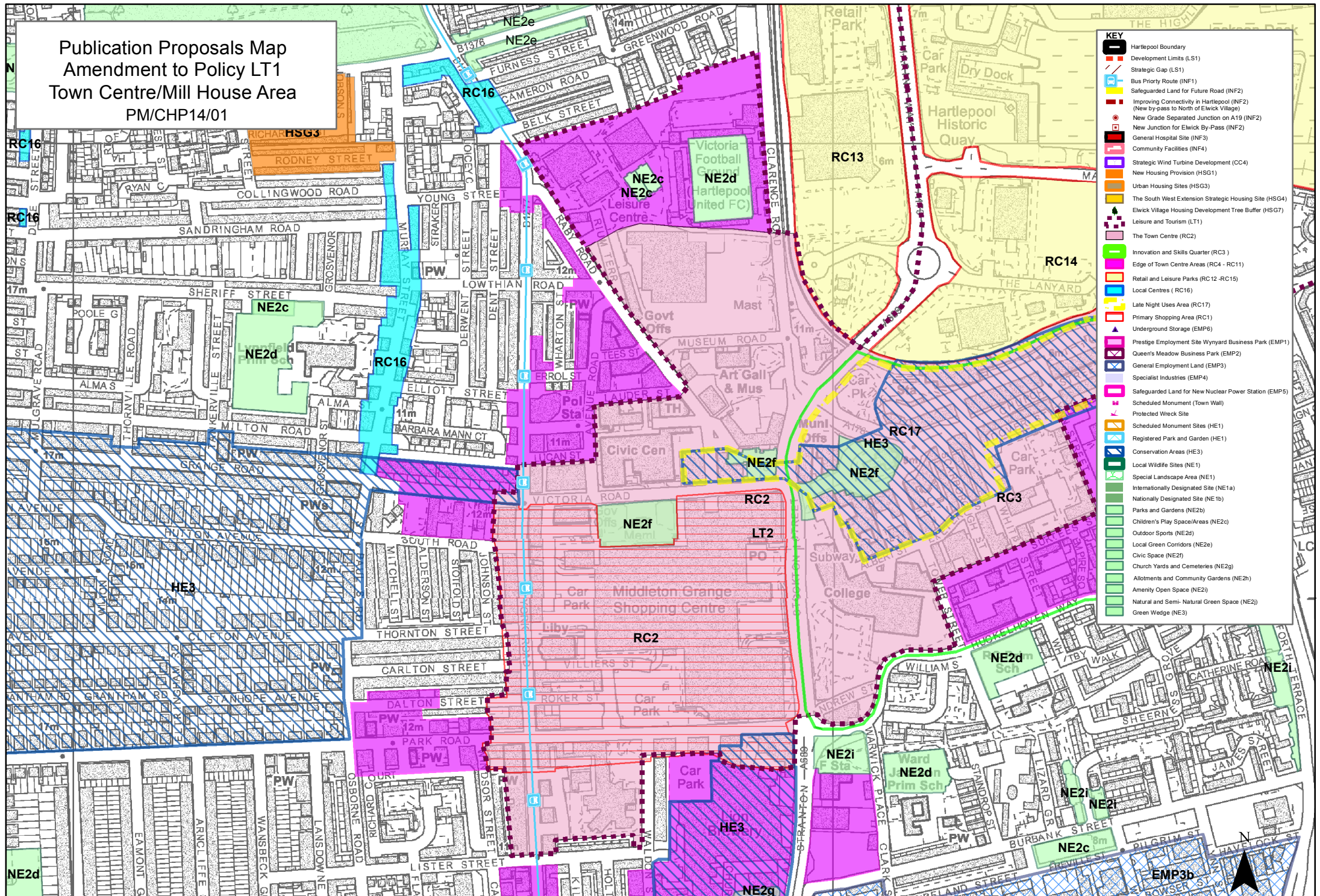
KEY	
	Hartpool Boundary
	Development Limits (LS1)
	Strategic Gap (LS1)
	Bus Priority Route (INF1)
	Safeguarded Land for Future Road (INF2)
	Improving Connectivity in Hartlepool (INF2) (New by-pass to North of Elwick Village)
	New Grade Separated Junction on A19 (INF2)
	New Junction for Elwick By-Pass (INF2)
	General Hospital Site (INF3)
	Community Facilities (INF4)
	Strategic Wind Turbine Development (CC4)
	New Housing Provision (HSG1)
	Urban Housing Sites (HSG3)
	The South West Extension Strategic Housing Site (HSG4)
	Elwick Village Housing Development Tree Buffer (HSG7)
	Leisure and Tourism (LT1)
	The Town Centre (RC2)
	Innovation and Skills Quarter (RC3)
	Edge of Town Centre Areas (RC4 - RC11)
	Retail and Leisure Parks (RC12 - RC15)
	Local Centres (RC16)
	Late Night Uses Area (RC17)
	Primary Shopping Area (RC1)
	Underground Storage (EMP6)
	Prestige Employment Site Wynyard Business Park (EMP1)
	Queen's Meadow Business Park (EMP2)
	General Employment Land (EMP3)
	Specialist Industries (EMP4)
	Safeguarded Land for New Nuclear Power Station (EMP5)
	Scheduled Monument (Town Wall)
	Protected Wreck Site
	Scheduled Monument Sites (HE1)
	Registered Park and Garden (HE1)
	Conservation Areas (HE3)
	Local Wildlife Sites (NE1)
	Special Landscape Area (NE1)
	Internationally Designated Site (NE1a)
	Nationally Designated Site (NE1b)
	Parks and Gardens (NE2b)
	Children's Play Space/Areas (NE2c)
	Outdoor Sports (NE2a)
	Local Green Corridors (NE2e)
	Civic Space (NE2f)
	Church Yards and Cemeteries (NE2g)
	Allotments and Community Gardens (NE2h)
	Amenity Open Space (NE2i)
	Natural and Semi- Natural Green Space (NE2j)
	Green Wedge (NE3)

Publication Proposals Map
 Amendment to Policy HSG7
 Elwick Village
 PM/CHP10/01

NE1c

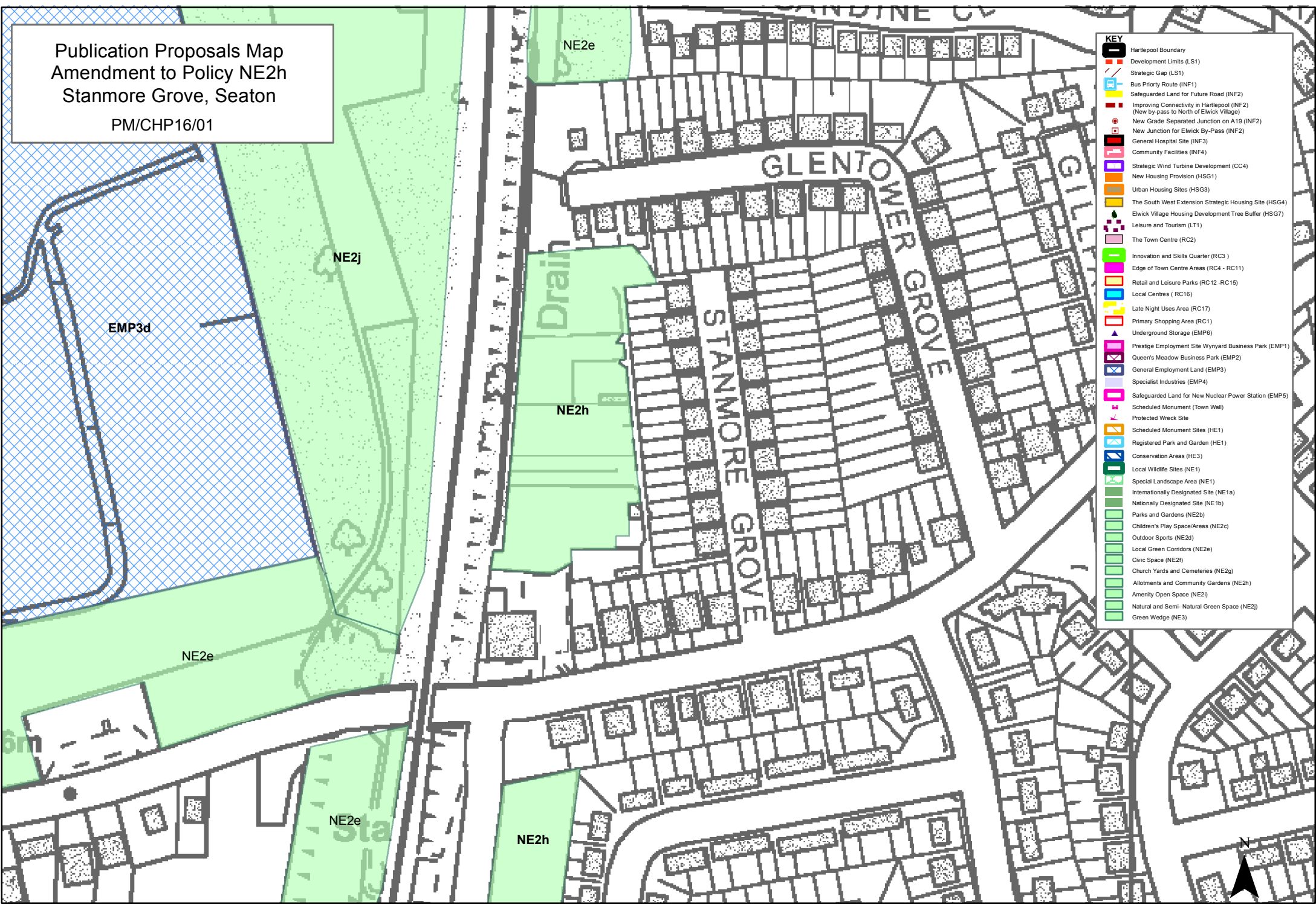


Publication Proposals Map
Amendment to Policy LT1
Town Centre/Mill House Area
PM/CHP14/01



Publication Proposals Map
Amendment to Policy NE2h
Stanmore Grove, Seaton

PM/CHP16/01



KEY	
	Hartlepool Boundary
	Development Limits (LS1)
	Strategic Gap (LS1)
	Bus Priority Route (INF1)
	Safeguarded Land for Future Road (INF2)
	Improving Connectivity in Hartlepool (INF2)
	New by-pass to North of Elwick Village (INF2)
	New Grade Separated Junction on A19 (INF2)
	New Junction for Elwick By-Pass (INF2)
	General Hospital Site (INF3)
	Community Facilities (INF4)
	Strategic Wind Turbine Development (CC4)
	New Housing Provision (HSG1)
	Urban Housing Sites (HSG3)
	The South West Extension Strategic Housing Site (HSG4)
	Elwick Village Housing Development Tree Buffer (HSG7)
	Leisure and Tourism (LT1)
	The Town Centre (RC2)
	Innovation and Skills Quarter (RC3)
	Edge of Town Centre Areas (RC4 - RC11)
	Retail and Leisure Parks (RC12-RC15)
	Local Centres (RC16)
	Late Night Uses Area (RC17)
	Primary Shopping Area (RC1)
	Underground Storage (EMP6)
	Prestige Employment Site Wynyard Business Park (EMP1)
	Queen's Meadow Business Park (EMP2)
	General Employment Land (EMP3)
	Specialist Industries (EMP4)
	Safeguarded Land for New Nuclear Power Station (EMP5)
	Scheduled Monument (Town Wall)
	Protected Wreck Site
	Scheduled Monument Sites (HE1)
	Registered Park and Garden (HE1)
	Conservation Areas (HE3)
	Local Wildlife Sites (NE1)
	Special Landscape Area (NE1)
	Internationally Designated Site (NE1a)
	Nationally Designated Site (NE1b)
	Parks and Gardens (NE2b)
	Children's Play Space/Areas (NE2c)
	Outdoor Sports (NE2d)
	Local Green Corridors (NE2e)
	Civic Space (NE2f)
	Church Yards and Cemeteries (NE2g)
	Allotments and Community Gardens (NE2h)
	Amenity Open Space (NE2i)
	Natural and Semi-Natural Green Space (NE2j)
	Green Wedge (NE3)

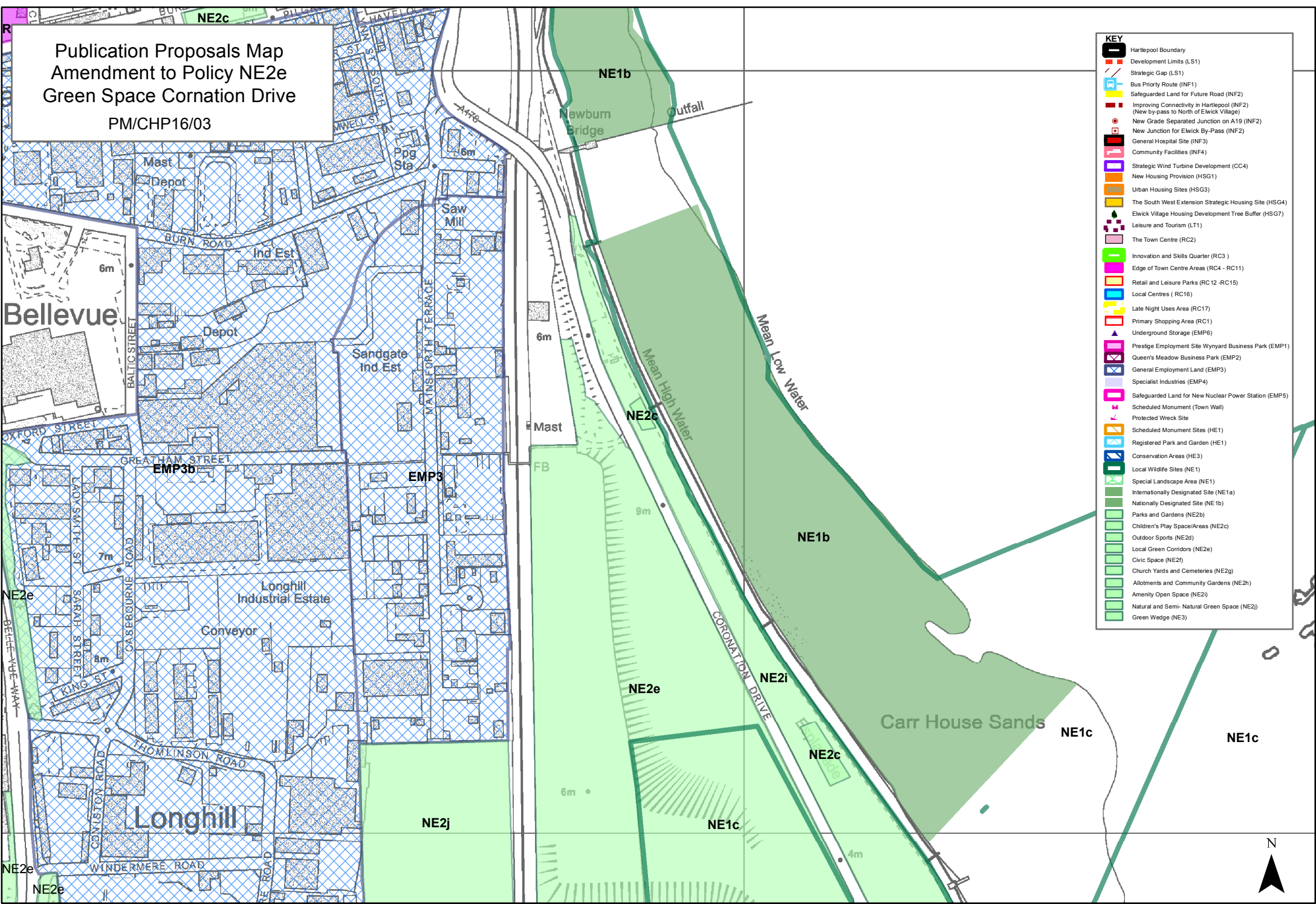
Publication Proposals Map
Amendment to Policy NE2j
Dehaviland Way/Tees Road

PM/CHP16/02

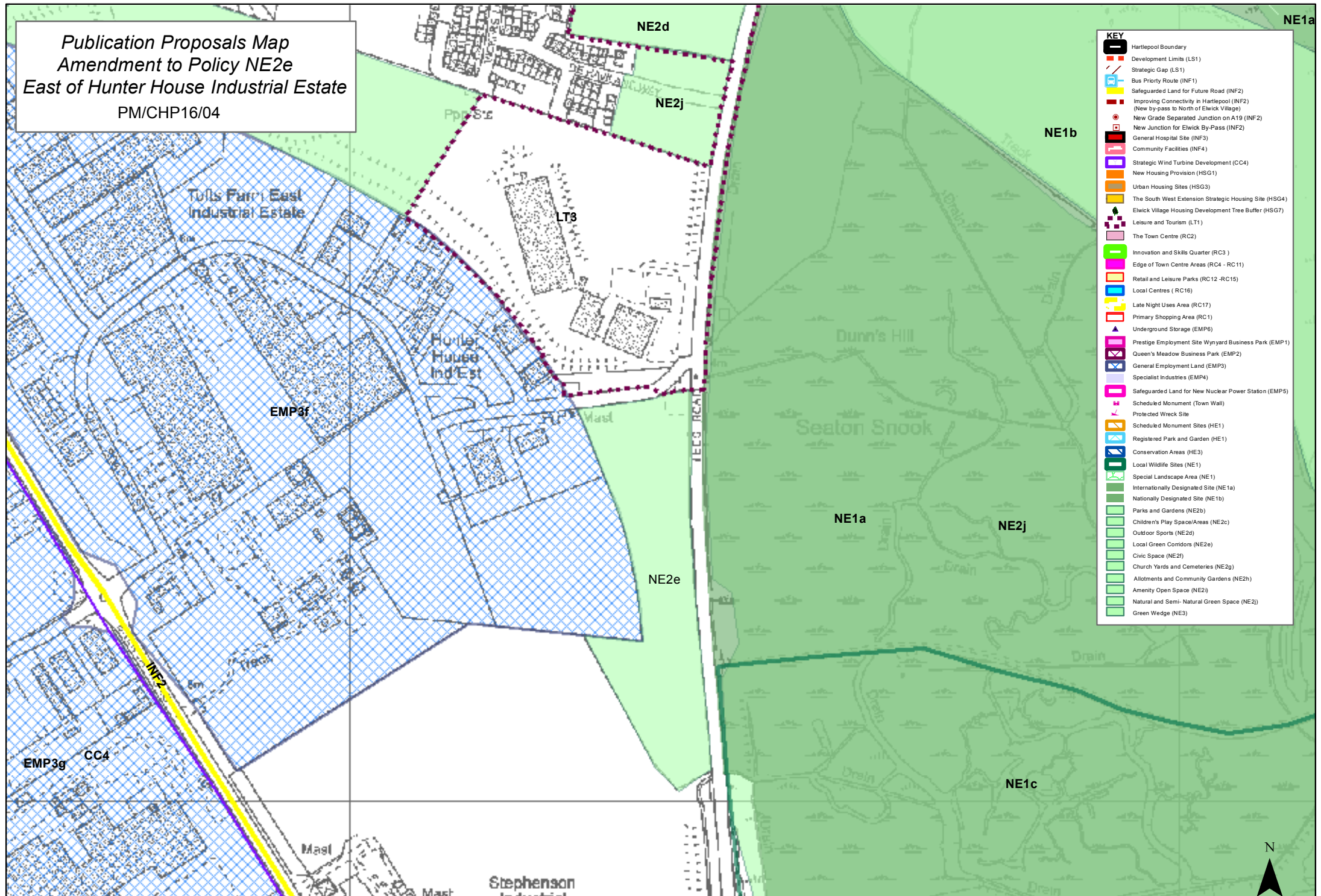


KEY	
	Hartlepool Boundary
	Development Limits (LS1)
	Strategic Gap (LS1)
	Bus Priority Route (INF1)
	Safeguarded Land for Future Road (INF2)
	Improving Connectivity in Hartlepool (INF2) (New by-pass to North of Elwick Village)
	New Grade Separated Junction on A19 (INF2)
	New Junction for Elwick By-Pass (INF2)
	General Hospital Site (INF3)
	Community Facilities (INF4)
	Strategic Wind Turbine Development (CC4)
	New Housing Provision (HSG1)
	Urban Housing Sites (HSG3)
	The South West Extension Strategic Housing Site (HSG4)
	Elwick Village Housing Development Tree Buffer (HSG7)
	Leisure and Tourism (LT1)
	The Town Centre (RC2)
	Innovation and Skills Quarter (RC3)
	Edge of Town Centre Areas (RC4 - RC11)
	Retail and Leisure Parks (RC12 - RC15)
	Local Centres (RC16)
	Late Night Uses Area (RC17)
	Primary Shopping Area (RC1)
	Underground Storage (EMP6)
	Prestige Employment Site Wynyard Business Park (EMP1)
	Queen's Meadow Business Park (EMP2)
	General Employment Land (EMP3)
	Specialist Industries (EMP4)
	Safeguarded Land for New Nuclear Power Station (EMP5)
	Scheduled Monument (Town Wall)
	Protected Wreck Site
	Scheduled Monument Sites (HE1)
	Registered Park and Garden (HE1)
	Conservation Areas (HE3)
	Local Wildlife Sites (NE1)
	Special Landscape Area (NE1)
	Internationally Designated Site (NE1a)
	Nationally Designated Site (NE1b)
	Parks and Gardens (NE2b)
	Children's Play Space/Areas (NE2c)
	Outdoor Sports (NE2d)
	Local Green Corridors (NE2e)
	Civic Space (NE2f)
	Church Yards and Cemeteries (NE2g)
	Allotments and Community Gardens (NE2h)
	Amenity Open Space (NE2i)
	Natural and Semi-Natural Green Space (NE2j)
	Green Wedge (NE3)

Publication Proposals Map
 Amendment to Policy NE2e
 Green Space Coronation Drive
 PM/CHP16/03

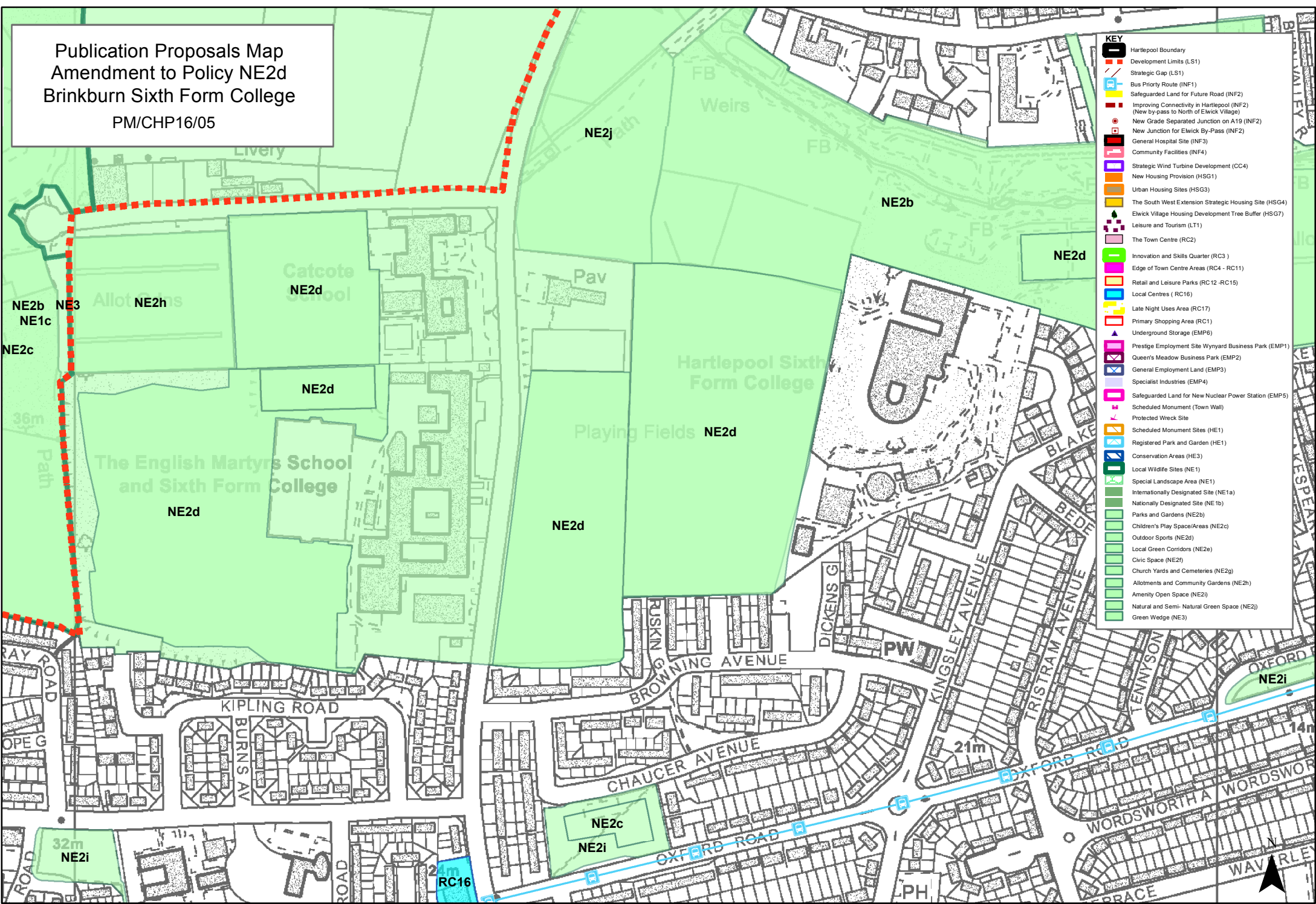


*Publication Proposals Map
Amendment to Policy NE2e
East of Hunter House Industrial Estate*
PM/CHP16/04



- KEY**
- Hartlepool Boundary
 - Development Limits (LS1)
 - Strategic Gap (LS1)
 - Bus Priority Route (INF1)
 - Safeguarded Land for Future Road (INF2)
 - Improving Connectivity in Hartlepool (INF2) (New by-pass to North of Elwick Village)
 - New Grade Separated Junction on A19 (INF2)
 - New Junction for Elwick By-Pass (INF2)
 - General Hospital Site (INF3)
 - Community Facilities (INF4)
 - Strategic Wind Turbine Development (CC4)
 - New Housing Provision (HSG1)
 - Urban Housing Sites (HSG3)
 - The South West Extension Strategic Housing Site (HSG4)
 - Elwick Village Housing Development Tree Buffer (HSG7)
 - Leisure and Tourism (LT1)
 - The Town Centre (RC2)
 - Innovation and Skills Quarter (RC3)
 - Edge of Town Centre Areas (RC4 - RC11)
 - Retail and Leisure Parks (RC12 - RC15)
 - Local Centres (RC16)
 - Late Night Uses Area (RC17)
 - Primary Shopping Area (RC1)
 - Underground Storage (EMP6)
 - Prestige Employment Site Wynyard Business Park (EMP1)
 - Queen's Meadow Business Park (EMP2)
 - General Employment Land (EMP3)
 - Specialist Industries (EMP4)
 - Safeguarded Land for New Nuclear Power Station (EMP5)
 - Scheduled Monument (Town Wall)
 - Protected Wreck Site
 - Scheduled Monument Sites (HE1)
 - Registered Park and Garden (HE1)
 - Conservation Areas (HE3)
 - Local Wildlife Sites (NE1)
 - Special Landscape Area (NE1)
 - Internationally Designated Site (NE1a)
 - Nationally Designated Site (NE1b)
 - Parks and Gardens (NE2b)
 - Children's Play Space/Areas (NE2c)
 - Outdoor Sports (NE2d)
 - Local Green Corridors (NE2e)
 - Civic Space (NE2f)
 - Church Yards and Cemeteries (NE2g)
 - Allotments and Community Gardens (NE2h)
 - Amenity Open Space (NE2i)
 - Natural and Semi-Natural Green Space (NE2j)
 - Green Wedge (NE3)

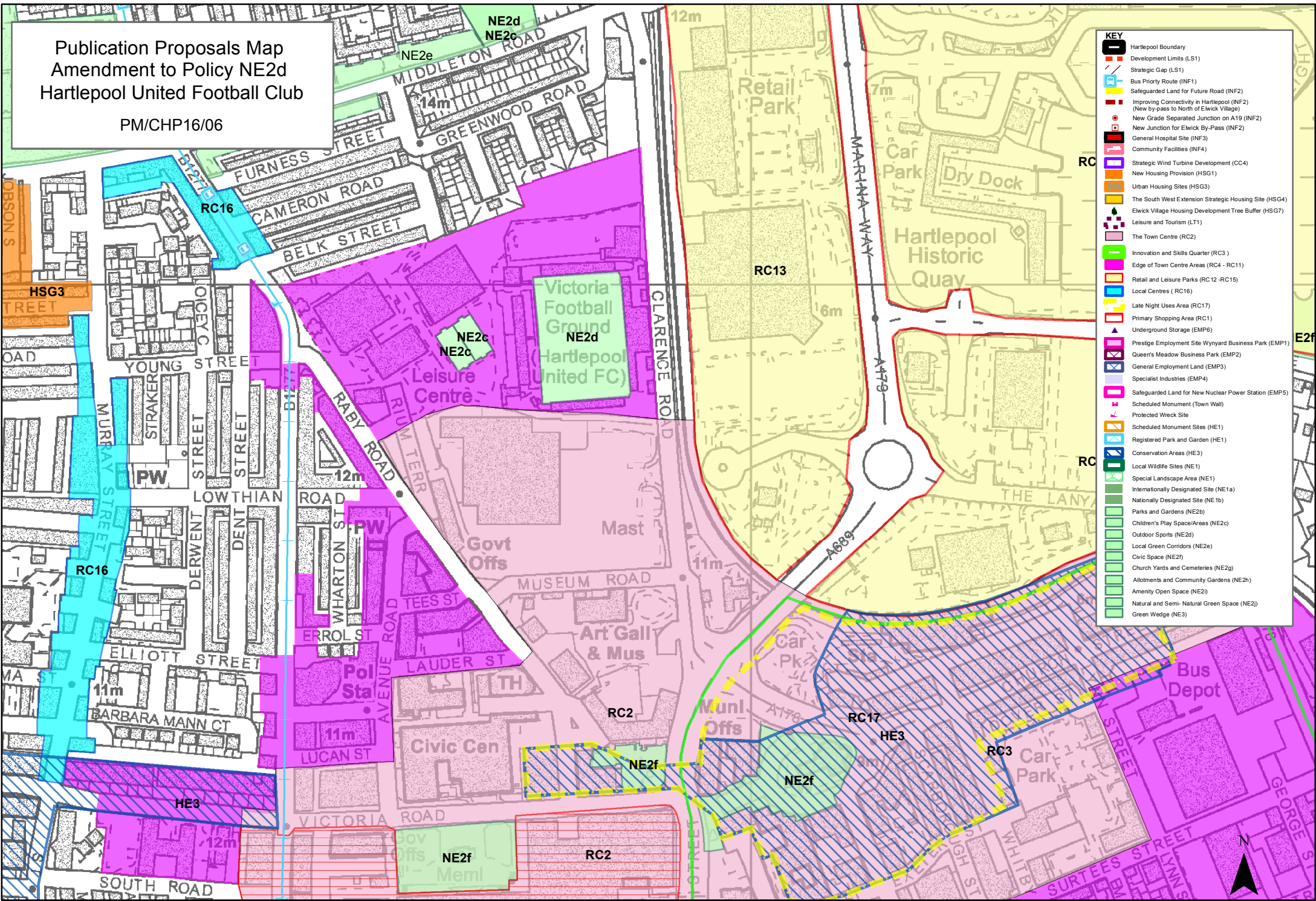
Publication Proposals Map
 Amendment to Policy NE2d
 Brinkburn Sixth Form College
 PM/CHP16/05



- KEY**
- Hartlepool Boundary
 - Development Limits (LS1)
 - Strategic Gap (LS1)
 - Bus Priority Route (INF1)
 - Safeguarded Land for Future Road (INF2)
 - Improving Connectivity in Hartlepool (INF2) (New by-pass to North of Elwick Village)
 - New Grade Separated Junction on A19 (INF2)
 - New Junction for Elwick By-Pass (INF2)
 - General Hospital Site (INF3)
 - Community Facilities (INF4)
 - Strategic Wind Turbine Development (CC4)
 - New Housing Provision (HSG1)
 - Urban Housing Sites (HSG3)
 - The South West Extension Strategic Housing Site (HSG4)
 - Elwick Village Housing Development Tree Buffer (HSG7)
 - Leisure and Tourism (LT1)
 - The Town Centre (RC2)
 - Innovation and Skills Quarter (RC3)
 - Edge of Town Centre Areas (RC4 - RC11)
 - Retail and Leisure Parks (RC12-RC15)
 - Local Centres (RC16)
 - Late Night Uses Area (RC17)
 - Primary Shopping Area (RC1)
 - Underground Storage (EMP6)
 - Prestige Employment Site Wynyard Business Park (EMP1)
 - Queen's Meadow Business Park (EMP2)
 - General Employment Land (EMP3)
 - Specialist Industries (EMP4)
 - Safeguarded Land for New Nuclear Power Station (EMP5)
 - Scheduled Monument (Town Wall)
 - Protected Wreck Site
 - Scheduled Monument Sites (HE1)
 - Registered Park and Garden (HE1)
 - Conservation Areas (HE3)
 - Local Wildlife Sites (NE1)
 - Special Landscape Area (NE1)
 - Internationally Designated Site (NE1a)
 - Nationally Designated Site (NE1b)
 - Parks and Gardens (NE2b)
 - Children's Play Space/Areas (NE2c)
 - Outdoor Sports (NE2a)
 - Local Green Corridors (NE2e)
 - Civic Space (NE2f)
 - Church Yards and Cemeteries (NE2g)
 - Allotments and Community Gardens (NE2h)
 - Amenity Open Space (NE2i)
 - Natural and Semi-Natural Green Space (NE2j)
 - Green Wedge (NE3)

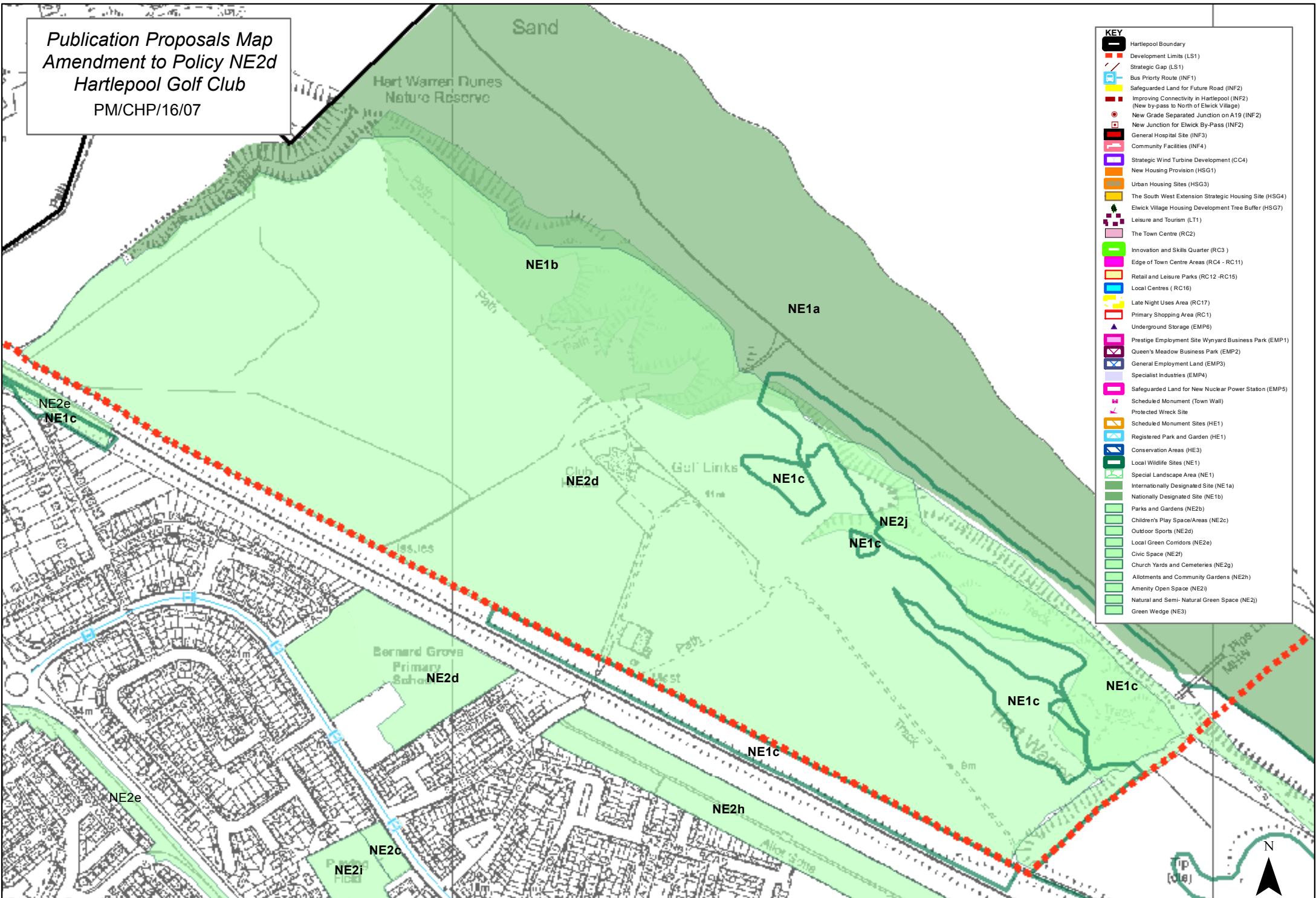
Publication Proposals Map
Amendment to Policy NE2d
Hartlepool United Football Club

PM/CHP16/06



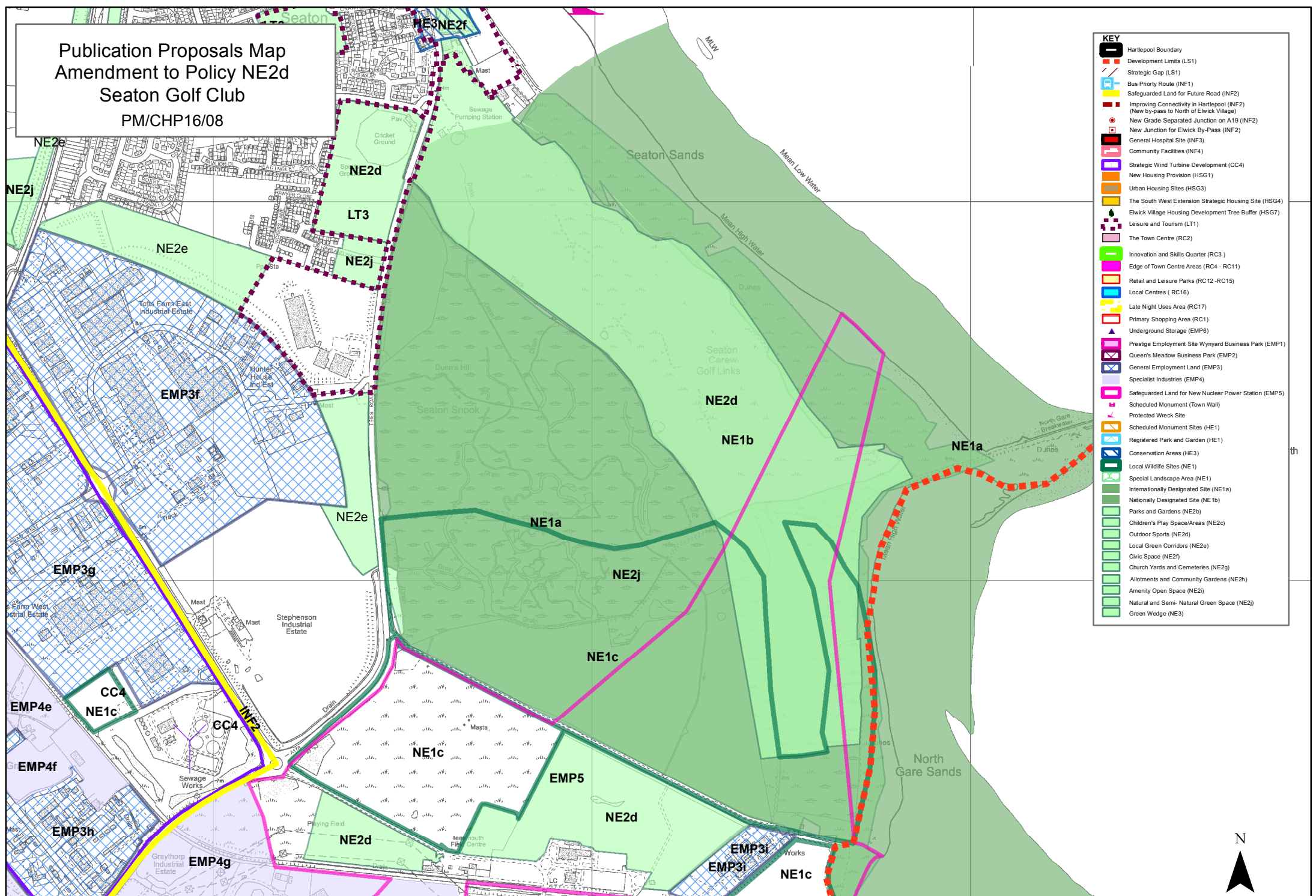
- KEY**
- Hartlepool Boundary
 - Development Limits (LS1)
 - Strategic Gap (LS1)
 - Bus Priority Route (INF1)
 - Safeguarded Land for Future Road (INF2)
 - Improving Connectivity in Hartlepool (INF2) (New by-pass to North of Elwick Village)
 - New Grade Separated Junction on A19 (INF2)
 - New Junction for Elwick By-Pass (INF2)
 - General Hospital Site (INF3)
 - Community Facilities (INF4)
 - Strategic Wind Turbine Development (CC4)
 - New Housing Provision (HSG1)
 - Urban Housing Sites (HSG3)
 - The South West Extension Strategic Housing Site (HSG4)
 - Elwick Village Housing Development Tree Buffer (HSG7)
 - Leisure and Tourism (LT1)
 - The Town Centre (RC2)
 - Innovation and Skills Quarter (RC3)
 - Edge of Town Centre Areas (RC4 - RC11)
 - Retail and Leisure Parks (RC12-RC15)
 - Local Centres (RC16)
 - Late Night Uses Area (RC17)
 - Primary Shopping Area (RC1)
 - Underground Storage (EMP6)
 - Prestige Employment Site Wynyard Business Park (EMP1)
 - Queen's Meadow Business Park (EMP2)
 - General Employment Land (EMP3)
 - Specialist Industries (EMP4)
 - Safeguarded Land for New Nuclear Power Station (EMP5)
 - Scheduled Monument (Town Wall)
 - Protected Wreck Site
 - Scheduled Monument Sites (HE1)
 - Registered Park and Garden (HE1)
 - Conservation Areas (HE3)
 - Local Wildlife Sites (NE1)
 - Special Landscape Area (NE1)
 - Internationally Designated Site (NE1a)
 - Nationally Designated Site (NE1b)
 - Parks and Gardens (NE2b)
 - Children's Play Space/Areas (NE2c)
 - Outdoor Sports (NE2d)
 - Local Green Corridors (NE2e)
 - Civic Space (NE2f)
 - Church Yards and Cemeteries (NE2g)
 - Allotments and Community Gardens (NE2h)
 - Amenity Open Space (NE2i)
 - Natural and Semi-Natural Green Space (NE2j)
 - Green Wedge (NE3)

*Publication Proposals Map
Amendment to Policy NE2d
Hartlepool Golf Club
PM/CHP/16/07*

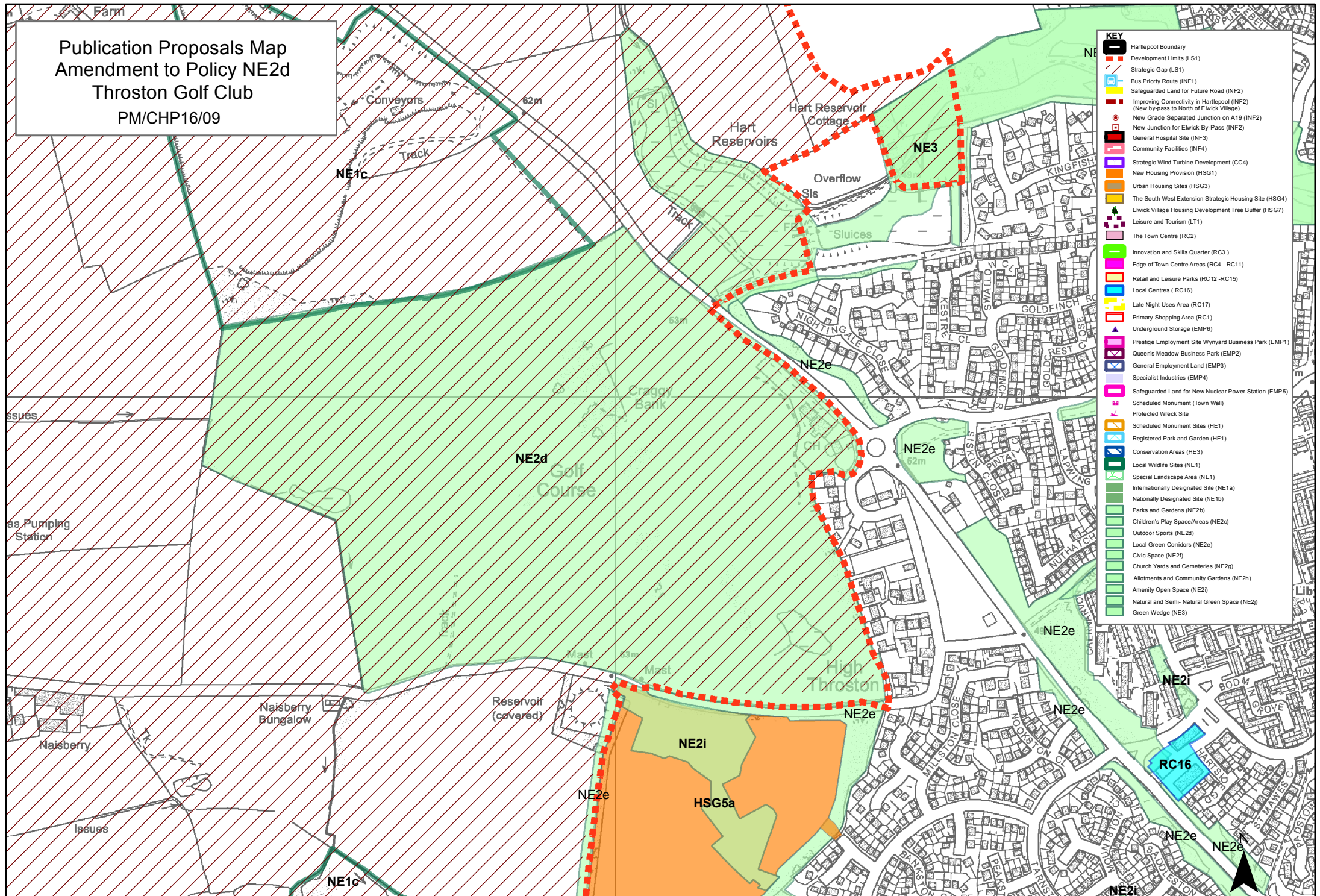


KEY	
	Hartlepool Boundary
	Development Limits (LS1)
	Strategic Gap (LS1)
	Bus Priority Route (NF1)
	Safeguarded Land for Future Road (INF2)
	Improving Connectivity in Hartlepool (INF2)
	New by-pass to North of Elwick Village (INF2)
	New Grade Separated Junction on A19 (INF2)
	New Junction for Elwick By-Pass (INF2)
	General Hospital Site (INF3)
	Community Facilities (NF4)
	Strategic Wind Turbine Development (CC4)
	New Housing Provision (HSG1)
	Urban Housing Sites (HSG3)
	The South West Extension Strategic Housing Site (HSG4)
	Elwick Village Housing Development Tree Buffer (HSG7)
	Leisure and Tourism (LT1)
	The Town Centre (RC2)
	Innovation and Skills Quarter (RC3)
	Edge of Town Centre Areas (RC4 - RC11)
	Retail and Leisure Parks (RC12-RC15)
	Local Centres (RC16)
	Late Night Uses Area (RC17)
	Primary Shopping Area (RC1)
	Underground Storage (EMP6)
	Prestige Employment Site Wynyard Business Park (EMP1)
	Queen's Meadow Business Park (EMP2)
	General Employment Land (EMP3)
	Specialist Industries (EMP4)
	Safeguarded Land for New Nuclear Power Station (EMP5)
	Scheduled Monument (Town Wall)
	Protected Wreck Site
	Scheduled Monument Sites (HE1)
	Registered Park and Garden (HE1)
	Conservation Areas (HE3)
	Local Wildlife Sites (NE1)
	Special Landscape Area (NE1)
	Internationally Designated Site (NE1a)
	Nationally Designated Site (NE1b)
	Parks and Gardens (NE2b)
	Children's Play Space/Areas (NE2c)
	Outdoor Sports (NE2d)
	Local Green Corridors (NE2e)
	Civic Space (NE2f)
	Church Yards and Cemeteries (NE2g)
	Allotments and Community Gardens (NE2h)
	Amenity Open Space (NE2i)
	Natural and Semi-Natural Green Space (NE2j)
	Green Wedge (NE3)

Publication Proposals Map
Amendment to Policy NE2d
Seaton Golf Club
PM/CHP16/08

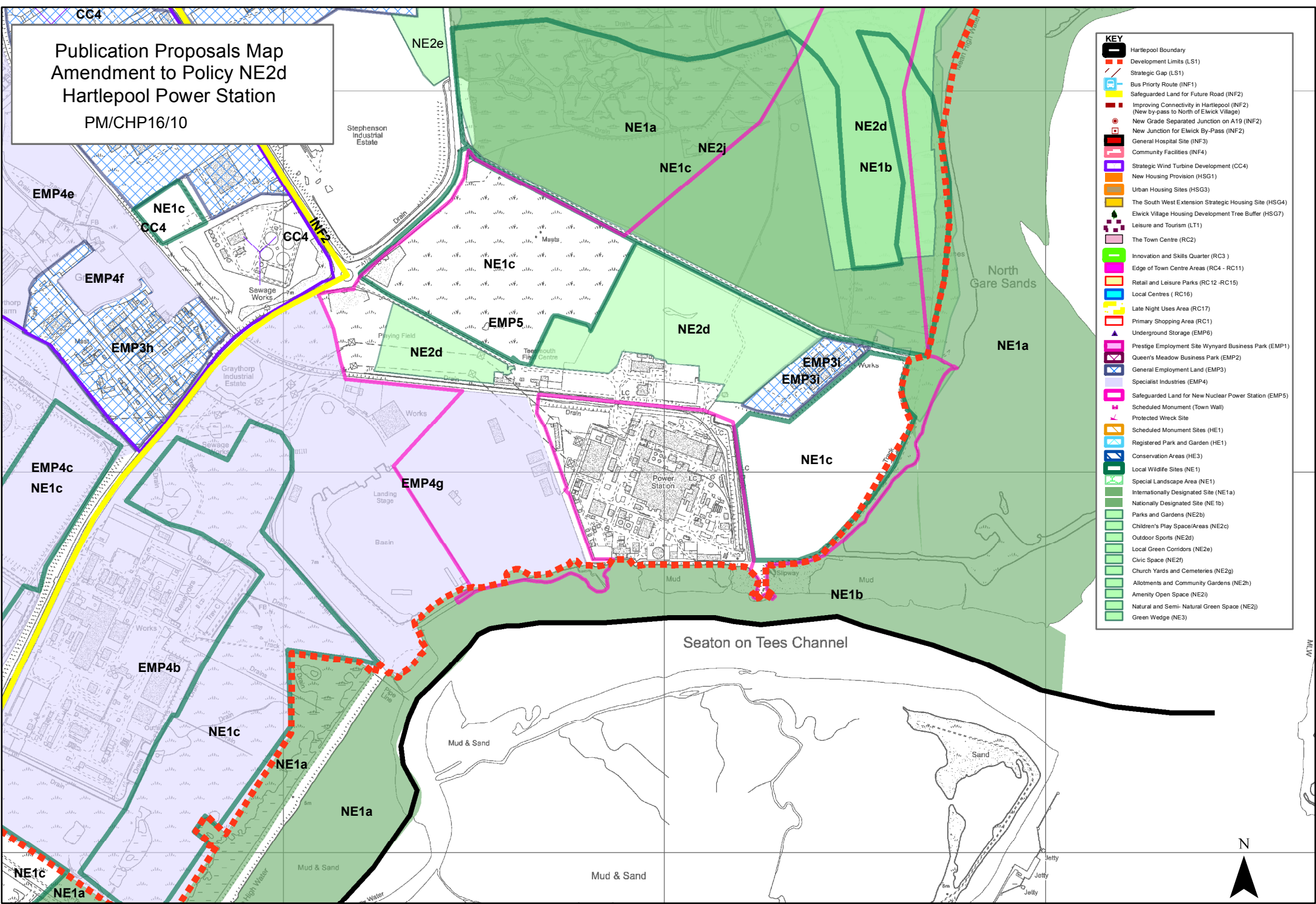


Publication Proposals Map
Amendment to Policy NE2d
Throston Golf Club
PM/CHP16/09



- KEY**
- Hartlepool Boundary
 - Development Limits (LS1)
 - Strategic Gap (LS1)
 - Bus Priority Route (INF1)
 - Safeguarded Land for Future Road (INF2)
 - Improving Connectivity in Hartlepool (INF2) (New by-pass to North of Elwick Village)
 - New Grade Separated Junction on A19 (INF2)
 - New Junction for Elwick By-Pass (INF2)
 - General Hospital Site (INF3)
 - Community Facilities (INF4)
 - Strategic Wind Turbine Development (CC4)
 - New Housing Provision (HSG1)
 - Urban Housing Sites (HSG3)
 - The South West Extension Strategic Housing Site (HSG4)
 - Elwick Village Housing Development Tree Buffer (HSG7)
 - Leisure and Tourism (LT1)
 - The Town Centre (RC2)
 - Innovation and Skills Quarter (RC3)
 - Edge of Town Centre Areas (RC4 - RC11)
 - Retail and Leisure Parks (RC12 - RC15)
 - Local Centres (RC16)
 - Late Night Uses Area (RC17)
 - Primary Shopping Area (RC1)
 - Underground Storage (EMP6)
 - Prestige Employment Site Wynyard Business Park (EMP1)
 - Queen's Meadow Business Park (EMP2)
 - General Employment Land (EMP3)
 - Specialist Industries (EMP4)
 - Safeguarded Land for New Nuclear Power Station (EMP5)
 - Scheduled Monument (Town Wall)
 - Protected Wreck Site
 - Scheduled Monument Sites (HE1)
 - Registered Park and Garden (HE1)
 - Conservation Areas (HE3)
 - Local Wildlife Sites (NE1)
 - Special Landscape Area (NE1)
 - Internationally Designated Site (NE1a)
 - Nationally Designated Site (NE1b)
 - Parks and Gardens (NE2b)
 - Children's Play Space/Areas (NE2c)
 - Outdoor Sports (NE2d)
 - Local Green Corridors (NE2e)
 - Civic Space (NE2f)
 - Church Yards and Cemeteries (NE2g)
 - Allotments and Community Gardens (NE2h)
 - Amenity Open Space (NE2i)
 - Natural and Semi-Natural Green Space (NE2j)
 - Green Wedge (NE3)

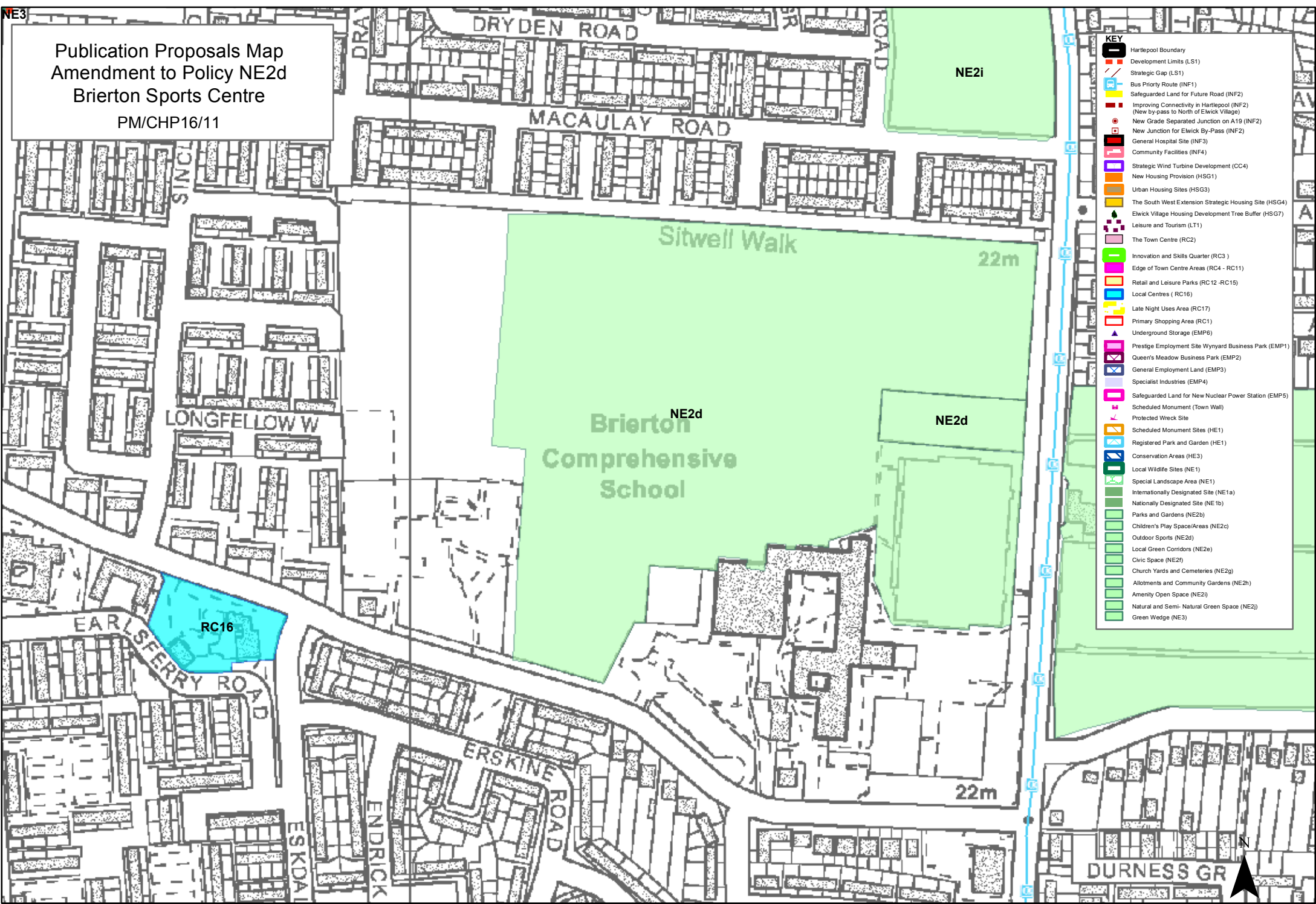
Publication Proposals Map
Amendment to Policy NE2d
Hartlepool Power Station
PM/CHP16/10



KEY	
	Hartlepool Boundary
	Development Limits (LS1)
	Strategic Gap (LS1)
	Bus Priority Route (INF1)
	Safeguarded Land for Future Road (INF2)
	Improving Connectivity in Hartlepool (INF2) (New by-pass to North of Elwick Village)
	New Grade Separated Junction on A19 (INF2)
	New Junction for Elwick By-Pass (INF2)
	General Hospital Site (INF3)
	Community Facilities (INF4)
	Strategic Wind Turbine Development (CC4)
	New Housing Provision (HSG1)
	Urban Housing Sites (HSG3)
	The South West Extension Strategic Housing Site (HSG4)
	Elwick Village Housing Development Tree Buffer (HSG7)
	Leisure and Tourism (LT1)
	The Town Centre (RC2)
	Innovation and Skills Quarter (RC3)
	Edge of Town Centre Areas (RC4 - RC11)
	Retail and Leisure Parks (RC12 - RC15)
	Local Centres (RC16)
	Late Night Uses Area (RC17)
	Primary Shopping Area (RC1)
	Underground Storage (EMP6)
	Prestige Employment Site Wynyard Business Park (EMP1)
	Queen's Meadow Business Park (EMP2)
	General Employment Land (EMP3)
	Specialist Industries (EMP4)
	Safeguarded Land for New Nuclear Power Station (EMP5)
	Scheduled Monument (Town Wall)
	Protected Wreck Site
	Scheduled Monument Sites (HE1)
	Registered Park and Garden (HE1)
	Conservation Areas (HE3)
	Local Wildlife Sites (NE1)
	Special Landscape Area (NE1)
	Internationally Designated Site (NE1a)
	Nationally Designated Site (NE1b)
	Parks and Gardens (NE2b)
	Children's Play Space/Areas (NE2c)
	Outdoor Sports (NE2a)
	Local Green Corridors (NE2e)
	Civic Space (NE2f)
	Church Yards and Cemeteries (NE2g)
	Allotments and Community Gardens (NE2h)
	Amenity Open Space (NE2i)
	Natural and Semi-Natural Green Space (NE2j)
	Green Wedge (NE3)

NE3

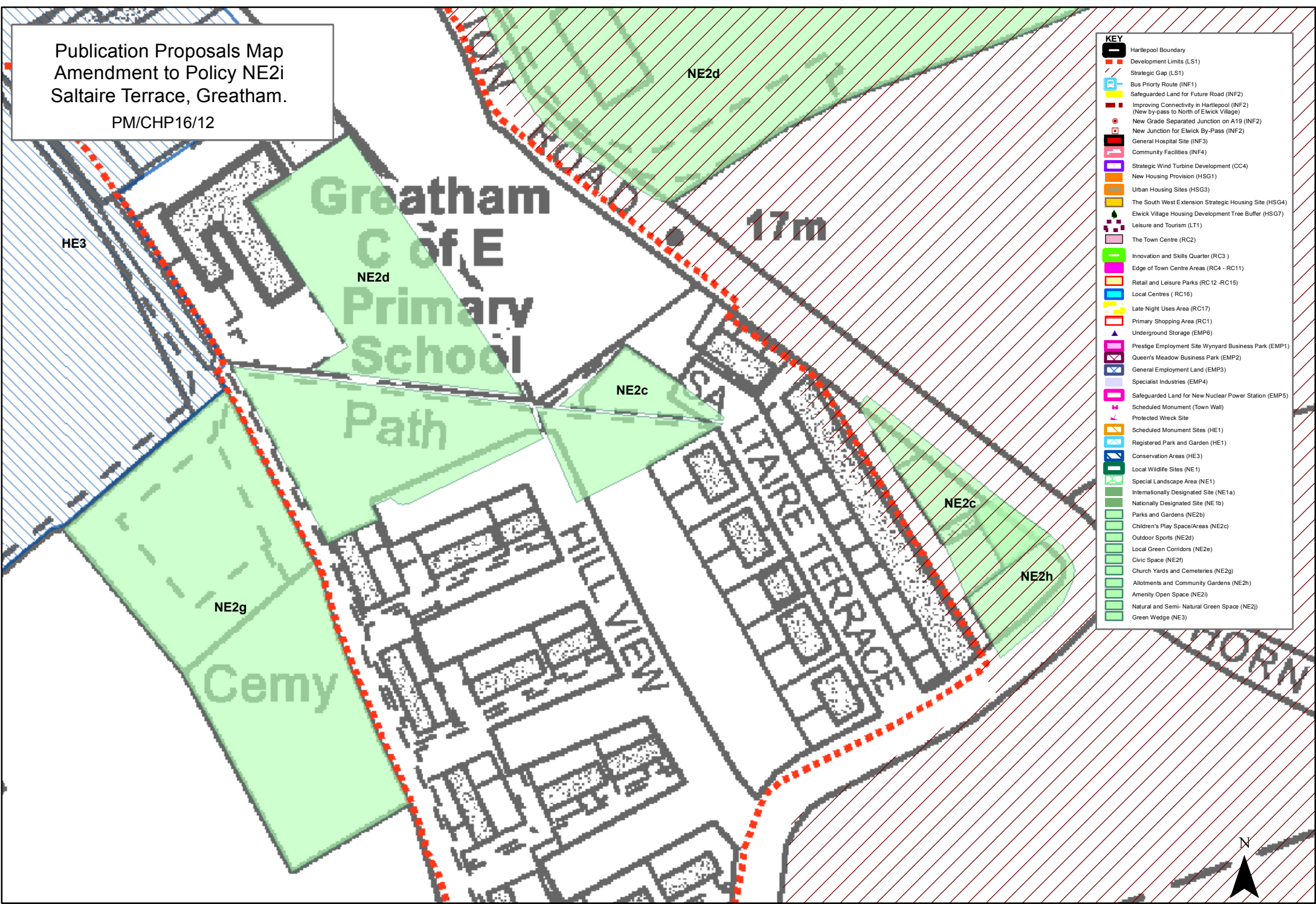
Publication Proposals Map
 Amendment to Policy NE2d
 Brierton Sports Centre
 PM/CHP16/11



- KEY**
- Hartlepool Boundary
 - Development Limits (LS1)
 - Strategic Gap (LS1)
 - Bus Priority Route (INF1)
 - Safeguarded Land for Future Road (INF2)
 - Improving Connectivity in Hartlepool (INF2)
 - New by-pass to North of Elwick Village (INF2)
 - New Grade Separated Junction on A19 (INF2)
 - New Junction for Elwick By-Pass (INF2)
 - General Hospital Site (INF3)
 - Community Facilities (INF4)
 - Strategic Wind Turbine Development (CC4)
 - New Housing Provision (HSG1)
 - Urban Housing Sites (HSG3)
 - The South West Extension Strategic Housing Site (HSG4)
 - Elwick Village Housing Development Tree Buffer (HSG7)
 - Leisure and Tourism (LT1)
 - The Town Centre (RC2)
 - Innovation and Skills Quarter (RC3)
 - Edge of Town Centre Areas (RC4 - RC11)
 - Retail and Leisure Parks (RC12 - RC15)
 - Local Centres (RC16)
 - Late Night Uses Area (RC17)
 - Primary Shopping Area (RC1)
 - Underground Storage (EMP6)
 - Prestige Employment Site Wynyard Business Park (EMP1)
 - Queen's Meadow Business Park (EMP2)
 - General Employment Land (EMP3)
 - Specialist Industries (EMP4)
 - Safeguarded Land for New Nuclear Power Station (EMP5)
 - Scheduled Monument (Town Wall)
 - Protected Wreck Site
 - Scheduled Monument Sites (HE1)
 - Registered Park and Garden (HE1)
 - Conservation Areas (HE3)
 - Local Wildlife Sites (NE1)
 - Special Landscape Area (NE1)
 - Internationally Designated Site (NE1a)
 - Nationally Designated Site (NE1b)
 - Parks and Gardens (NE2b)
 - Children's Play Space/Areas (NE2c)
 - Outdoor Sports (NE2d)
 - Local Green Corridors (NE2e)
 - Civic Space (NE2f)
 - Church Yards and Cemeteries (NE2g)
 - Allotments and Community Gardens (NE2h)
 - Amenity Open Space (NE2i)
 - Natural and Semi- Natural Green Space (NE2j)
 - Green Wedge (NE3)

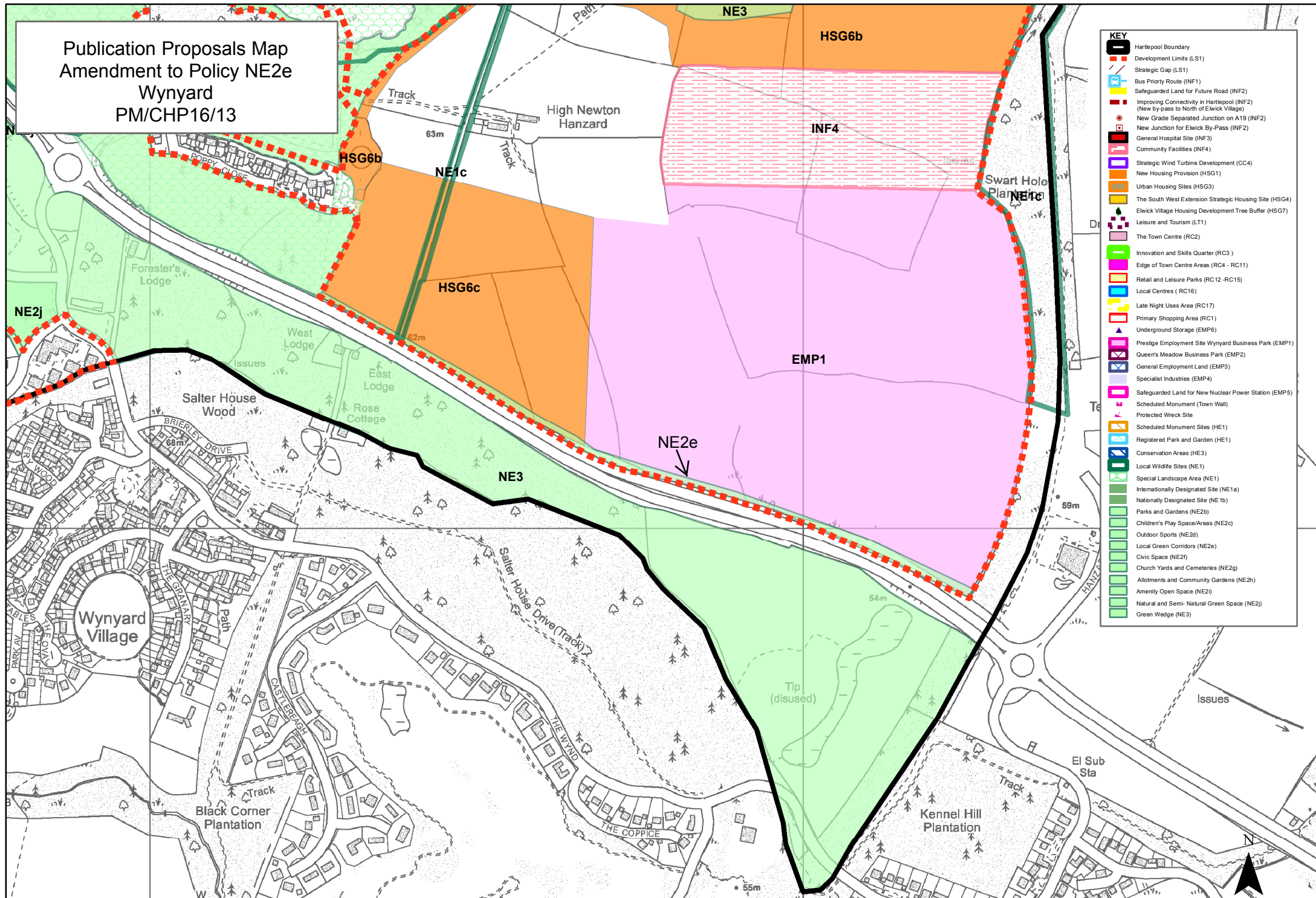
Publication Proposals Map
Amendment to Policy NE2i
Saltaire Terrace, Greatham.

PM/CHP16/12



KEY	
	Hartlepool Boundary
	Development Limits (LS1)
	Strategic Gap (LS1)
	Bus Priority Route (INF1)
	Safeguarded Land for Future Road (INF2)
	Improving Connectivity in Hartlepool (INF2) (New by-pass to North of Elwick Village)
	New Grade Separated Junction on A19 (INF2)
	New Junction for Elwick By-Pass (INF2)
	General Hospital Site (INF3)
	Community Facilities (INF4)
	Strategic Wind Turbine Development (CC4)
	New Housing Provision (HSG1)
	Urban Housing Sites (HSG3)
	The South West Extension Strategic Housing Site (HSG4)
	Elwick Village Housing Development Tree Buffer (HSG7)
	Leisure and Tourism (LT1)
	The Town Centre (RC2)
	Innovation and Skills Quarter (RC3)
	Edge of Town Centre Areas (RC4 - RC11)
	Retail and Leisure Parks (RC12 - RC15)
	Local Centres (RC16)
	Late Night Uses Area (RC17)
	Primary Shopping Area (RC1)
	Underground Storage (EMP6)
	Prestige Employment Site Wynyard Business Park (EMP1)
	Queen's Meadow Business Park (EMP2)
	General Employment Land (EMP3)
	Specialist Industries (EMP4)
	Safeguarded Land for New Nuclear Power Station (EMP5)
	Scheduled Monument (Town Wall)
	Protected Wreck Site
	Scheduled Monument Sites (HE1)
	Registered Park and Garden (HE1)
	Conservation Areas (HE3)
	Local Wildlife Sites (NE1)
	Special Landscape Area (NE1)
	Internationally Designated Site (NE1a)
	Nationally Designated Site (NE1b)
	Parks and Gardens (NE2b)
	Children's Play Space/Areas (NE2c)
	Outdoor Sports (NE2d)
	Local Green Corridors (NE2e)
	Civic Space (NE2f)
	Church Yards and Cemeteries (NE2g)
	Allotments and Community Gardens (NE2h)
	Amenity Open Space (NE2i)
	Natural and Semi- Natural Green Space (NE2j)
	Green Wedge (NE3)

Publication Proposals Map
Amendment to Policy NE2e
Wynyard
PM/CHP16/13



- KEY**
- Hartlepool Boundary
 - Development Limits (LS1)
 - Strategic Gap (LS1)
 - Bus Priority Route (INF1)
 - Safeguarded Land for Future Road (INF2)
 - Improving Connectivity in Hartlepool (INF2) (New by-pass to North of Elwick Village)
 - New Gated Separated Junction on A19 (INF2)
 - New Junction for Elwick By-Pass (INF2)
 - General Hospital Site (INF3)
 - Community Facilities (INF4)
 - Strategic Wind Turbine Development (CC4)
 - New Housing Provision (HSG1)
 - Urban Housing Sites (HSG3)
 - The South West Extension Strategic Housing Site (HSG4)
 - Elwick Village Housing Development Tree Buffer (HSG7)
 - Leisure and Tourism (LT1)
 - The Town Centre (RC2)
 - Innovation and Skills Quarter (RC3)
 - Edge of Town Centre Areas (RC4 - RC11)
 - Retail and Leisure Parks (RC12 - RC15)
 - Local Centres (RC16)
 - Late Night Uses Area (RC17)
 - Primary Shopping Area (RC1)
 - Underground Storage (EMP6)
 - Prestige Employment Site Wynyard Business Park (EMP1)
 - Queen's Meadow Business Park (EMP2)
 - General Employment Land (EMP3)
 - Specialist Industries (EMP4)
 - Safeguarded Land for New Nuclear Power Station (EMP5)
 - Scheduled Monument (Town Wall)
 - Protected Wreck Site
 - Scheduled Monument Sites (HE1)
 - Registered Park and Garden (HE1)
 - Conservation Areas (HE3)
 - Local Wildlife Sites (NE1)
 - Special Landscape Area (NE1)
 - Internationally Designated Site (NE1a)
 - Nationally Designated Site (NE1b)
 - Parks and Gardens (NE2b)
 - Children's Play Space/Areas (NE2c)
 - Outdoor Sports (NE2d)
 - Local Green Corridors (NE2e)
 - Civic Space (NE2f)
 - Church Yards and Cemeteries (NE2g)
 - Allotments and Community Gardens (NE2h)
 - Amenity Open Space (NE2i)
 - Natural and Semi-Natural Green Space (NE2j)
 - Green Wedge (NE3)