






Overview Map

**LEVEL 1
STRATEGIC FLOOD RISK ASSESSMENT**

For
HARTLEPOOL BOROUGH COUNCIL

Select an index tile to view an
detailed map of the area.

-  Index Tile
-  Council Boundary
-  A Road
-  B Road
-  Watercourse
-  Urban Area

