



Detailed Map 14

LEVEL 1 STRATEGIC FLOOD RISK ASSESSMENT


For
HARTLEPOOL BOROUGH COUNCIL


Please select a data type from the dropdown menu below that you wish to view:


 HBC Boundary


 Watercourse


Potential Development Sites


 Residential


 Retail / Commercial


 Flood Zone 3b


 Flood Zone 3a

 Flood Zone 2



 Industrial

 Hospital

 Nuclear

 Mixed Residential / Commercial

Show Site Reference Labels



Contains Ordnance Survey data © Crown copyright and database right [2017]