












Detailed Map 18

**LEVEL 1
STRATEGIC FLOOD RISK ASSESSMENT**

For
HARTLEPOOL BOROUGH COUNCIL

Please select a data type from the dropdown menu below that you wish to view:

-  HBC Boundary
-  Watercourse
- Potential Development Sites**
-  Residential
-  Retail / Commercial
-  Industrial
-  Hospital
-  Nuclear
-  Mixed Residential / Commercial
- Flood Zones**
-  Flood Zone 3b
-  Flood Zone 3a
-  Flood Zone 2

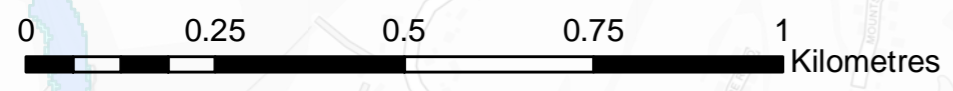
Show Site Reference Labels



Contains Ordnance Survey data © Crown copyright and database right [2017]

528000

527000



443000

444000

445000

