



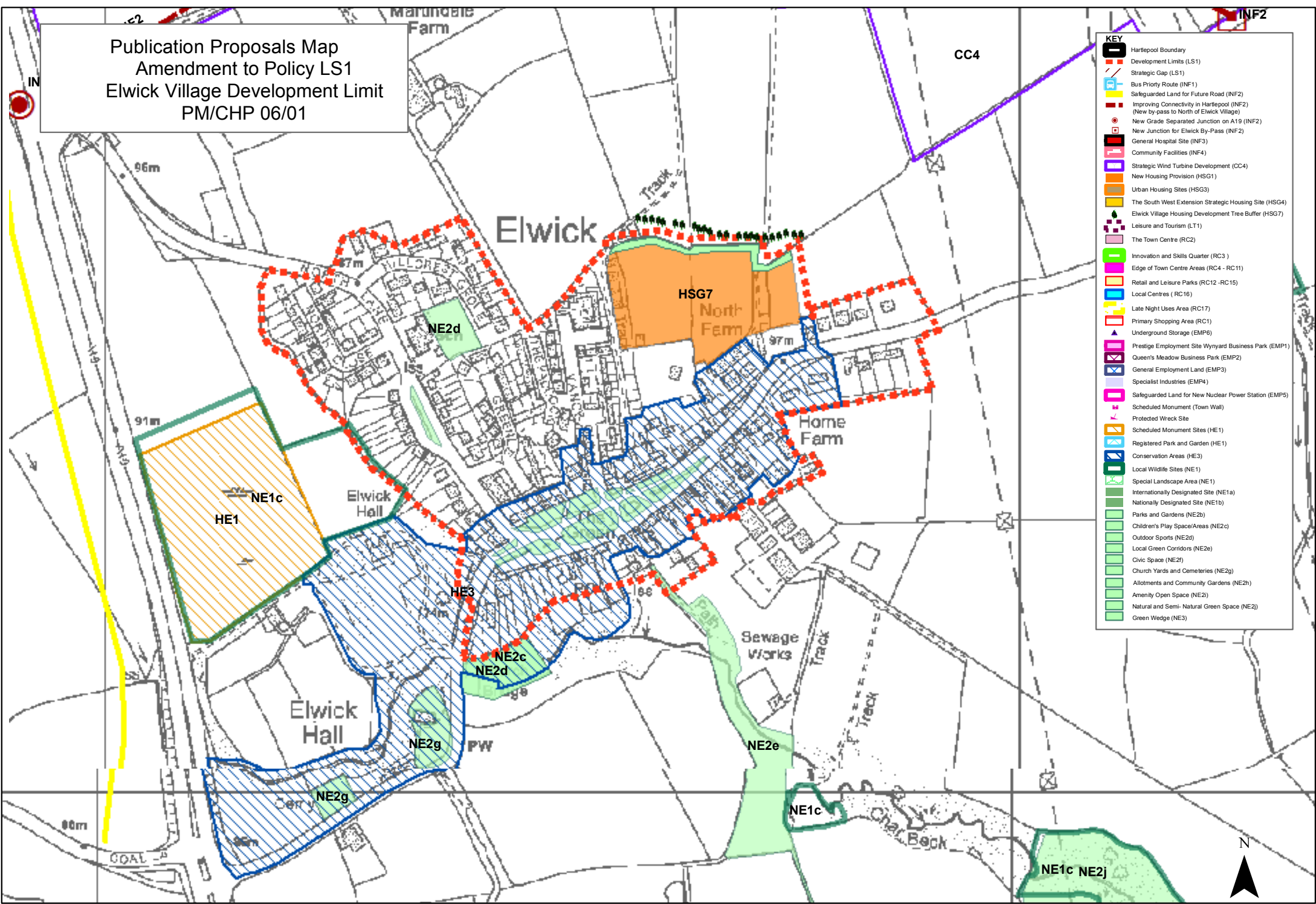
Hartlepool Local Plan

Proposals Map



*Amendments and suggested
changes to the
Publication Proposals Map*

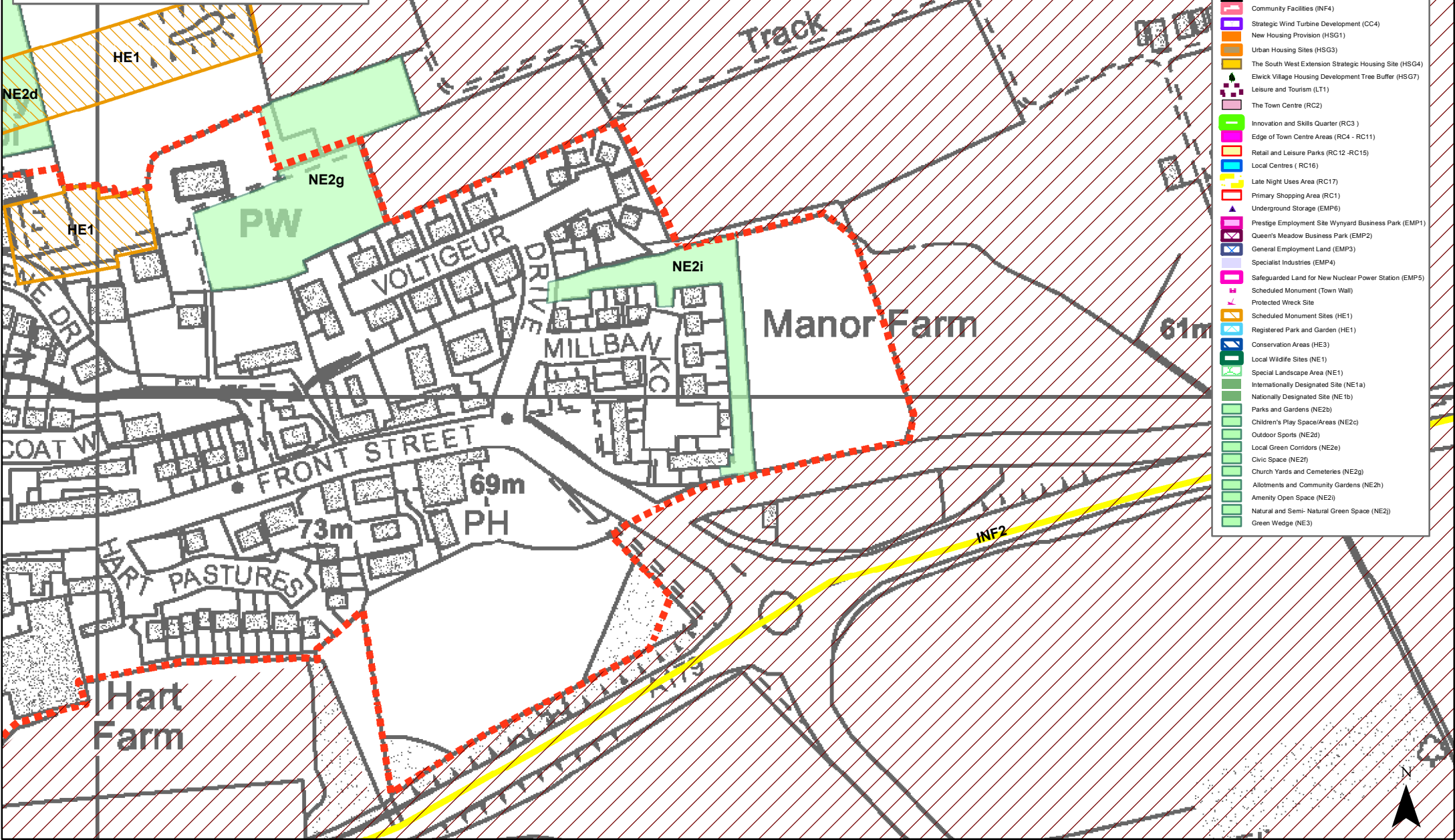
Publication Proposals Map
 Amendment to Policy LS1
 Elwick Village Development Limit
 PM/CHP 06/01



- KEY**
- Hartlepool Boundary
 - Development Limits (LS1)
 - Strategic Gap (LS1)
 - Bus Priority Route (INF1)
 - Safeguarded Land for Future Road (INF2)
 - Improving Connectivity in Hartlepool (INF2)
 - (New by-pass to North of Elwick Village)
 - New Grade Separated Junction on A19 (INF2)
 - New Junction for Elwick By-Pass (INF2)
 - General Hospital Site (INF3)
 - Community Facilities (INF4)
 - Strategic Wind Turbine Development (CC4)
 - New Housing Provision (HSG1)
 - Urban Housing Sites (HSG3)
 - The South West Extension Strategic Housing Site (HSG4)
 - Elwick Village Housing Development Tree Buffer (HSG7)
 - Leisure and Tourism (LT1)
 - The Town Centre (RC2)
 - Innovation and Skills Quarter (RC3)
 - Edge of Town Centre Areas (RC4 - RC11)
 - Retail and Leisure Parks (RC12 - RC15)
 - Local Centres (RC16)
 - Late Night Uses Area (RC17)
 - Primary Shopping Area (RC1)
 - Underground Storage (EMP6)
 - Prestige Employment Site Wynyard Business Park (EMP1)
 - Queen's Meadow Business Park (EMP2)
 - General Employment Land (EMP3)
 - Specialist Industries (EMP4)
 - Safeguarded Land for New Nuclear Power Station (EMP5)
 - Scheduled Monument (Town Wall)
 - Protected Wreck Site
 - Scheduled Monument Sites (HE1)
 - Registered Park and Garden (HE1)
 - Conservation Areas (HE3)
 - Local Wildlife Sites (NE1)
 - Special Landscape Area (NE1)
 - Internationally Designated Site (NE1a)
 - Nationally Designated Site (NE1b)
 - Parks and Gardens (NE2b)
 - Children's Play Space/Areas (NE2c)
 - Outdoor Sports (NE2d)
 - Local Green Corridors (NE2e)
 - Civic Space (NE2f)
 - Church Yards and Cemeteries (NE2g)
 - Allotments and Community Gardens (NE2h)
 - Amenity Open Space (NE2i)
 - Natural and Semi-Natural Green Space (NE2j)
 - Green Wedge (NE3)

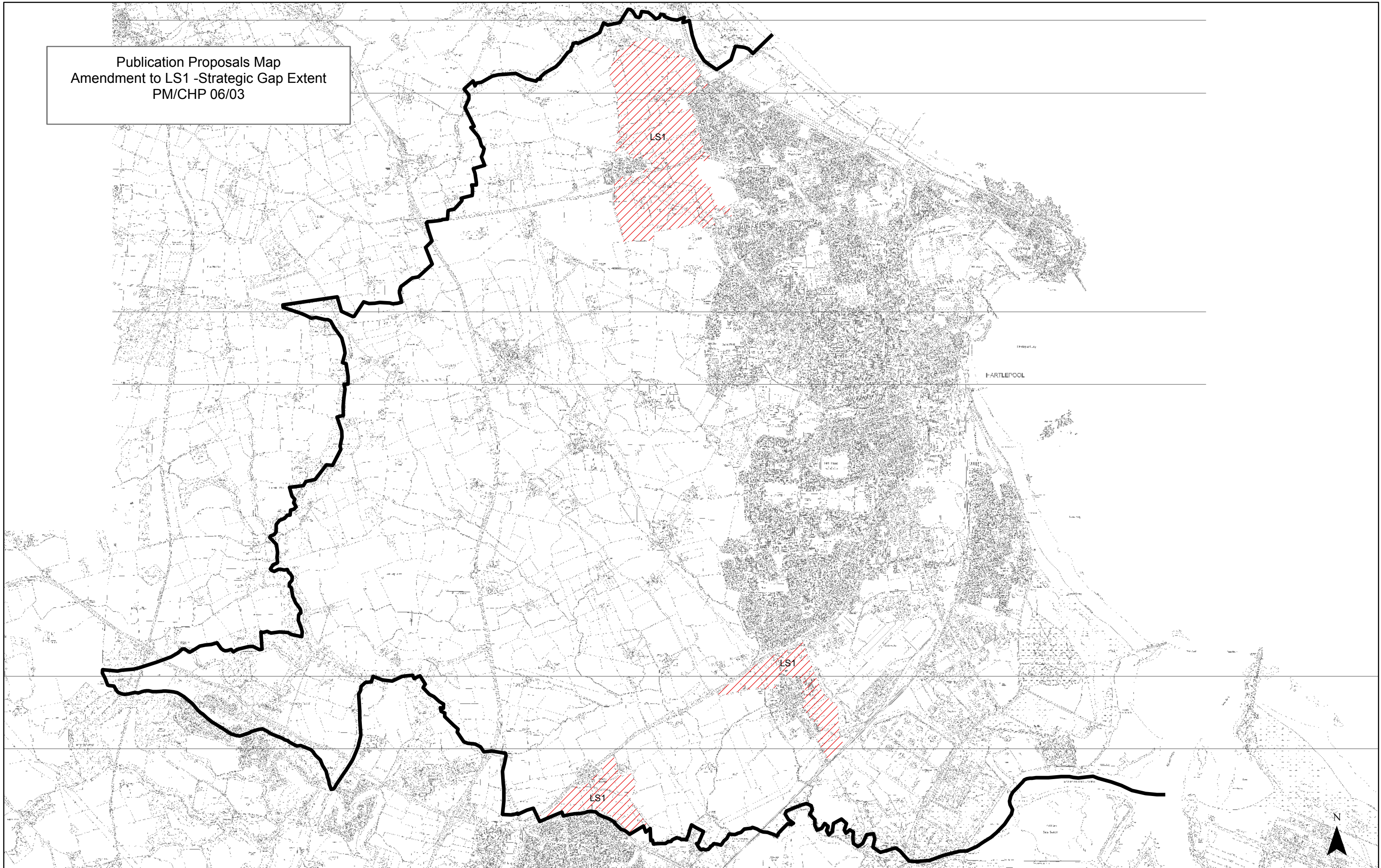
Publication Proposals Map
Amendment to Policy LS1
Millbank Close, Hart Village

PM/CHP/06/02

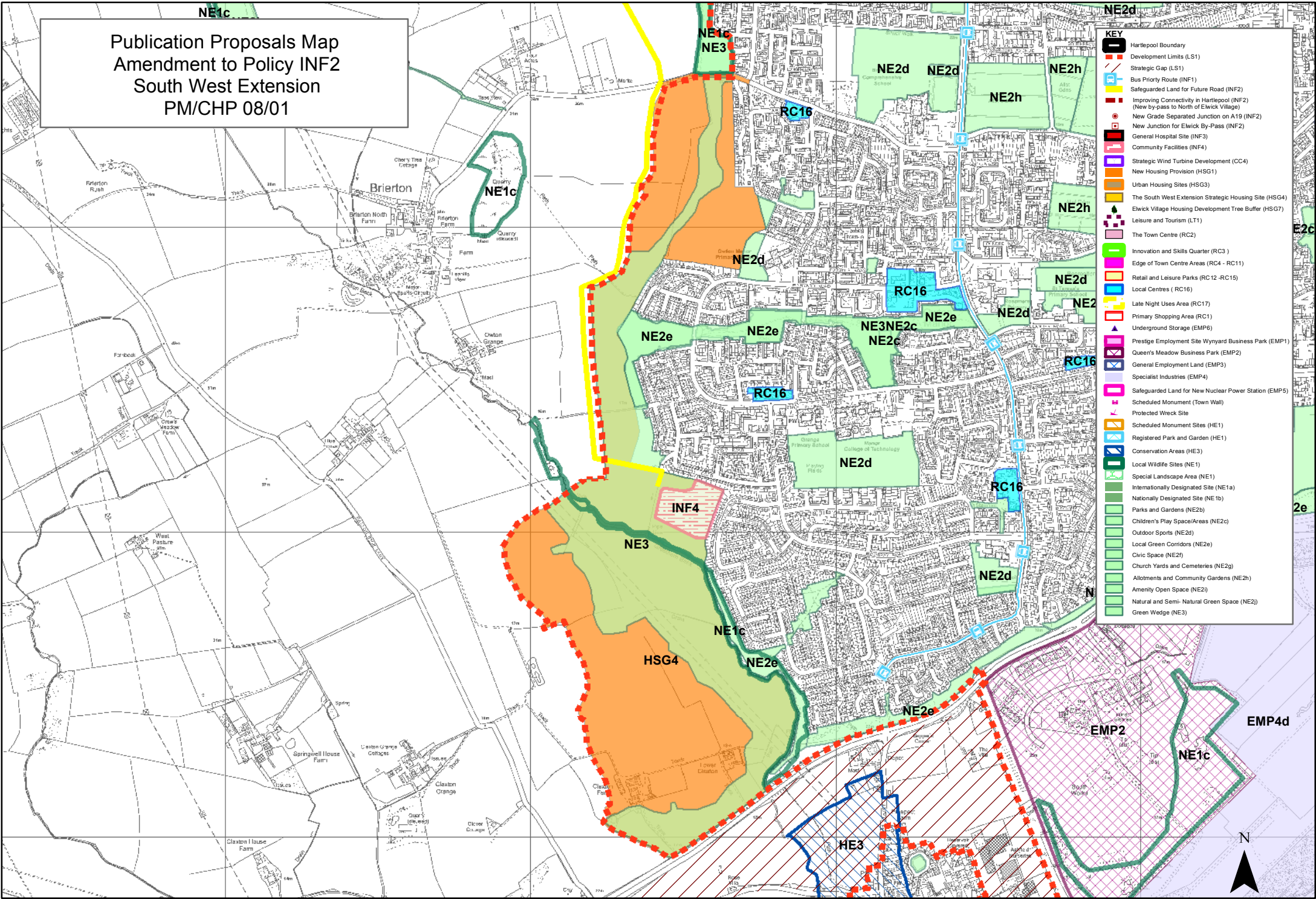


KEY	
	Hartlepool Boundary
	Development Limits (LS1)
	Strategic Gap (LS1)
	Bus Priority Route (INF1)
	Safeguarded Land for Future Road (INF2)
	Improving Connectivity in Hartlepool (INF2) (New by-pass to North of Elwick Village)
	New Grade Separated Junction on A19 (INF2)
	New Junction for Elwick By-Pass (INF2)
	General Hospital Site (INF3)
	Community Facilities (INF4)
	Strategic Wind Turbine Development (CC4)
	New Housing Provision (HSG1)
	Urban Housing Sites (HSG3)
	The South West Extension Strategic Housing Site (HSG4)
	Elwick Village Housing Development Tree Buffer (HSG7)
	Leisure and Tourism (LT1)
	The Town Centre (RC2)
	Innovation and Skills Quarter (RC3)
	Edge of Town Centre Areas (RC4 - RC11)
	Retail and Leisure Parks (RC12 - RC15)
	Local Centres (RC16)
	Late Night Uses Area (RC17)
	Primary Shopping Area (RC1)
	Underground Storage (EMP6)
	Prestige Employment Site Wynyard Business Park (EMP1)
	Queen's Meadow Business Park (EMP2)
	General Employment Land (EMP3)
	Specialist Industries (EMP4)
	Safeguarded Land for New Nuclear Power Station (EMP5)
	Scheduled Monument (Town Wall)
	Protected Wreck Site
	Scheduled Monument Sites (HE1)
	Registered Park and Garden (HE1)
	Conservation Areas (HE3)
	Local Wildlife Sites (NE1)
	Special Landscape Area (NE1)
	Internationally Designated Site (NE1a)
	Nationally Designated Site (NE1b)
	Parks and Gardens (NE2b)
	Children's Play Space/Areas (NE2c)
	Outdoor Sports (NE2a)
	Local Green Corridors (NE2e)
	Civic Space (NE2f)
	Church Yards and Cemeteries (NE2g)
	Allotments and Community Gardens (NE2h)
	Amenity Open Space (NE2i)
	Natural and Semi- Natural Green Space (NE2j)
	Green Wedge (NE3)

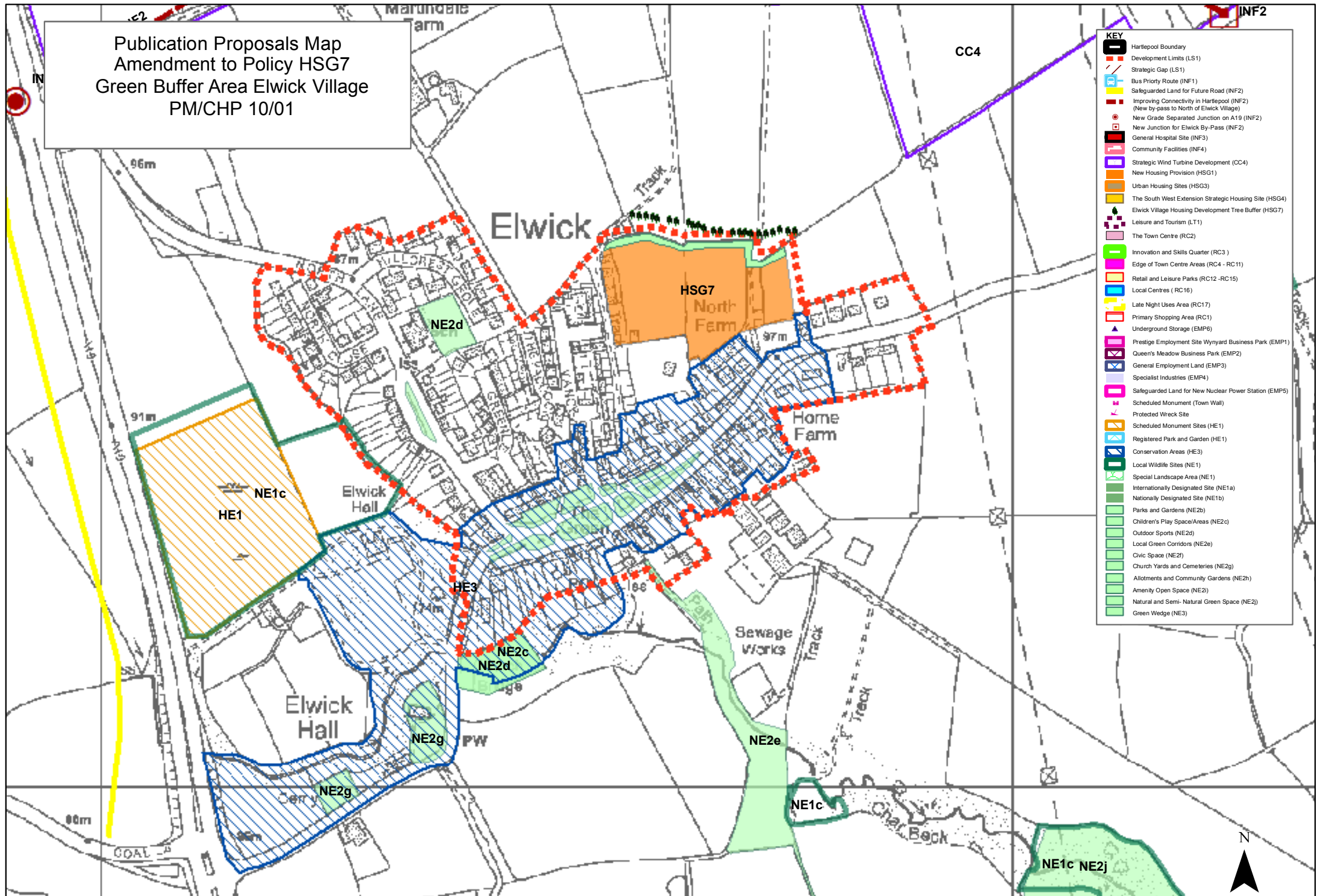
Publication Proposals Map
Amendment to LS1 - Strategic Gap Extent
PM/CHP 06/03



Publication Proposals Map
 Amendment to Policy INF2
 South West Extension
 PM/CHP 08/01

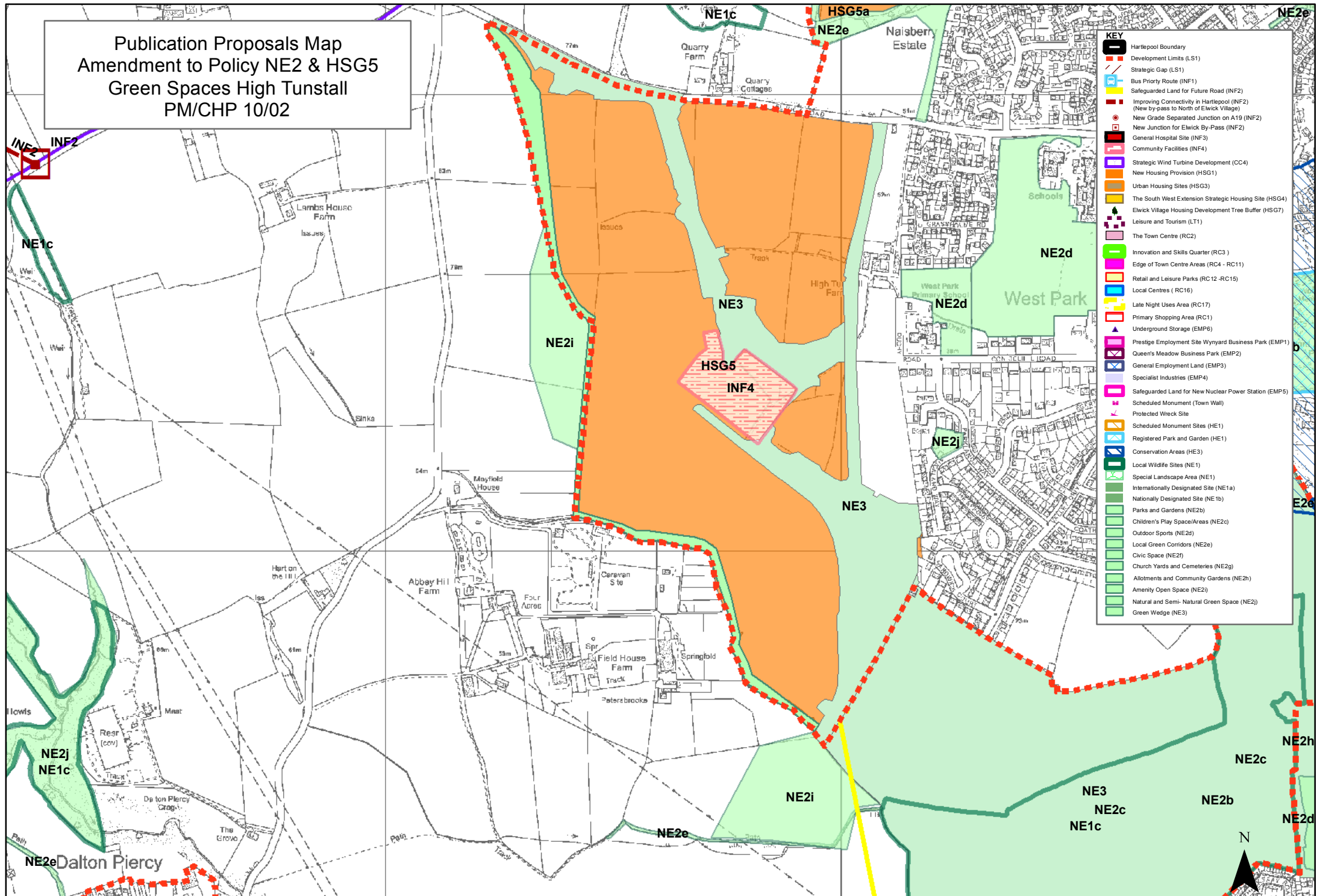


Publication Proposals Map
 Amendment to Policy HSG7
 Green Buffer Area Elwick Village
 PM/CHP 10/01



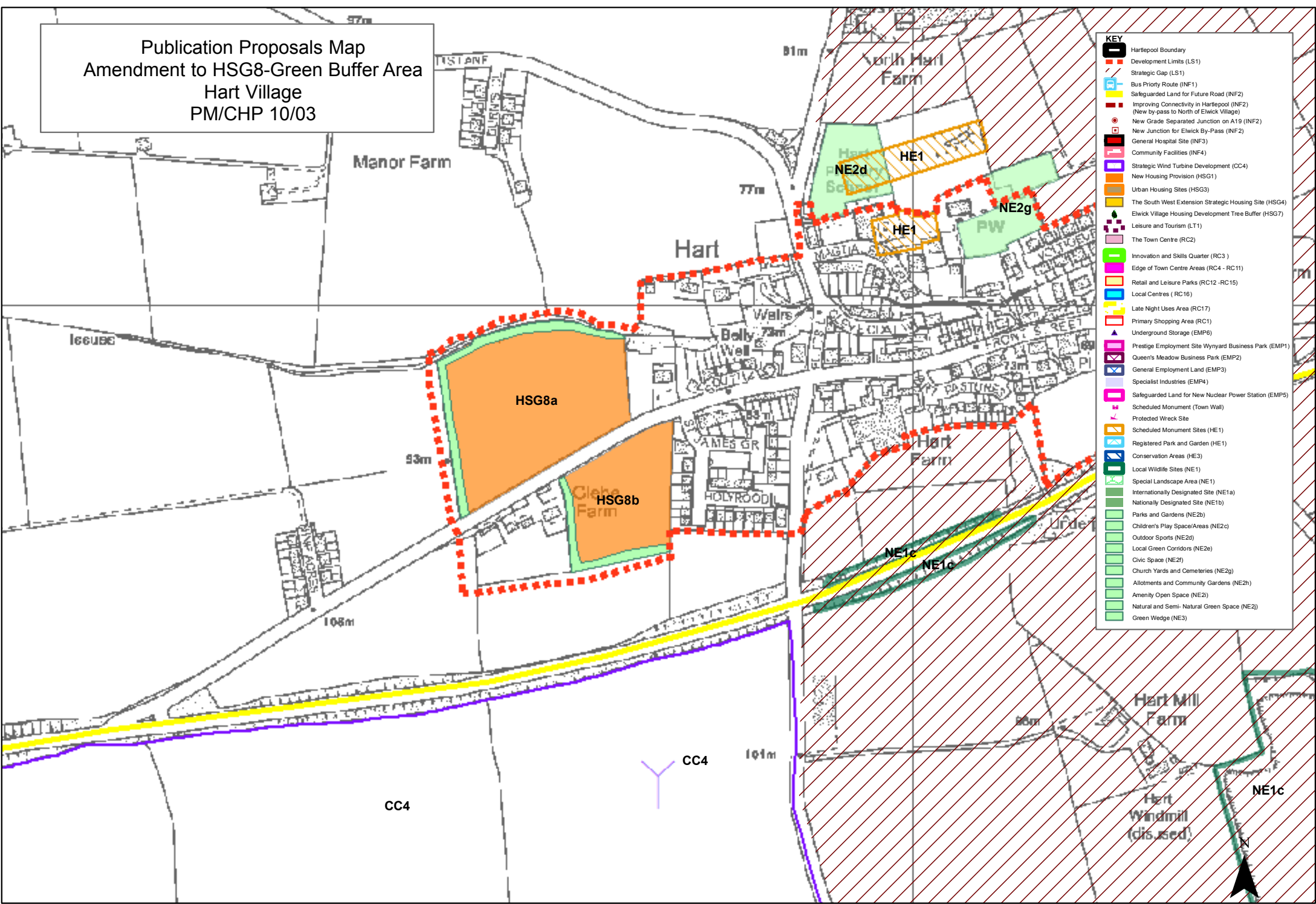
- KEY**
- Hartlepool Boundary
 - Development Limits (LS1)
 - Strategic Gap (LS1)
 - Bus Priority Route (INF1)
 - Safeguarded Land for Future Road (INF2)
 - Improving Connectivity in Hartlepool (INF2)
 - New by-pass to North of Elwick Village (INF2)
 - New Grade Separated Junction on A19 (INF2)
 - New Junction for Elwick By-Pass (INF2)
 - General Hospital Site (INF3)
 - Community Facilities (INF4)
 - Strategic Wind Turbine Development (CC4)
 - New Housing Provision (HSG1)
 - Urban Housing Sites (HSG3)
 - The South West Extension Strategic Housing Site (HSG4)
 - Elwick Village Housing Development Tree Buffer (HSG7)
 - Leisure and Tourism (LT1)
 - The Town Centre (RC2)
 - Innovation and Skills Quarter (RC3)
 - Edge of Town Centre Areas (RC4 - RC11)
 - Retail and Leisure Parks (RC12 - RC15)
 - Local Centres (RC16)
 - Late Night Uses Area (RC17)
 - Primary Shopping Area (RC1)
 - Underground Storage (EMP6)
 - Prestige Employment Site Wynyard Business Park (EMP1)
 - Queen's Meadow Business Park (EMP2)
 - General Employment Land (EMP3)
 - Specialist Industries (EMP4)
 - Safeguarded Land for New Nuclear Power Station (EMP5)
 - Scheduled Monument (Town Wall)
 - Protected Wreck Site
 - Scheduled Monument Sites (HE1)
 - Registered Park and Garden (HE1)
 - Conservation Areas (HE3)
 - Local Wildlife Sites (NE1)
 - Special Landscape Area (NE1)
 - Internationally Designated Site (NE1a)
 - Nationally Designated Site (NE1b)
 - Parks and Gardens (NE2b)
 - Children's Play Space/Areas (NE2c)
 - Outdoor Sports (NE2d)
 - Local Green Corridors (NE2e)
 - Civic Space (NE2f)
 - Church Yards and Cemeteries (NE2g)
 - Allotments and Community Gardens (NE2h)
 - Amenity Open Space (NE2i)
 - Natural and Semi-Natural Green Space (NE2j)
 - Green Wedge (NE3)

Publication Proposals Map
 Amendment to Policy NE2 & HSG5
 Green Spaces High Tunstall
 PM/CHP 10/02



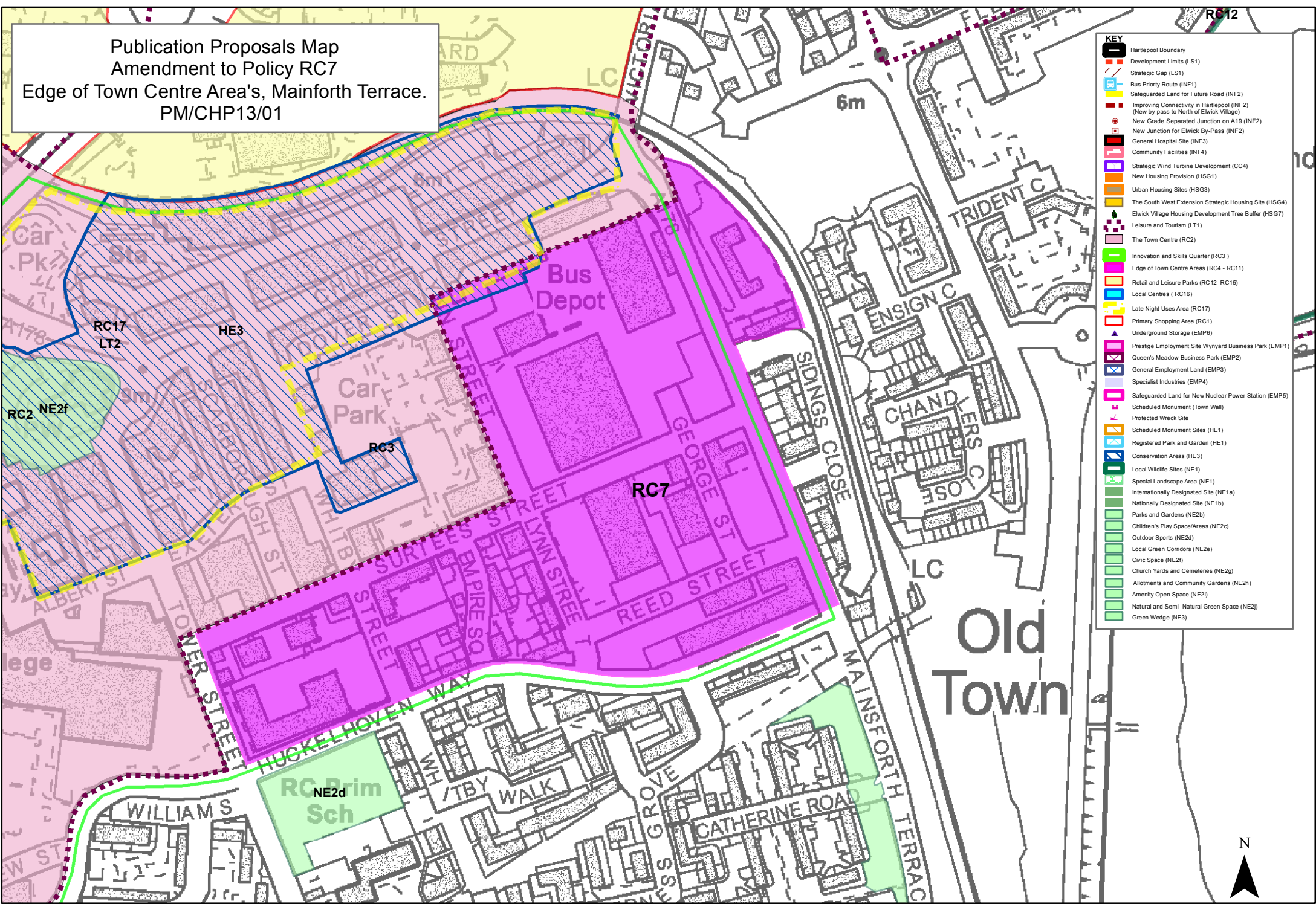
KEY	
[Red dashed line]	Hartlepool Boundary
[Red dashed line]	Development Limits (LS1)
[Red dashed line]	Strategic Gap (LS1)
[Blue dashed line]	Bus Priority Route (INF1)
[Yellow dashed line]	Safeguarded Land for Future Road (INF2)
[Red dashed line]	Improving Connectivity in Hartlepool (INF2) (New by-pass to North of Elwick Village)
[Red dashed line]	New Grade Separated Junction on A19 (INF2)
[Red dashed line]	New Junction for Elwick By-Pass (INF2)
[Red dashed line]	General Hospital Site (INF3)
[Red dashed line]	Community Facilities (INF4)
[Red dashed line]	Strategic Wind Turbine Development (CC4)
[Red dashed line]	New Housing Provision (HSG1)
[Red dashed line]	Urban Housing Sites (HSG3)
[Red dashed line]	The South West Extension Strategic Housing Site (HSG4)
[Red dashed line]	Elwick Village Housing Development Tree Buffer (HSG7)
[Red dashed line]	Leisure and Tourism (LT1)
[Red dashed line]	The Town Centre (RC2)
[Red dashed line]	Innovation and Skills Quarter (RC3)
[Red dashed line]	Edge of Town Centre Areas (RC4 - RC11)
[Red dashed line]	Retail and Leisure Parks (RC12 - RC15)
[Red dashed line]	Local Centres (RC16)
[Red dashed line]	Late Night Uses Area (RC17)
[Red dashed line]	Primary Shopping Area (RC1)
[Red dashed line]	Underground Storage (EMP6)
[Red dashed line]	Prestige Employment Site Wynyard Business Park (EMP1)
[Red dashed line]	Queen's Meadow Business Park (EMP2)
[Red dashed line]	General Employment Land (EMP3)
[Red dashed line]	Specialist Industries (EMP4)
[Red dashed line]	Safeguarded Land for New Nuclear Power Station (EMP5)
[Red dashed line]	Scheduled Monument (Town Wall)
[Red dashed line]	Protected Wreck Site
[Red dashed line]	Scheduled Monument Sites (HE1)
[Red dashed line]	Registered Park and Garden (HE1)
[Red dashed line]	Conservation Areas (HE3)
[Red dashed line]	Local Wildlife Sites (NE1)
[Red dashed line]	Special Landscape Area (NE1)
[Red dashed line]	Internationally Designated Site (NE1a)
[Red dashed line]	Nationally Designated Site (NE1b)
[Red dashed line]	Parks and Gardens (NE2b)
[Red dashed line]	Children's Play Space/Areas (NE2c)
[Red dashed line]	Outdoor Sports (NE2a)
[Red dashed line]	Local Green Corridors (NE2e)
[Red dashed line]	Civic Space (NE2f)
[Red dashed line]	Church Yards and Cemeteries (NE2g)
[Red dashed line]	Allotments and Community Gardens (NE2h)
[Red dashed line]	Amenity Open Space (NE2i)
[Red dashed line]	Natural and Semi-Natural Green Space (NE2)
[Red dashed line]	Green Wedge (NE3)

Publication Proposals Map
 Amendment to HSG8-Green Buffer Area
 Hart Village
 PM/CHP 10/03



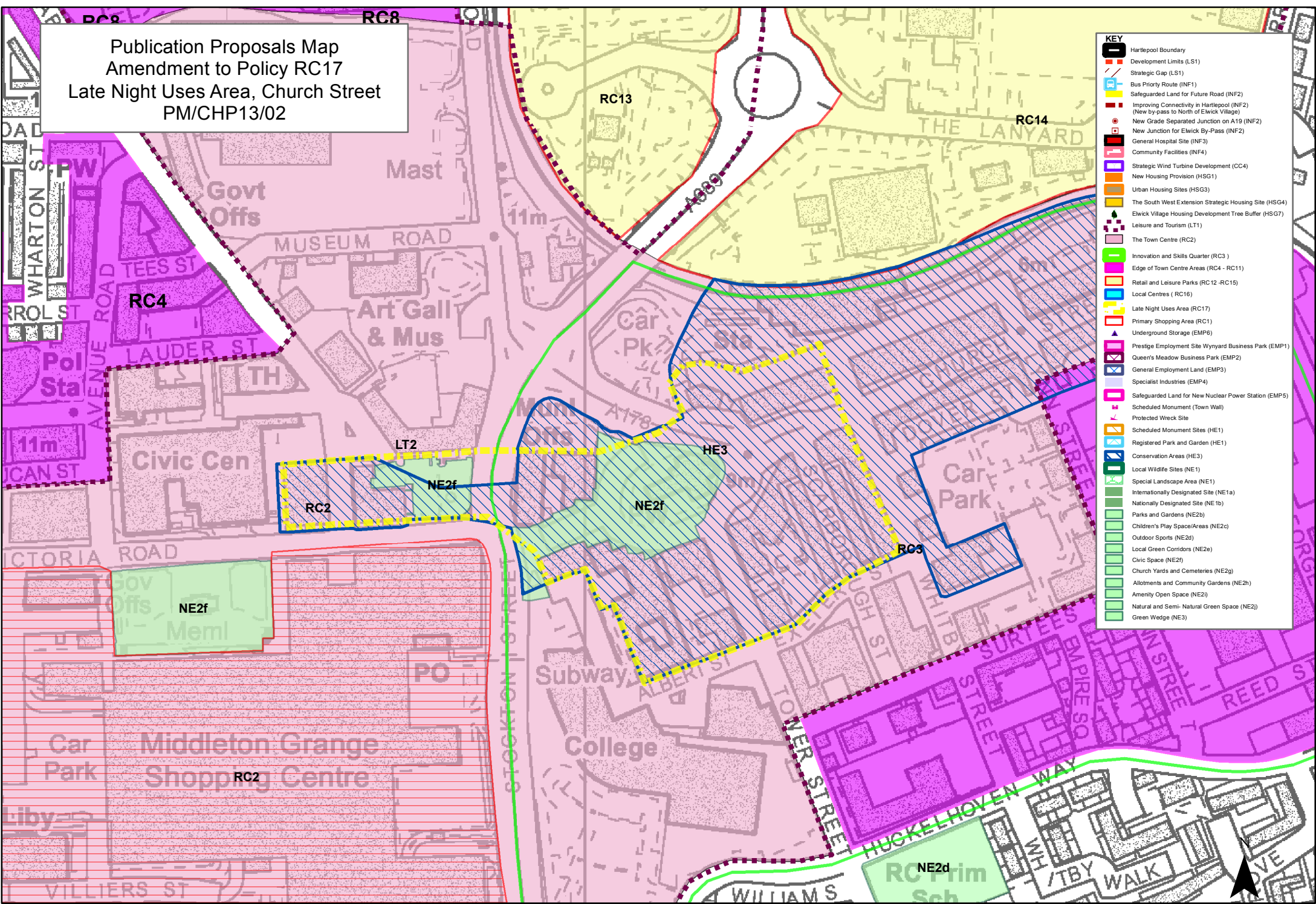
- KEY**
- Hartlepool Boundary
 - Development Limits (LS1)
 - Strategic Gap (LS1)
 - Bus Priority Route (INF1)
 - Safeguarded Land for Future Road (INF2)
 - Improving Connectivity in Hartlepool (INF2) (New by-pass to North of Elwick Village)
 - New Grade Separated Junction on A19 (INF2)
 - New Junction for Elwick By-Pass (INF2)
 - General Hospital Site (INF3)
 - Community Facilities (INF4)
 - Strategic Wind Turbine Development (CC4)
 - New Housing Provision (HSG1)
 - Urban Housing Sites (HSG3)
 - The South West Extension Strategic Housing Site (HSG4)
 - Elwick Village Housing Development Tree Buffer (HSG7)
 - Leisure and Tourism (LT1)
 - The Town Centre (RC2)
 - Innovation and Skills Quarter (RC3)
 - Edge of Town Centre Areas (RC4 - RC11)
 - Retail and Leisure Parks (RC12 - RC15)
 - Local Centres (RC16)
 - Late Night Uses Area (RC17)
 - Primary Shopping Area (RC1)
 - Underground Storage (EMP6)
 - Prestige Employment Site Wynyard Business Park (EMP1)
 - Queen's Meadow Business Park (EMP2)
 - General Employment Land (EMP3)
 - Specialist Industries (EMP4)
 - Safeguarded Land for New Nuclear Power Station (EMP5)
 - Scheduled Monument (Town Wall)
 - Protected Wreck Site
 - Scheduled Monument Sites (HE1)
 - Registered Park and Garden (HE1)
 - Conservation Areas (HE3)
 - Local Wildlife Sites (NE1)
 - Special Landscape Area (NE1)
 - Internationally Designated Site (NE1a)
 - Nationally Designated Site (NE1b)
 - Parks and Gardens (NE2b)
 - Children's Play Space/Areas (NE2c)
 - Outdoor Sports (NE2d)
 - Local Green Corridors (NE2e)
 - Civic Space (NE2f)
 - Church Yards and Cemeteries (NE2g)
 - Allotments and Community Gardens (NE2h)
 - Amenity Open Space (NE2i)
 - Natural and Semi-Natural Green Space (NE2j)
 - Green Wedge (NE3)

Publication Proposals Map
 Amendment to Policy RC7
 Edge of Town Centre Area's, Mainforth Terrace.
 PM/CHP13/01



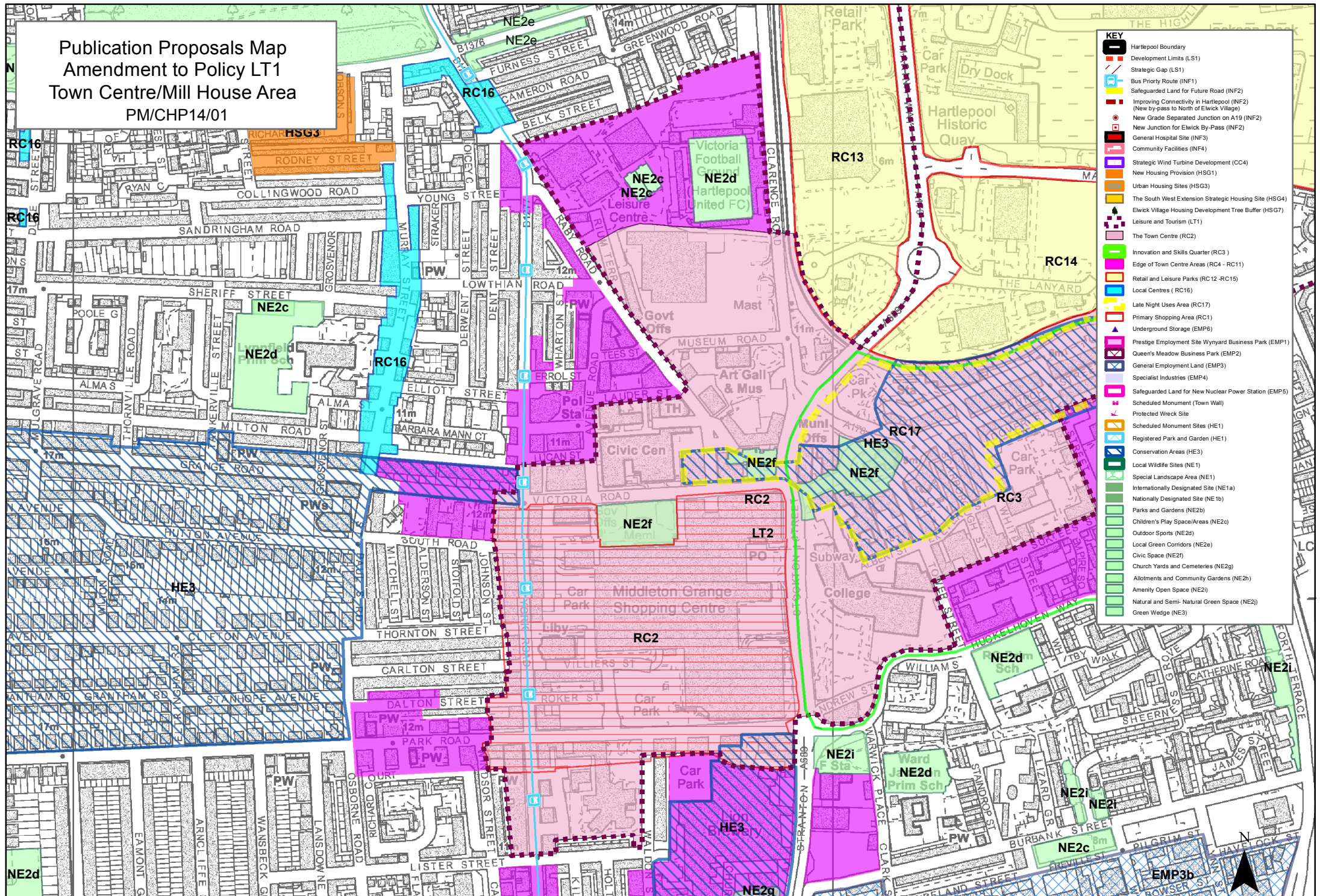
- KEY**
- Hartlepool Boundary
 - Development Limits (LS1)
 - Strategic Gap (LS1)
 - Bus Priority Route (INF1)
 - Safeguarded Land for Future Road (INF2)
 - Improving Connectivity in Hartlepool (INF2) (New by-pass to North of Elwick Village)
 - New Grade Separated Junction on A19 (INF2)
 - New Junction for Elwick By-Pass (INF2)
 - General Hospital Site (INF3)
 - Community Facilities (INF4)
 - Strategic Wind Turbine Development (CC4)
 - New Housing Provision (HSG1)
 - Urban Housing Sites (HSG3)
 - The South West Extension Strategic Housing Site (HSG4)
 - Elwick Village Housing Development Tree Buffer (HSG7)
 - Leisure and Tourism (LT1)
 - The Town Centre (RC2)
 - Innovation and Skills Quarter (RC3)
 - Edge of Town Centre Areas (RC4 - RC11)
 - Retail and Leisure Parks (RC12-RC15)
 - Local Centres (RC16)
 - Late Night Uses Area (RC17)
 - Primary Shopping Area (RC1)
 - Underground Storage (EMP6)
 - Prestige Employment Site Wynyard Business Park (EMP1)
 - Queen's Meadow Business Park (EMP2)
 - General Employment Land (EMP3)
 - Specialist Industries (EMP4)
 - Safeguarded Land for New Nuclear Power Station (EMP5)
 - Scheduled Monument (Town Wall)
 - Protected Wreck Site
 - Scheduled Monument Sites (HE1)
 - Registered Park and Garden (HE1)
 - Conservation Areas (HE3)
 - Local Wildlife Sites (NE1)
 - Special Landscape Area (NE1)
 - Internationally Designated Site (NE1a)
 - Nationally Designated Site (NE1b)
 - Parks and Gardens (NE2b)
 - Children's Play Space/Areas (NE2c)
 - Outdoor Sports (NE2a)
 - Local Green Corridors (NE2e)
 - Civic Space (NE2f)
 - Church Yards and Cemeteries (NE2g)
 - Allotments and Community Gardens (NE2h)
 - Amenity Open Space (NE2i)
 - Natural and Semi-Natural Green Space (NE2j)
 - Green Wedge (NE3)

Publication Proposals Map
 Amendment to Policy RC17
 Late Night Uses Area, Church Street
 PM/CHP13/02



KEY	
[Red dashed line]	Hartlepool Boundary
[Red dashed line]	Development Limits (LS1)
[Red dashed line]	Strategic Gap (LS1)
[Blue line]	Bus Priority Route (INF1)
[Yellow line]	Safeguarded Land for Future Road (INF2)
[Red dashed line]	Improving Connectivity in Hartlepool (INF2) (New by-pass to North of Elwick Village)
[Red dashed line]	New Grade Separated Junction on A19 (INF2)
[Red dashed line]	New Junction for Elwick By-Pass (INF2)
[Red dashed line]	General Hospital Site (INF3)
[Red dashed line]	Community Facilities (INF4)
[Purple outline]	Strategic Wind Turbine Development (CC4)
[Orange outline]	New Housing Provision (HSG1)
[Orange outline]	Urban Housing Sites (HSG3)
[Orange outline]	The South West Extension Strategic Housing Site (HSG4)
[Orange outline]	Elwick Village Housing Development Tree Buffer (HSG7)
[Green outline]	Leisure and Tourism (LT1)
[Pink outline]	The Town Centre (RC2)
[Green outline]	Innovation and Skills Quarter (RC3)
[Pink outline]	Edge of Town Centre Areas (RC4 - RC11)
[Blue outline]	Retail and Leisure Parks (RC12 - RC15)
[Blue outline]	Local Centres (RC16)
[Yellow outline]	Late Night Uses Area (RC17)
[Red outline]	Primary Shopping Area (RC1)
[Blue outline]	Underground Storage (EMP6)
[Blue outline]	Prestige Employment Site Wynyard Business Park (EMP1)
[Blue outline]	Queen's Meadow Business Park (EMP2)
[Blue outline]	General Employment Land (EMP3)
[Blue outline]	Specialist Industries (EMP4)
[Blue outline]	Safeguarded Land for New Nuclear Power Station (EMP5)
[Blue outline]	Scheduled Monument (Town Wall)
[Blue outline]	Protected Wreck Site
[Blue outline]	Scheduled Monument Sites (HE1)
[Blue outline]	Registered Park and Garden (HE1)
[Blue outline]	Conservation Areas (HE3)
[Blue outline]	Local Wildlife Sites (NE1)
[Blue outline]	Special Landscape Area (NE1)
[Blue outline]	Internationally Designated Site (NE1a)
[Blue outline]	Nationally Designated Site (NE1b)
[Blue outline]	Parks and Gardens (NE2b)
[Blue outline]	Children's Play Space/Areas (NE2c)
[Blue outline]	Outdoor Sports (NE2d)
[Blue outline]	Local Green Corridors (NE2e)
[Blue outline]	Civic Space (NE2f)
[Blue outline]	Church Yards and Cemeteries (NE2g)
[Blue outline]	Allotments and Community Gardens (NE2h)
[Blue outline]	Amenity Open Space (NE2i)
[Blue outline]	Natural and Semi-Natural Green Space (NE2j)
[Blue outline]	Green Wedge (NE3)

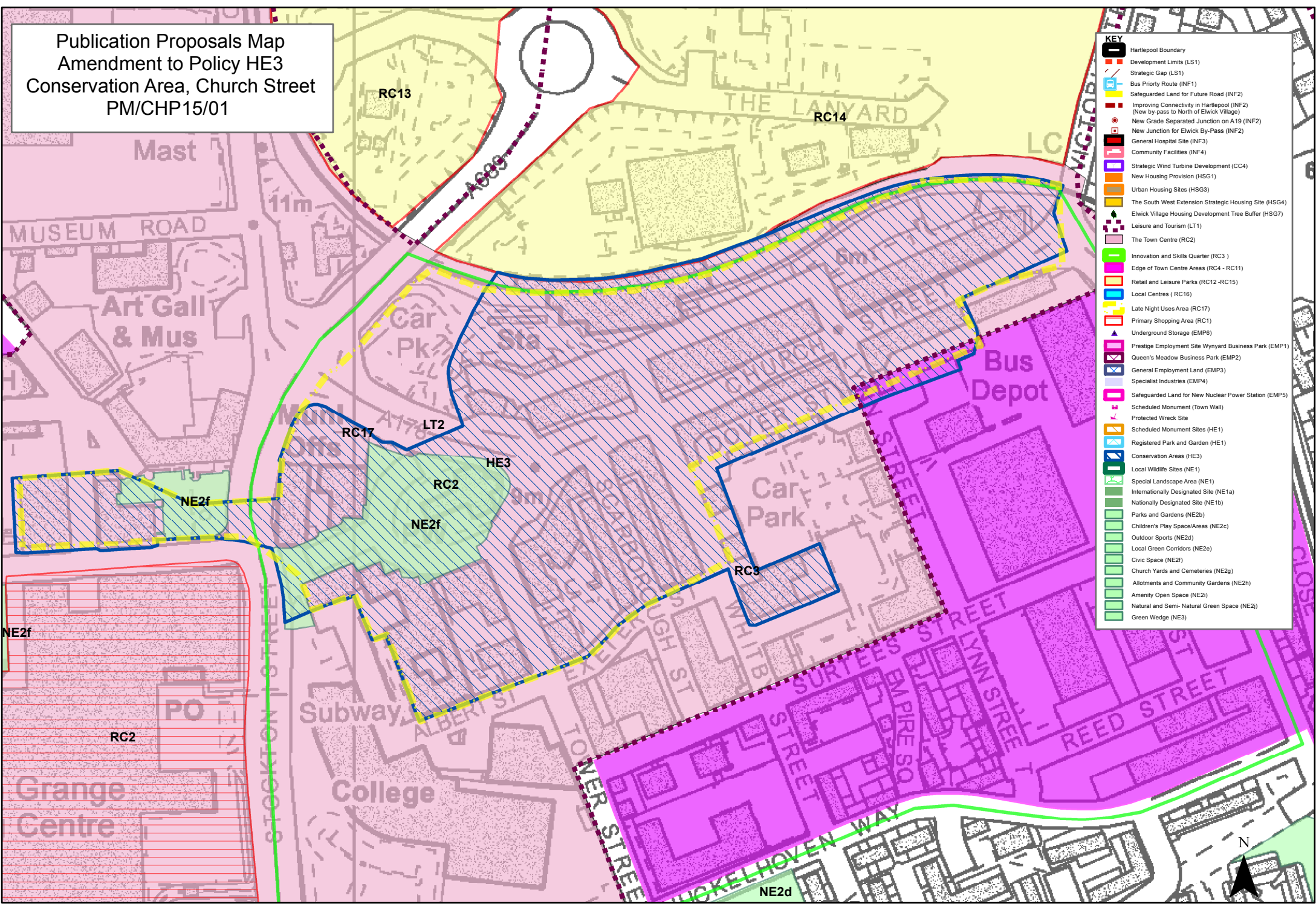
Publication Proposals Map
Amendment to Policy LT1
Town Centre/Mill House Area
PM/CHP14/01



KEY

- Hartlepool Boundary
- Development Limits (LS1)
- Strategic Gap (LS1)
- Bus Priority Route (INF1)
- Safeguarded Land for Future Road (INF2)
- Improving Connectivity in Hartlepool (INF2) (New by-pass to North of Elwick Village)
- New Grade Separated Junction on A19 (INF2)
- New Junction for Elwick By-Pass (INF2)
- General Hospital Site (INF3)
- Community Facilities (INF4)
- Strategic Wind Turbine Development (CC4)
- New Housing Provision (HSG1)
- Urban Housing Sites (HSG3)
- The South West Extension Strategic Housing Site (HSG4)
- Elwick Village Housing Development Tree Buffer (HSG7)
- Leisure and Tourism (LT1)
- The Town Centre (RC2)
- Innovation and Skills Quarter (RC3)
- Edge of Town Centre Areas (RC4 - RC11)
- Retail and Leisure Parks (RC12-RC15)
- Local Centres (RC16)
- Late Night Uses Area (RC17)
- Primary Shopping Area (RC1)
- Underground Storage (EMP6)
- Prestige Employment Site Wynyard Business Park (EMP1)
- Queen's Meadow Business Park (EMP2)
- General Employment Land (EMP3)
- Specialist Industries (EMP4)
- Safeguarded Land for New Nuclear Power Station (EMP5)
- Scheduled Monument (Town Wall)
- Protected Wreck Site
- Scheduled Monument Sites (HE1)
- Registered Park and Garden (HE1)
- Conservation Areas (HE3)
- Local Wildlife Sites (NE1)
- Special Landscape Area (NE1)
- Internationally Designated Site (NE1a)
- Nationally Designated Site (NE1b)
- Parks and Gardens (NE2b)
- Children's Play Space/Areas (NE2c)
- Outdoor Sports (NE2a)
- Local Green Corridors (NE2e)
- Civic Space (NE2f)
- Church Yards and Cemeteries (NE2g)
- Allotments and Community Gardens (NE2h)
- Amenity Open Space (NE2i)
- Natural and Semi-Natural Green Space (NE2j)
- Green Wedge (NE3)

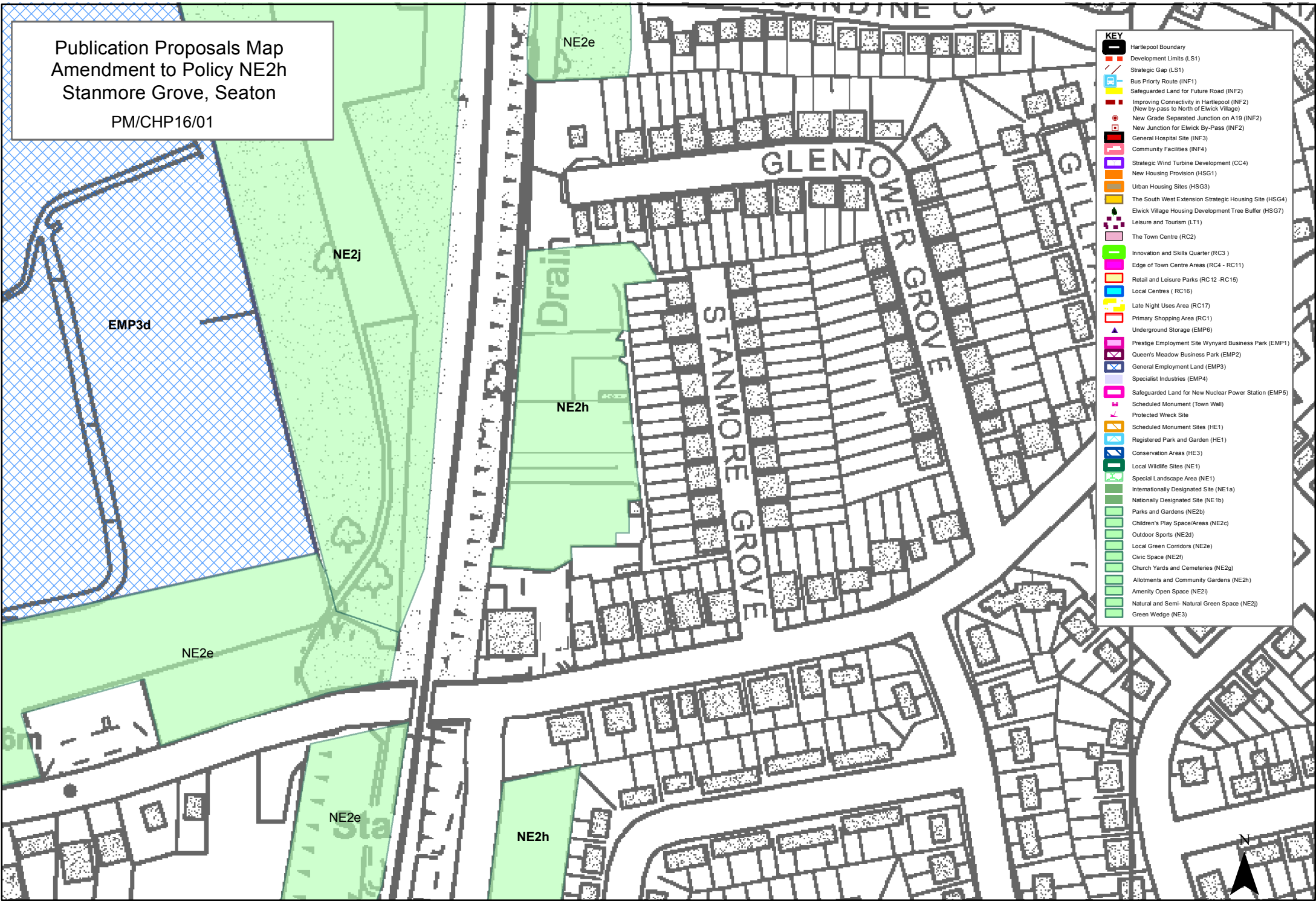
Publication Proposals Map
 Amendment to Policy HE3
 Conservation Area, Church Street
 PM/CHP15/01



- KEY**
- Hartlepool Boundary
 - Development Limits (LS1)
 - Strategic Gap (LS1)
 - Bus Priority Route (INF1)
 - Safeguarded Land for Future Road (INF2)
 - Improving Connectivity in Hartlepool (INF2) (New by-pass to North of Elwick Village)
 - New Grade Separated Junction on A19 (INF2)
 - New Junction for Elwick By-Pass (INF2)
 - General Hospital Site (INF3)
 - Community Facilities (INF4)
 - Strategic Wind Turbine Development (CC4)
 - New Housing Provision (HSG1)
 - Urban Housing Sites (HSG3)
 - The South West Extension Strategic Housing Site (HSG4)
 - Elwick Village Housing Development Tree Buffer (HSG7)
 - Leisure and Tourism (LT1)
 - The Town Centre (RC2)
 - Innovation and Skills Quarter (RC3)
 - Edge of Town Centre Areas (RC4 - RC11)
 - Retail and Leisure Parks (RC12-RC15)
 - Local Centres (RC16)
 - Late Night Uses Area (RC17)
 - Primary Shopping Area (RC1)
 - Underground Storage (EMP6)
 - Prestige Employment Site Wynyard Business Park (EMP1)
 - Queen's Meadow Business Park (EMP2)
 - General Employment Land (EMP3)
 - Specialist Industries (EMP4)
 - Safeguarded Land for New Nuclear Power Station (EMP5)
 - Scheduled Monument (Town Wall)
 - Protected Wreck Site
 - Scheduled Monument Sites (HE1)
 - Registered Park and Garden (HE1)
 - Conservation Areas (HE3)
 - Local Wildlife Sites (NE1)
 - Special Landscape Area (NE1)
 - Internationally Designated Site (NE1a)
 - Nationally Designated Site (NE1b)
 - Parks and Gardens (NE2b)
 - Children's Play Space/Areas (NE2c)
 - Outdoor Sports (NE2d)
 - Local Green Corridors (NE2e)
 - Civic Space (NE2f)
 - Church Yards and Cemeteries (NE2g)
 - Allotments and Community Gardens (NE2h)
 - Amenity Open Space (NE2i)
 - Natural and Semi-Natural Green Space (NE2j)
 - Green Wedge (NE3)

Publication Proposals Map
Amendment to Policy NE2h
Stanmore Grove, Seaton

PM/CHP16/01



KEY	
	Hartlepool Boundary
	Development Limits (LS1)
	Strategic Gap (LS1)
	Bus Priority Route (INF1)
	Safeguarded Land for Future Road (INF2)
	Improving Connectivity in Hartlepool (INF2)
	New by-pass to North of Elwick Village (INF2)
	New Grade Separated Junction on A19 (INF2)
	New Junction for Elwick By-Pass (INF2)
	General Hospital Site (INF3)
	Community Facilities (INF4)
	Strategic Wind Turbine Development (CC4)
	New Housing Provision (HSG1)
	Urban Housing Sites (HSG3)
	The South West Extension Strategic Housing Site (HSG4)
	Elwick Village Housing Development Tree Buffer (HSG7)
	Leisure and Tourism (LT1)
	The Town Centre (RC2)
	Innovation and Skills Quarter (RC3)
	Edge of Town Centre Areas (RC4 - RC11)
	Retail and Leisure Parks (RC12-RC15)
	Local Centres (RC16)
	Late Night Uses Area (RC17)
	Primary Shopping Area (RC1)
	Underground Storage (EMP6)
	Prestige Employment Site Wynyard Business Park (EMP1)
	Queen's Meadow Business Park (EMP2)
	General Employment Land (EMP3)
	Specialist Industries (EMP4)
	Safeguarded Land for New Nuclear Power Station (EMP5)
	Scheduled Monument (Town Wall)
	Protected Wreck Site
	Scheduled Monument Sites (HE1)
	Registered Park and Garden (HE1)
	Conservation Areas (HE3)
	Local Wildlife Sites (NE1)
	Special Landscape Area (NE1)
	Internationally Designated Site (NE1a)
	Nationally Designated Site (NE1b)
	Parks and Gardens (NE2b)
	Children's Play Space/Areas (NE2c)
	Outdoor Sports (NE2d)
	Local Green Corridors (NE2e)
	Civic Space (NE2f)
	Church Yards and Cemeteries (NE2g)
	Allotments and Community Gardens (NE2h)
	Amenity Open Space (NE2i)
	Natural and Semi-Natural Green Space (NE2j)
	Green Wedge (NE3)

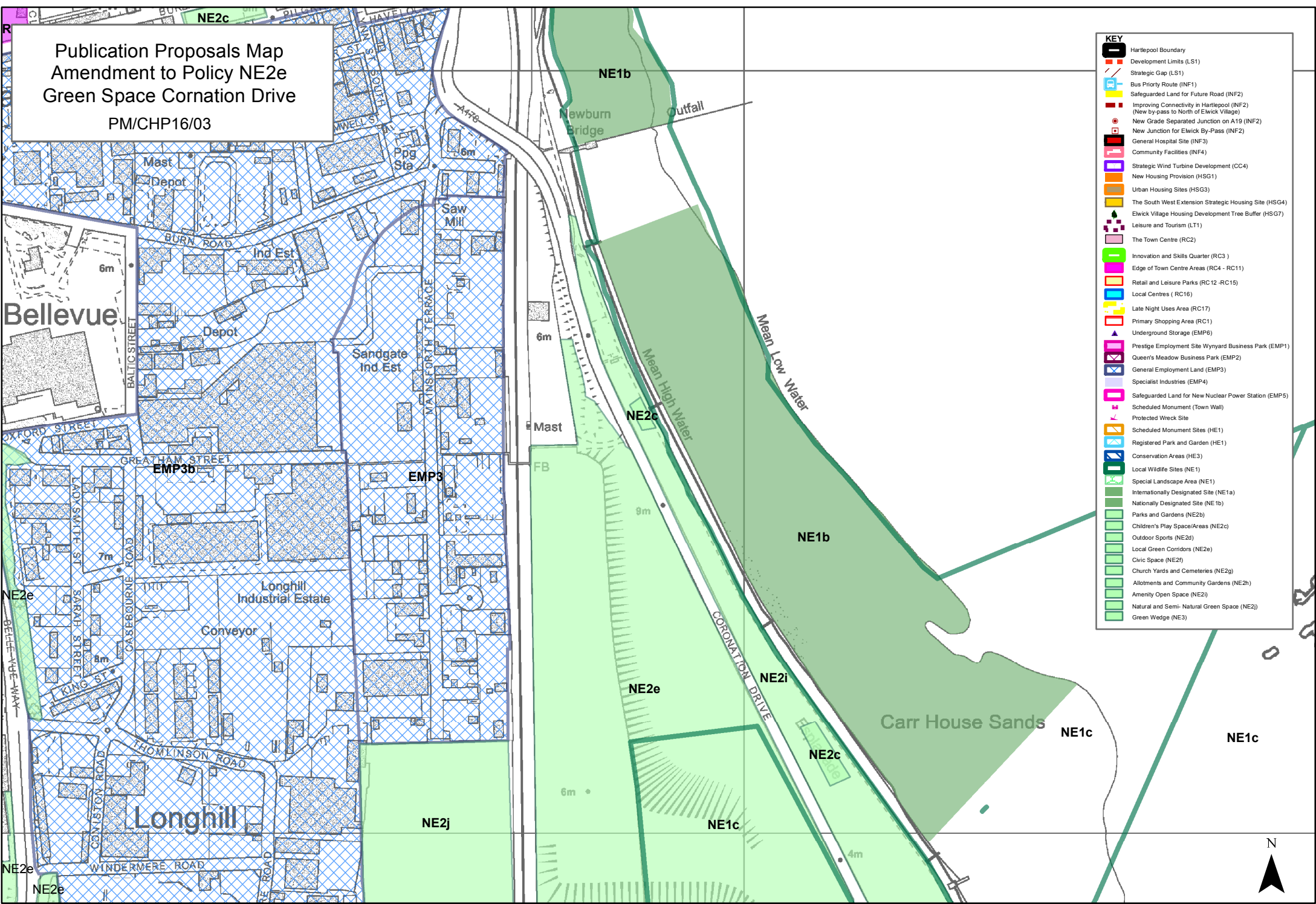
Publication Proposals Map
Amendment to Policy NE2j
Dehaviland Way/Tees Road

PM/CHP16/02

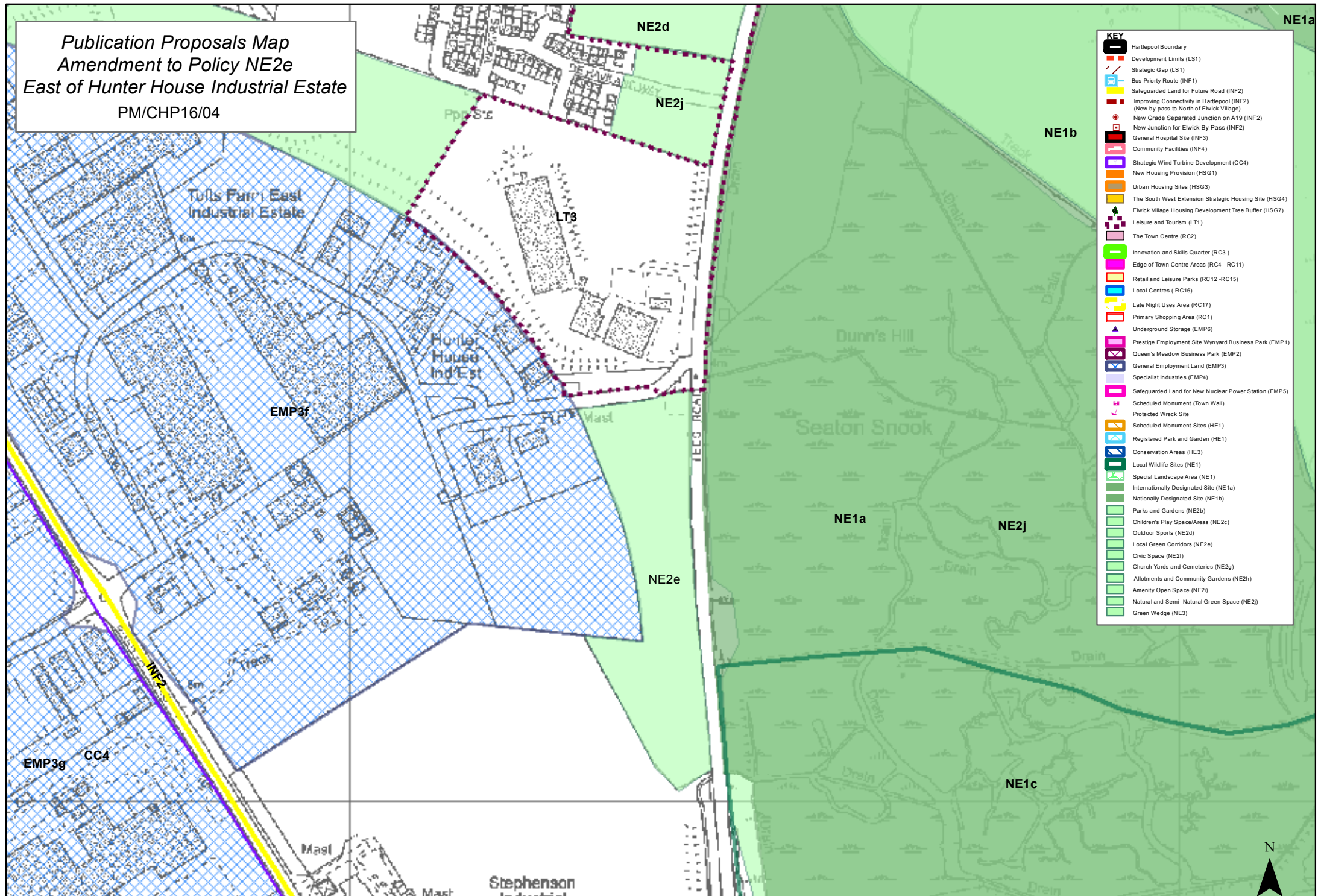


KEY	
	Hartlepool Boundary
	Development Limits (LS1)
	Strategic Gap (LS1)
	Bus Priority Route (INF1)
	Safeguarded Land for Future Road (INF2)
	Improving Connectivity in Hartlepool (INF2) (New by-pass to North of Elwick Village)
	New Grade Separated Junction on A19 (INF2)
	New Junction for Elwick By-Pass (INF2)
	General Hospital Site (INF3)
	Community Facilities (INF4)
	Strategic Wind Turbine Development (CC4)
	New Housing Provision (HSG1)
	Urban Housing Sites (HSG3)
	The South West Extension Strategic Housing Site (HSG4)
	Elwick Village Housing Development Tree Buffer (HSG7)
	Leisure and Tourism (LT1)
	The Town Centre (RC2)
	Innovation and Skills Quarter (RC3)
	Edge of Town Centre Areas (RC4 - RC11)
	Retail and Leisure Parks (RC12 - RC15)
	Local Centres (RC16)
	Late Night Uses Area (RC17)
	Primary Shopping Area (RC1)
	Underground Storage (EMP6)
	Prestige Employment Site Wynyard Business Park (EMP1)
	Queen's Meadow Business Park (EMP2)
	General Employment Land (EMP3)
	Specialist Industries (EMP4)
	Safeguarded Land for New Nuclear Power Station (EMP5)
	Scheduled Monument (Town Wall)
	Protected Wreck Site
	Scheduled Monument Sites (HE1)
	Registered Park and Garden (HE1)
	Conservation Areas (HE3)
	Local Wildlife Sites (NE1)
	Special Landscape Area (NE1)
	Internationally Designated Site (NE1a)
	Nationally Designated Site (NE1b)
	Parks and Gardens (NE2b)
	Children's Play Space/Areas (NE2c)
	Outdoor Sports (NE2d)
	Local Green Corridors (NE2e)
	Civic Space (NE2f)
	Church Yards and Cemeteries (NE2g)
	Allotments and Community Gardens (NE2h)
	Amenity Open Space (NE2i)
	Natural and Semi-Natural Green Space (NE2j)
	Green Wedge (NE3)

Publication Proposals Map
 Amendment to Policy NE2e
 Green Space Coronation Drive
 PM/CHP16/03

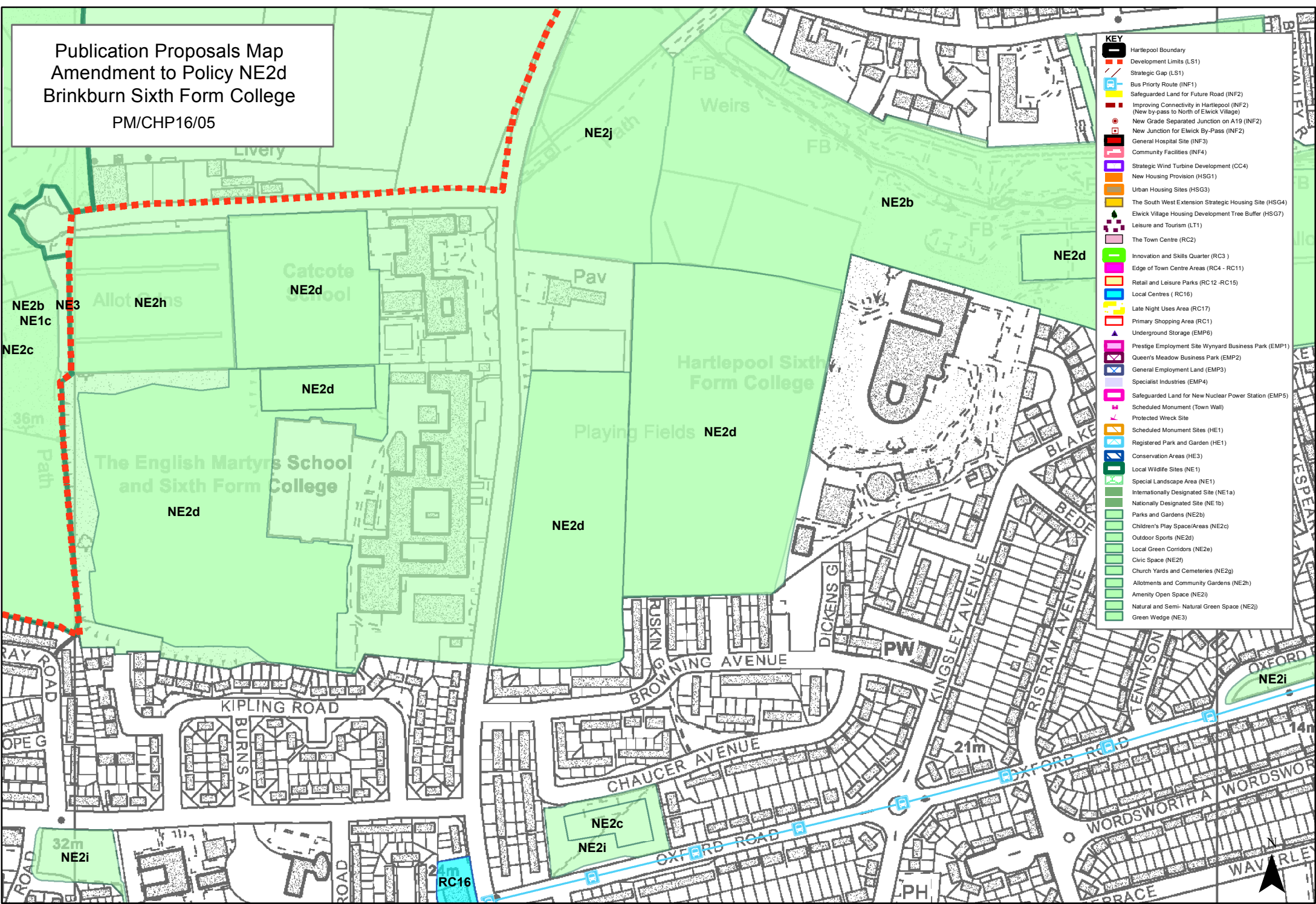


*Publication Proposals Map
Amendment to Policy NE2e
East of Hunter House Industrial Estate*
PM/CHP16/04



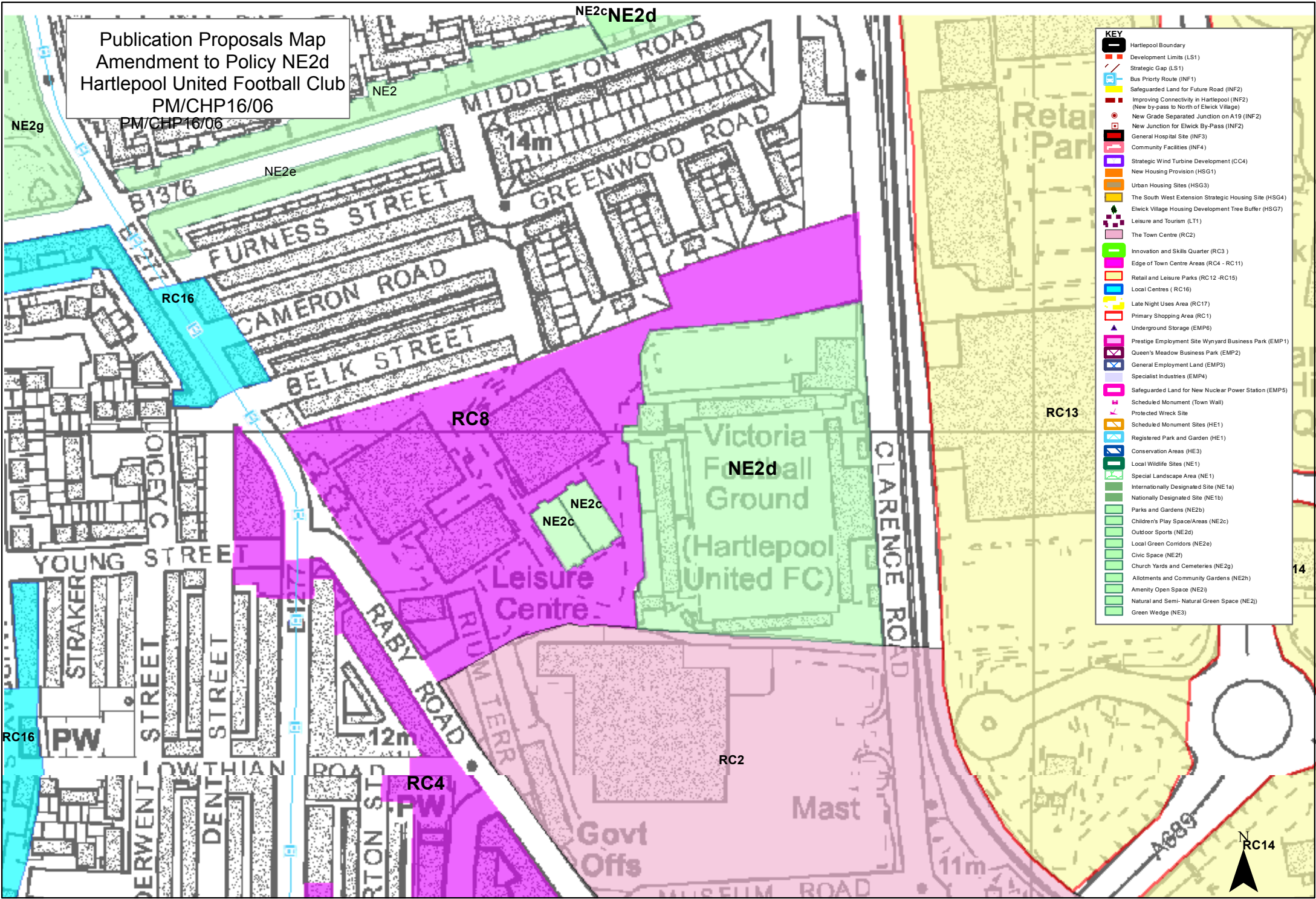
KEY	
	Hartlepool Boundary
	Development Limits (LS1)
	Strategic Gap (LS1)
	Bus Priority Route (INF1)
	Safeguarded Land for Future Road (INF2)
	Improving Connectivity in Hartlepool (INF2) (New by-pass to North of Elwick Village)
	New Grade Separated Junction on A19 (INF2)
	New Junction for Elwick By-Pass (INF2)
	General Hospital Site (INF3)
	Community Facilities (INF4)
	Strategic Wind Turbine Development (CC4)
	New Housing Provision (HSG1)
	Urban Housing Sites (HSG3)
	The South West Extension Strategic Housing Site (HSG4)
	Elwick Village Housing Development Tree Buffer (HSG7)
	Leisure and Tourism (LT1)
	The Town Centre (RC2)
	Innovation and Skills Quarter (RC3)
	Edge of Town Centre Areas (RC4 - RC11)
	Retail and Leisure Parks (RC12 - RC15)
	Local Centres (RC16)
	Late Night Uses Area (RC17)
	Primary Shopping Area (RC1)
	Underground Storage (EMP6)
	Prestige Employment Site Wynyard Business Park (EMP1)
	Queen's Meadow Business Park (EMP2)
	General Employment Land (EMP3)
	Specialist Industries (EMP4)
	Safeguarded Land for New Nuclear Power Station (EMP5)
	Scheduled Monument (Town Wall)
	Protected Wreck Site
	Scheduled Monument Sites (HE1)
	Registered Park and Garden (HE1)
	Conservation Areas (HE3)
	Local Wildlife Sites (NE1)
	Special Landscape Area (NE1)
	Internationally Designated Site (NE1a)
	Nationally Designated Site (NE1b)
	Parks and Gardens (NE2b)
	Children's Play Space/Areas (NE2c)
	Outdoor Sports (NE2d)
	Local Green Corridors (NE2e)
	Civic Space (NE2f)
	Church Yards and Cemeteries (NE2g)
	Allotments and Community Gardens (NE2h)
	Amenity Open Space (NE2i)
	Natural and Semi-Natural Green Space (NE2j)
	Green Wedge (NE3)

Publication Proposals Map
 Amendment to Policy NE2d
 Brinkburn Sixth Form College
 PM/CHP16/05



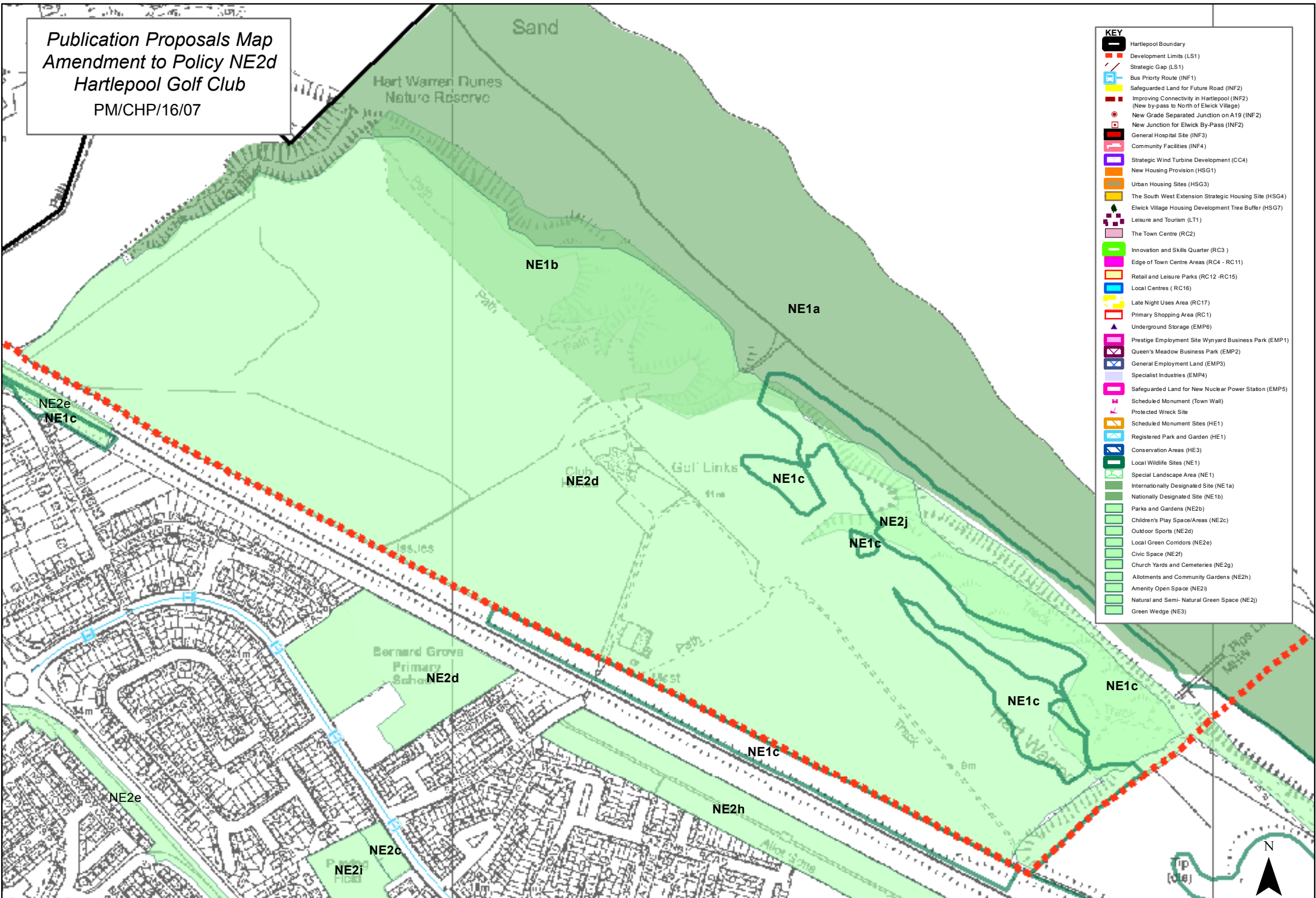
- KEY**
- Hartlepool Boundary
 - Development Limits (LS1)
 - Strategic Gap (LS1)
 - Bus Priority Route (INF1)
 - Safeguarded Land for Future Road (INF2)
 - Improving Connectivity in Hartlepool (INF2) (New by-pass to North of Elwick Village)
 - New Grade Separated Junction on A19 (INF2)
 - New Junction for Elwick By-Pass (INF2)
 - General Hospital Site (INF3)
 - Community Facilities (INF4)
 - Strategic Wind Turbine Development (CC4)
 - New Housing Provision (HSG1)
 - Urban Housing Sites (HSG3)
 - The South West Extension Strategic Housing Site (HSG4)
 - Elwick Village Housing Development Tree Buffer (HSG7)
 - Leisure and Tourism (LT1)
 - The Town Centre (RC2)
 - Innovation and Skills Quarter (RC3)
 - Edge of Town Centre Areas (RC4 - RC11)
 - Retail and Leisure Parks (RC12-RC15)
 - Local Centres (RC16)
 - Late Night Uses Area (RC17)
 - Primary Shopping Area (RC1)
 - Underground Storage (EMP6)
 - Prestige Employment Site Wynyard Business Park (EMP1)
 - Queen's Meadow Business Park (EMP2)
 - General Employment Land (EMP3)
 - Specialist Industries (EMP4)
 - Safeguarded Land for New Nuclear Power Station (EMP5)
 - Scheduled Monument (Town Wall)
 - Protected Wreck Site
 - Scheduled Monument Sites (HE1)
 - Registered Park and Garden (HE1)
 - Conservation Areas (HE3)
 - Local Wildlife Sites (NE1)
 - Special Landscape Area (NE1)
 - Internationally Designated Site (NE1a)
 - Nationally Designated Site (NE1b)
 - Parks and Gardens (NE2b)
 - Children's Play Space/Areas (NE2c)
 - Outdoor Sports (NE2a)
 - Local Green Corridors (NE2e)
 - Civic Space (NE2f)
 - Church Yards and Cemeteries (NE2g)
 - Allotments and Community Gardens (NE2h)
 - Amenity Open Space (NE2i)
 - Natural and Semi-Natural Green Space (NE2j)
 - Green Wedge (NE3)

Publication Proposals Map
 Amendment to Policy NE2d
 Hartlepool United Football Club
 PM/CHP16/06



- KEY**
- Hartlepool Boundary
 - Development Limits (LS1)
 - Strategic Gap (LS1)
 - Bus Priority Route (INF1)
 - Safeguarded Land for Future Road (INF2)
 - Improving Connectivity in Hartlepool (INF2)
 - New by-pass to North of Elwick Village (INF2)
 - New Grade Separated Junction on A10 (INF2)
 - New Junction for Elwick By-Pass (INF2)
 - General Hospital Site (INF3)
 - Community Facilities (INF4)
 - Strategic Wind Turbine Development (CC4)
 - New Housing Provision (HSG1)
 - Urban Housing Sites (HSG3)
 - The South West Extension Strategic Housing Site (HSG4)
 - Elwick Village Housing Development Tree Buffer (HSG7)
 - Leisure and Tourism (LT1)
 - The Town Centre (RC2)
 - Innovation and Skills Quarter (RC3)
 - Edge of Town Centre Areas (RC4 - RC11)
 - Retail and Leisure Parks (RC12 - RC15)
 - Local Centres (RC16)
 - Late Night Uses Area (RC17)
 - Primary Shopping Area (RC1)
 - Underground Storage (EMP6)
 - Prestige Employment Site Wynyard Business Park (EMP1)
 - Queen's Meadow Business Park (EMP2)
 - General Employment Land (EMP3)
 - Specialist Industries (EMP4)
 - Safeguarded Land for New Nuclear Power Station (EMP5)
 - Scheduled Monument (Town Wall)
 - Protected Wreck Site
 - Scheduled Monument Sites (HE1)
 - Registered Park and Garden (HE1)
 - Conservation Areas (HE3)
 - Local Wildlife Sites (NE1)
 - Special Landscape Area (NE1)
 - Internationally Designated Site (NE1a)
 - Nationally Designated Site (NE1b)
 - Parks and Gardens (NE2b)
 - Children's Play Space/Areas (NE2c)
 - Outdoor Sports (NE2d)
 - Local Green Corridors (NE2e)
 - Civic Space (NE2f)
 - Church Yards and Cemeteries (NE2g)
 - Allotments and Community Gardens (NE2h)
 - Amenity Open Space (NE2)
 - Natural and Semi-Natural Green Space (NE2)
 - Green Wedge (NE3)

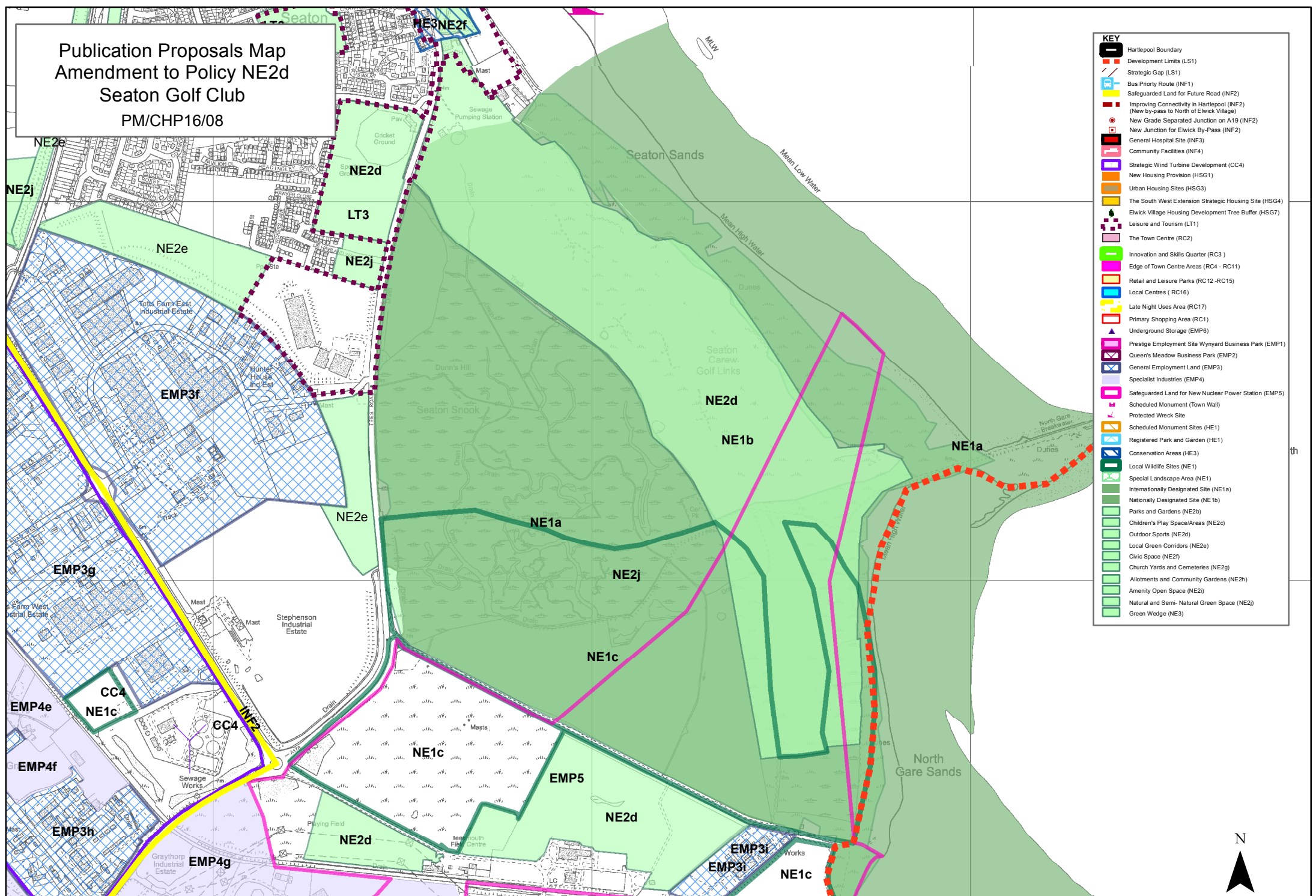
*Publication Proposals Map
Amendment to Policy NE2d
Hartlepool Golf Club
PM/CHP/16/07*



KEY

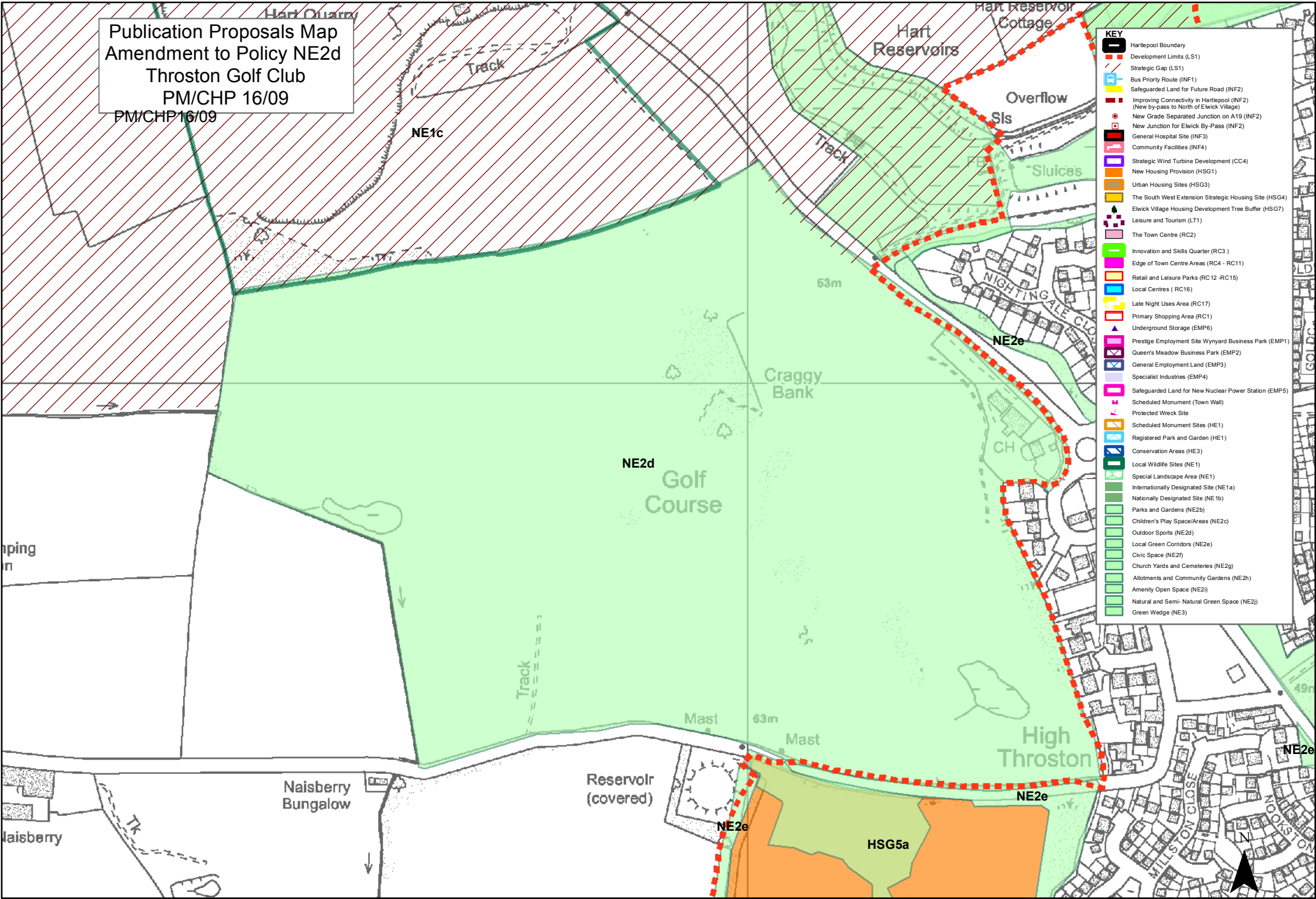
- Hartlepool Boundary
- Development Limits (LS1)
- Strategic Gap (LS1)
- Bus Priority Route (INF1)
- Safeguarded Land for Future Road (INF2)
- Improving Connectivity in Hartlepool (INF2) (New by-pass to North of Elwick Village)
- New Grade Separated Junction on A19 (INF2)
- New Junction for Elwick By-Pass (INF2)
- General Hospital Site (INF3)
- Community Facilities (INF4)
- Strategic Wind Turbine Development (CC4)
- New Housing Provision (HSG1)
- Urban Housing Sites (HSG3)
- The South West Extension Strategic Housing Site (HSG4)
- Elwick Village Housing Development Tree Buffer (HSG7)
- Leisure and Tourism (LT1)
- The Town Centre (RC2)
- Innovation and Skills Quarter (RC3)
- Edge of Town Centre Areas (RC4 - RC11)
- Retail and Leisure Parks (RC12-RC15)
- Local Centres (RC16)
- Late Night Uses Area (RC17)
- Primary Shopping Area (RC1)
- Underground Storage (EMP6)
- Prestige Employment Site Wynyard Business Park (EMP1)
- Queen's Meadow Business Park (EMP2)
- General Employment Land (EMP3)
- Specialist Industries (EMP4)
- Safeguarded Land for New Nuclear Power Station (EMP5)
- Scheduled Monument (Town Wall)
- Protected Wreck Site
- Scheduled Monument Sites (HE1)
- Registered Park and Garden (HE1)
- Conservation Areas (HE3)
- Local Wildlife Sites (NE1)
- Special Landscape Area (NE1)
- Internationally Designated Site (NE1a)
- Nationally Designated Site (NE1b)
- Parks and Gardens (NE2b)
- Children's Play Space/Areas (NE2c)
- Outdoor Sports (NE2d)
- Local Green Corridors (NE2e)
- Civic Space (NE2f)
- Church Yards and Cemeteries (NE2g)
- Allotments and Community Gardens (NE2h)
- Amenity Open Space (NE2i)
- Natural and Semi-Natural Green Space (NE2j)
- Green Wedge (NE3)

Publication Proposals Map
Amendment to Policy NE2d
Seaton Golf Club
PM/CHP16/08



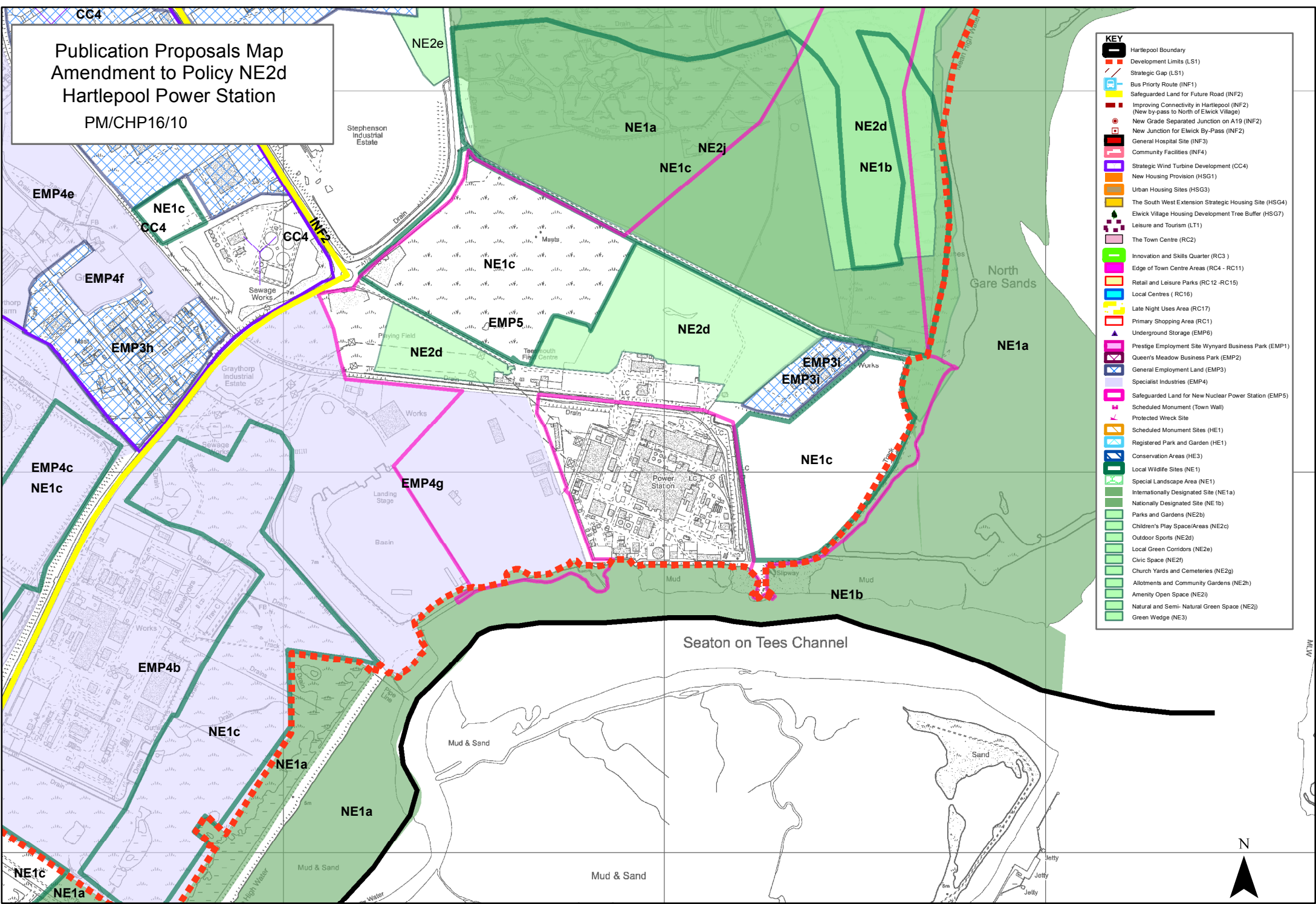
- KEY**
- Hartlepool Boundary
 - Development Limits (LS1)
 - Strategic Gap (LS1)
 - Bus Priority Route (INF1)
 - Safeguarded Land for Future Road (INF2)
 - Improving Connectivity in Hartlepool (INF2) (New by-pass to North of Elwick Village)
 - New Grade Separated Junction on A19 (INF2)
 - New Junction for Elwick By-Pass (INF2)
 - General Hospital Site (INF3)
 - Community Facilities (INF4)
 - Strategic Wind Turbine Development (CC4)
 - New Housing Provision (HSG1)
 - Urban Housing Sites (HSG3)
 - The South West Extension Strategic Housing Site (HSG4)
 - Elwick Village Housing Development Tree Buffer (HSG7)
 - Leisure and Tourism (LT1)
 - The Town Centre (RC2)
 - Innovation and Skills Quarter (RC3)
 - Edge of Town Centre Areas (RC4 - RC11)
 - Retail and Leisure Parks (RC12 - RC15)
 - Local Centres (RC16)
 - Late Night Uses Area (RC17)
 - Primary Shopping Area (RC1)
 - Underground Storage (EMP6)
 - Prestige Employment Site Wynyard Business Park (EMP1)
 - Queen's Meadow Business Park (EMP2)
 - General Employment Land (EMP3)
 - Specialist Industries (EMP4)
 - Safeguarded Land for New Nuclear Power Station (EMP5)
 - Scheduled Monument (Town Wall)
 - Protected Wreck Site
 - Scheduled Monument Sites (HE1)
 - Registered Park and Garden (HE1)
 - Conservation Areas (HE3)
 - Local Wildlife Sites (NE1)
 - Special Landscape Area (NE1)
 - Internationally Designated Site (NE1a)
 - Nationally Designated Site (NE1b)
 - Parks and Gardens (NE2b)
 - Children's Play Space/Areas (NE2c)
 - Outdoor Sports (NE2d)
 - Local Green Corridors (NE2e)
 - Civic Space (NE2f)
 - Church Yards and Cemeteries (NE2g)
 - Allotments and Community Gardens (NE2h)
 - Amenity Open Space (NE2i)
 - Natural and Semi-Natural Green Space (NE2j)
 - Green Wedge (NE3)

Publication Proposals Map
 Amendment to Policy NE2d
 Throston Golf Club
 PM/CHP 16/09
 PM/CHP16/09



KEY	
	Hartlepool Boundary
	Development Limits (LS1)
	Strategic Gap (LS1)
	Bus Priority Route (INF1)
	Safeguarded Land for Future Road (INF2)
	Improving Connectivity in Hartlepool (INF2)
	New Grade Separated Junction on A19 (INF2)
	New Junction for Elwick By-Pass (INF2)
	General Hospital Site (INF3)
	Community Facilities (INF4)
	Strategic Wind Turbine Development (CC4)
	New Housing Provision (HSG1)
	Urban Housing Sites (HSG3)
	The South West Extension Strategic Housing Site (HSG4)
	Elwick Village Housing Development Tree Buffer (HSG7)
	Leisure and Tourism (LT1)
	The Town Centre (RC2)
	Innovation and Skills Quarter (RC3)
	Edge of Town Centre Areas (RC4 - RC11)
	Retail and Leisure Parks (RC12 - RC15)
	Local Centres (RC16)
	Late Night Uses Area (RC17)
	Primary Shopping Area (RC1)
	Underground Storage (EMP6)
	Prestige Employment Site Wynyard Business Park (EMP1)
	Queen's Meadow Business Park (EMP2)
	General Employment Land (EMP3)
	Specialist Industries (EMP4)
	Safeguarded Land for New Nuclear Power Station (EMP5)
	Scheduled Monument (Town Wall)
	Protected Wreck Site
	Scheduled Monument Sites (HE1)
	Registered Park and Garden (HE1)
	Conservation Areas (HE3)
	Local Wildlife Sites (NE1)
	Special Landscape Area (NE1)
	Internationally Designated Site (NE1a)
	Nationally Designated Site (NE1b)
	Parks and Gardens (NE2b)
	Children's Play Space/Areas (NE2c)
	Outdoor Sports (NE2d)
	Local Green Corridors (NE2e)
	Civic Space (NE2f)
	Church Yards and Cemeteries (NE2g)
	Allotments and Community Gardens (NE2h)
	Amenity Open Space (NE2i)
	Natural and Semi-Natural Green Space (NE2j)
	Green Wedge (NE3)

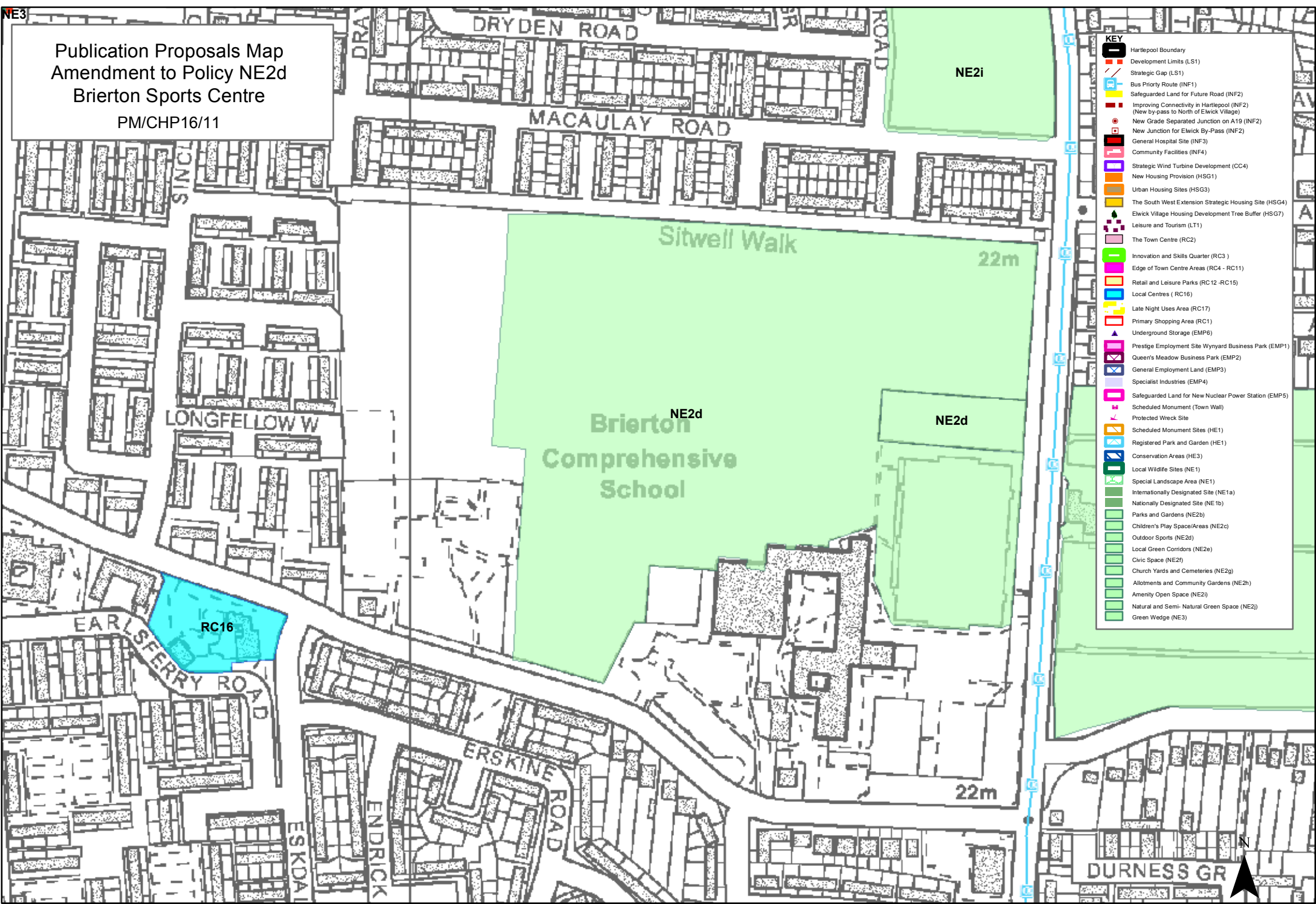
Publication Proposals Map
Amendment to Policy NE2d
Hartlepool Power Station
PM/CHP16/10



KEY	
	Hartlepool Boundary
	Development Limits (LS1)
	Strategic Gap (LS1)
	Bus Priority Route (INF1)
	Safeguarded Land for Future Road (INF2)
	Improving Connectivity in Hartlepool (INF2) (New by-pass to North of Elwick Village)
	New Grade Separated Junction on A19 (INF2)
	New Junction for Elwick By-Pass (INF2)
	General Hospital Site (INF3)
	Community Facilities (INF4)
	Strategic Wind Turbine Development (CC4)
	New Housing Provision (HSG1)
	Urban Housing Sites (HSG3)
	The South West Extension Strategic Housing Site (HSG4)
	Elwick Village Housing Development Tree Buffer (HSG7)
	Leisure and Tourism (LT1)
	The Town Centre (RC2)
	Innovation and Skills Quarter (RC3)
	Edge of Town Centre Areas (RC4 - RC11)
	Retail and Leisure Parks (RC12 - RC15)
	Local Centres (RC16)
	Late Night Uses Area (RC17)
	Primary Shopping Area (RC1)
	Underground Storage (EMP6)
	Prestige Employment Site Wynyard Business Park (EMP1)
	Queen's Meadow Business Park (EMP2)
	General Employment Land (EMP3)
	Specialist Industries (EMP4)
	Safeguarded Land for New Nuclear Power Station (EMP5)
	Scheduled Monument (Town Wall)
	Protected Wreck Site
	Scheduled Monument Sites (HE1)
	Registered Park and Garden (HE1)
	Conservation Areas (HE3)
	Local Wildlife Sites (NE1)
	Special Landscape Area (NE1)
	Internationally Designated Site (NE1a)
	Nationally Designated Site (NE1b)
	Parks and Gardens (NE2b)
	Children's Play Space/Areas (NE2c)
	Outdoor Sports (NE2a)
	Local Green Corridors (NE2e)
	Civic Space (NE2f)
	Church Yards and Cemeteries (NE2g)
	Allotments and Community Gardens (NE2h)
	Amenity Open Space (NE2i)
	Natural and Semi-Natural Green Space (NE2j)
	Green Wedge (NE3)

NE3

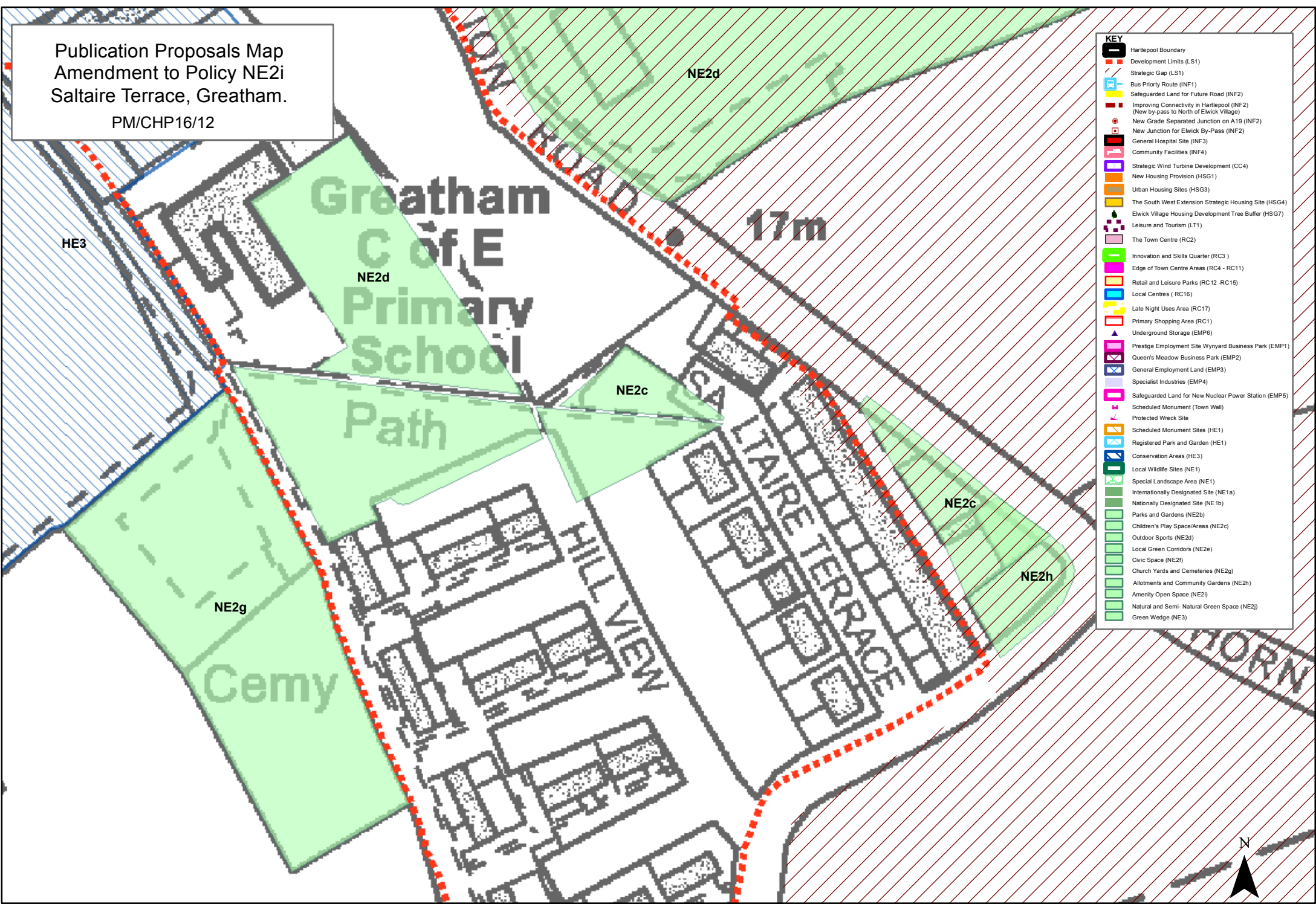
Publication Proposals Map
 Amendment to Policy NE2d
 Brierton Sports Centre
 PM/CHP16/11



- KEY**
- Hartlepool Boundary
 - Development Limits (LS1)
 - Strategic Gap (LS1)
 - Bus Priority Route (INF1)
 - Safeguarded Land for Future Road (INF2)
 - Improving Connectivity in Hartlepool (INF2)
 - New by-pass to North of Elwick Village (INF2)
 - New Grade Separated Junction on A19 (INF2)
 - New Junction for Elwick By-Pass (INF2)
 - General Hospital Site (INF3)
 - Community Facilities (INF4)
 - Strategic Wind Turbine Development (CC4)
 - New Housing Provision (HSG1)
 - Urban Housing Sites (HSG3)
 - The South West Extension Strategic Housing Site (HSG4)
 - Elwick Village Housing Development Tree Buffer (HSG7)
 - Leisure and Tourism (LT1)
 - The Town Centre (RC2)
 - Innovation and Skills Quarter (RC3)
 - Edge of Town Centre Areas (RC4 - RC11)
 - Retail and Leisure Parks (RC12 - RC15)
 - Local Centres (RC16)
 - Late Night Uses Area (RC17)
 - Primary Shopping Area (RC1)
 - Underground Storage (EMP6)
 - Prestige Employment Site Wynyard Business Park (EMP1)
 - Queen's Meadow Business Park (EMP2)
 - General Employment Land (EMP3)
 - Specialist Industries (EMP4)
 - Safeguarded Land for New Nuclear Power Station (EMP5)
 - Scheduled Monument (Town Wall)
 - Protected Wreck Site
 - Scheduled Monument Sites (HE1)
 - Registered Park and Garden (HE1)
 - Conservation Areas (HE3)
 - Local Wildlife Sites (NE1)
 - Special Landscape Area (NE1)
 - Internationally Designated Site (NE1a)
 - Nationally Designated Site (NE1b)
 - Parks and Gardens (NE2b)
 - Children's Play Space/Areas (NE2c)
 - Outdoor Sports (NE2d)
 - Local Green Corridors (NE2e)
 - Civic Space (NE2f)
 - Church Yards and Cemeteries (NE2g)
 - Allotments and Community Gardens (NE2h)
 - Amenity Open Space (NE2i)
 - Natural and Semi- Natural Green Space (NE2j)
 - Green Wedge (NE3)

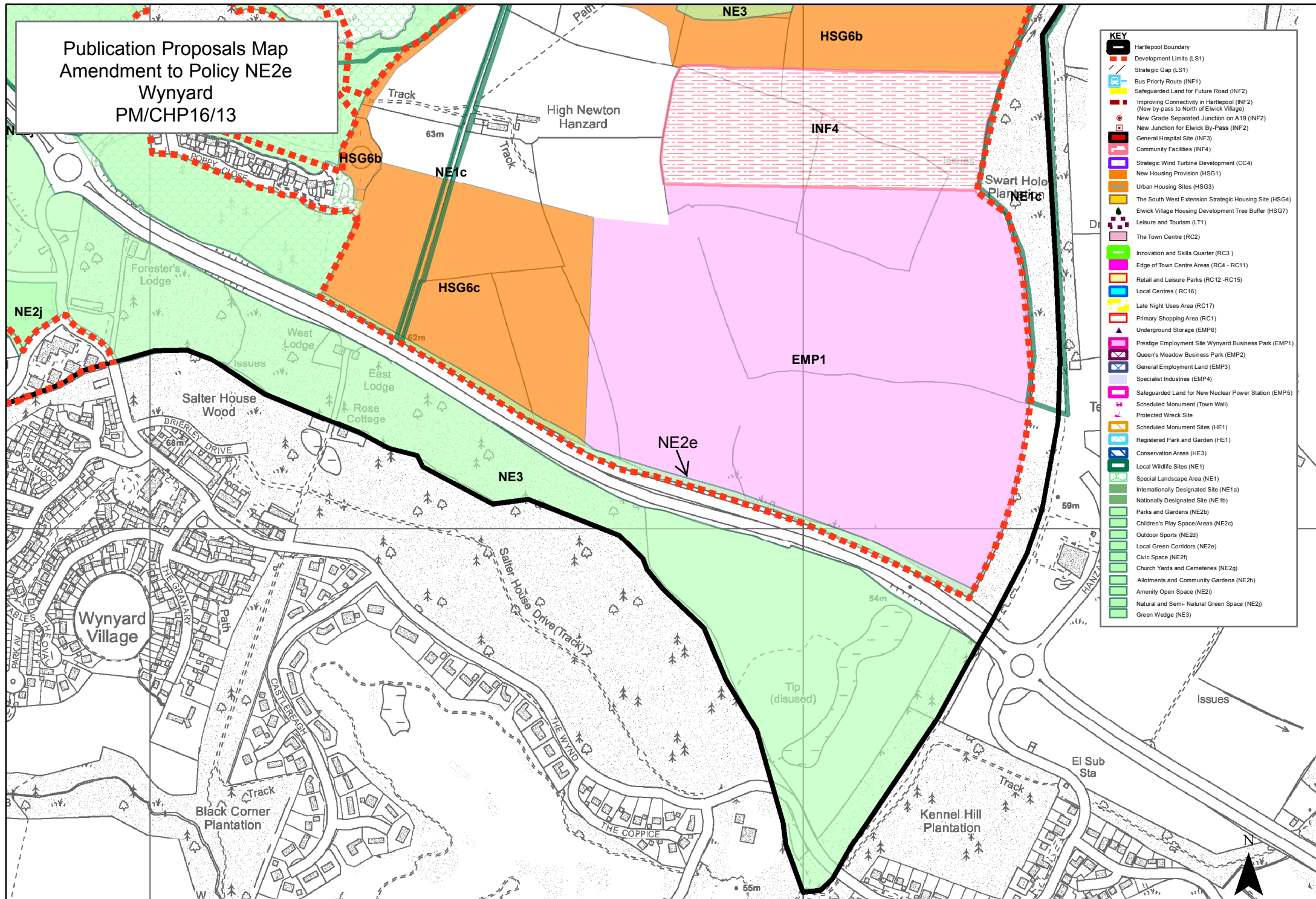
Publication Proposals Map
Amendment to Policy NE2i
Saltaire Terrace, Greatham.

PM/CHP16/12



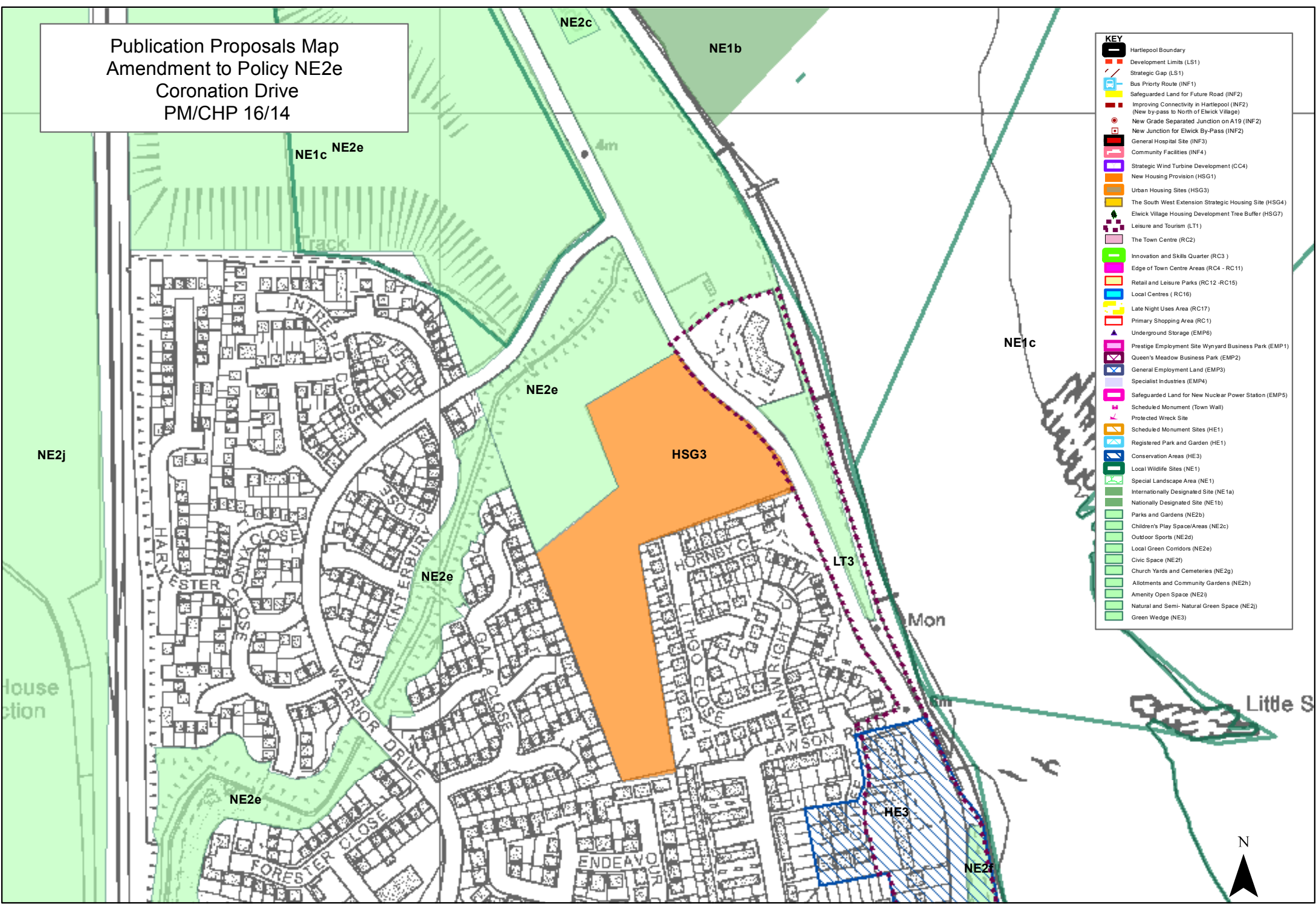
KEY	
	Hartlepool Boundary
	Development Limits (LS1)
	Strategic Gap (LS1)
	Bus Priority Route (INF1)
	Safeguarded Land for Future Road (INF2)
	Improving Connectivity in Hartlepool (INF2) (New by-pass to North of Elwick Village)
	New Grade Separated Junction on A19 (INF2)
	New Junction for Elwick By-Pass (INF2)
	General Hospital Site (INF3)
	Community Facilities (INF4)
	Strategic Wind Turbine Development (CC4)
	New Housing Provision (HSG1)
	Urban Housing Sites (HSG3)
	The South West Extension Strategic Housing Site (HSG4)
	Elwick Village Housing Development Tree Buffer (HSG7)
	Leisure and Tourism (LT1)
	The Town Centre (RC2)
	Innovation and Skills Quarter (RC3)
	Edge of Town Centre Areas (RC4 - RC11)
	Retail and Leisure Parks (RC12 - RC15)
	Local Centres (RC16)
	Late Night Uses Area (RC17)
	Primary Shopping Area (RC1)
	Underground Storage (EMP6)
	Prestige Employment Site Wynyard Business Park (EMP1)
	Queen's Meadow Business Park (EMP2)
	General Employment Land (EMP3)
	Specialist Industries (EMP4)
	Safeguarded Land for New Nuclear Power Station (EMP5)
	Scheduled Monument (Town Wall)
	Protected Wreck Site
	Scheduled Monument Sites (HE1)
	Registered Park and Garden (HE1)
	Conservation Areas (HE3)
	Local Wildlife Sites (NE1)
	Special Landscape Area (NE1)
	Internationally Designated Site (NE1a)
	Nationally Designated Site (NE1b)
	Parks and Gardens (NE2b)
	Children's Play Space/Areas (NE2c)
	Outdoor Sports (NE2d)
	Local Green Corridors (NE2e)
	Civic Space (NE2f)
	Church Yards and Cemeteries (NE2g)
	Allotments and Community Gardens (NE2h)
	Amenity Open Space (NE2i)
	Natural and Semi-Natural Green Space (NE2j)
	Green Wedge (NE3)

Publication Proposals Map
Amendment to Policy NE2e
Wynyard
PM/CHP16/13



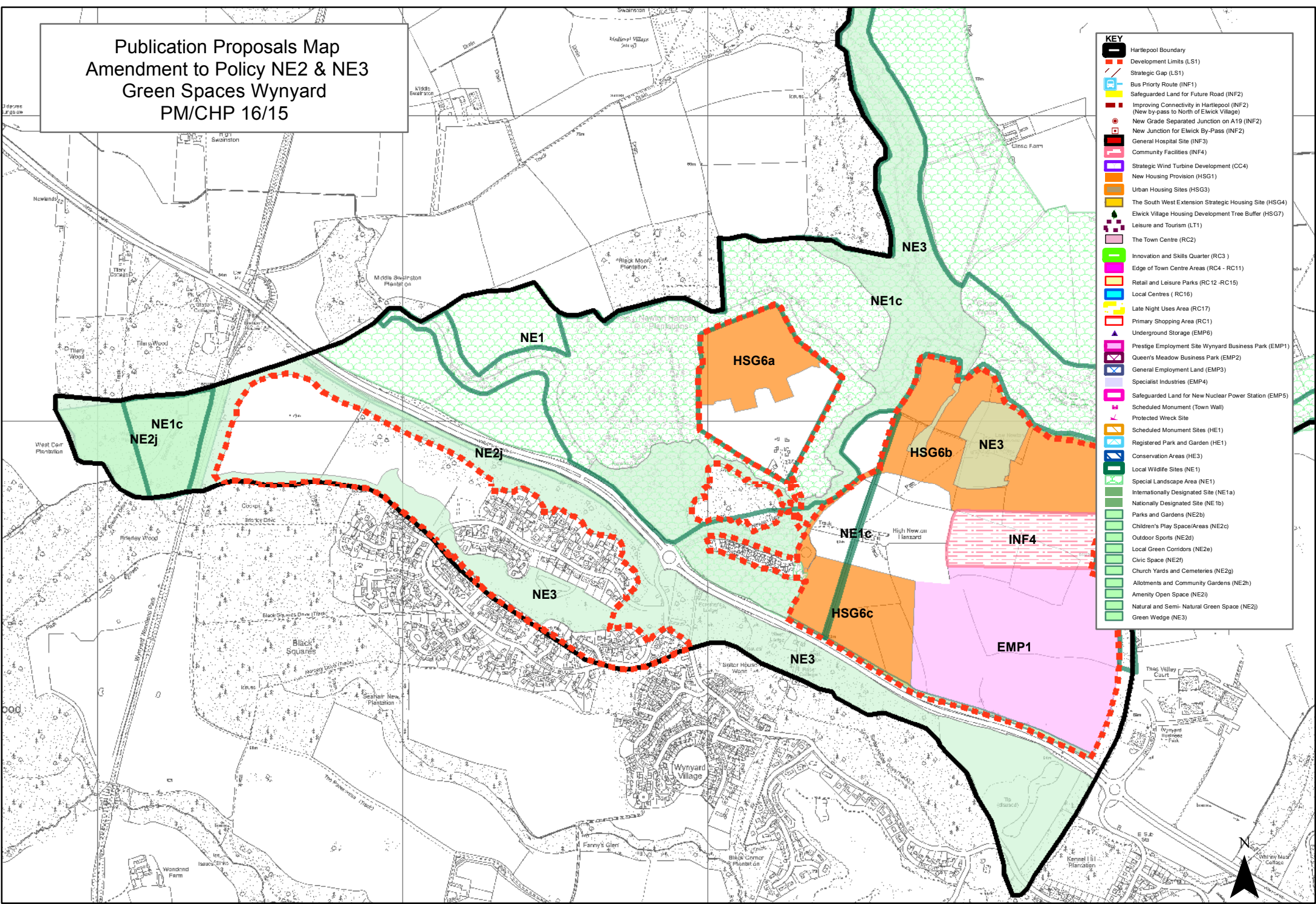
KEY	
[Red dashed line]	Hartlepool Boundary
[Red dashed line]	Development Limits (LS1)
[Red dashed line]	Strategic Gap (LS1)
[Blue line]	Bus Priority Route (INF1)
[Yellow line]	Safeguarded Land for Future Road (INF2)
[Red dashed line]	Improving Connectivity in Hartlepool (INF2)
[Red dashed line]	(New by-pass to North of Elwick Village)
[Red dashed line]	New Gated Separated Junction on A19 (INF2)
[Red dashed line]	New Junction for Elwick By-Pass (INF2)
[Red dashed line]	General Hospital Site (INF3)
[Red dashed line]	Community Facilities (INF4)
[Red dashed line]	Strategic Wind Turbine Development (CC4)
[Red dashed line]	New Housing Provision (HSG1)
[Red dashed line]	Urban Housing Sites (HSG3)
[Red dashed line]	The South West Extension Strategic Housing Site (HSG4)
[Red dashed line]	Elwick Village Housing Development Tree Buffer (HSG7)
[Red dashed line]	Leisure and Tourism (LT1)
[Red dashed line]	The Town Centre (RC2)
[Red dashed line]	Innovation and Skills Quarter (RC3)
[Red dashed line]	Edge of Town Centre Areas (RC4 - RC11)
[Red dashed line]	Retail and Leisure Parks (RC12 - RC15)
[Red dashed line]	Local Centres (RC16)
[Red dashed line]	Late Night Uses Area (RC17)
[Red dashed line]	Primary Shopping Area (RC1)
[Red dashed line]	Underground Storage (EMP6)
[Red dashed line]	Prestige Employment Site Wynyard Business Park (EMP1)
[Red dashed line]	Queen's Meadow Business Park (EMP2)
[Red dashed line]	General Employment Land (EMP3)
[Red dashed line]	Specialist Industries (EMP4)
[Red dashed line]	Safeguarded Land for New Nuclear Power Station (EMP5)
[Red dashed line]	Scheduled Monument (Town Wall)
[Red dashed line]	Protected Wreck Site
[Red dashed line]	Scheduled Monument Sites (HE1)
[Red dashed line]	Registered Park and Garden (HE1)
[Red dashed line]	Conservation Areas (HE3)
[Red dashed line]	Local Wildlife Sites (NE1)
[Red dashed line]	Special Landscape Area (NE1)
[Red dashed line]	Internationally Designated Site (NE1a)
[Red dashed line]	Nationally Designated Site (NE1b)
[Red dashed line]	Parks and Gardens (NE2b)
[Red dashed line]	Children's Play Space/Areas (NE2c)
[Red dashed line]	Outdoor Sports (NE2d)
[Red dashed line]	Local Green Corridors (NE2e)
[Red dashed line]	Civic Space (NE2f)
[Red dashed line]	Church Yards and Cemeteries (NE2g)
[Red dashed line]	Allotments and Community Gardens (NE2h)
[Red dashed line]	Amenity Open Space (NE2i)
[Red dashed line]	Natural and Semi-Natural Green Space (NE2j)
[Red dashed line]	Green Wedge (NE3)

Publication Proposals Map
 Amendment to Policy NE2e
 Coronation Drive
 PM/CHP 16/14



KEY	
	Hartlepool Boundary
	Development Limits (LS1)
	Strategic Gap (LS1)
	Bus Priority Route (INF1)
	Safeguarded Land for Future Road (INF2)
	Improving Connectivity in Hartlepool (INF2)
	New by-pass to North of Elwick Village (INF2)
	New Grade Separated Junction on A19 (INF2)
	New Junction for Elwick By-Pass (INF2)
	General Hospital Site (INF3)
	Community Facilities (INF4)
	Strategic Wind Turbine Development (CC4)
	New Housing Provision (HSG1)
	Urban Housing Sites (HSG3)
	The South West Extension Strategic Housing Site (HSG4)
	Elwick Village Housing Development Tree Buffer (HSG7)
	Leisure and Tourism (LT1)
	The Town Centre (RC2)
	Innovation and Skills Quarter (RC3)
	Edge of Town Centre Areas (RC4 - RC11)
	Retail and Leisure Parks (RC12-RC15)
	Local Centres (RC16)
	Late Night Uses Area (RC17)
	Primary Shopping Area (RC1)
	Underground Storage (EMP6)
	Prestige Employment Site Wynyard Business Park (EMP1)
	Queen's Meadow Business Park (EMP2)
	General Employment Land (EMP3)
	Specialist Industries (EMP4)
	Safeguarded Land for New Nuclear Power Station (EMP5)
	Scheduled Monument (Town Wall)
	Protected Wreck Site
	Scheduled Monument Sites (HE1)
	Registered Park and Garden (HE1)
	Conservation Areas (HE3)
	Local Wildlife Sites (NE1)
	Special Landscape Area (NE1)
	Internationally Designated Site (NE1a)
	Nationally Designated Site (NE1b)
	Parks and Gardens (NE2b)
	Children's Play Space/Areas (NE2c)
	Outdoor Sports (NE2d)
	Local Green Corridors (NE2e)
	Civic Space (NE2f)
	Church Yards and Cemeteries (NE2g)
	Allotments and Community Gardens (NE2h)
	Amenity Open Space (NE2)
	Natural and Semi-Natural Green Space (NE2)
	Green Wedge (NE3)

Publication Proposals Map
 Amendment to Policy NE2 & NE3
 Green Spaces Wynyard
 PM/CHP 16/15



KEY	
	Hartlepool Boundary
	Development Limits (LS1)
	Strategic Gap (LS1)
	Bus Priority Route (INF1)
	Safeguarded Land for Future Road (INF2)
	Improving Connectivity in Hartlepool (INF2) (New by-pass to North of Elwick Village)
	New Grade Separated Junction on A19 (INF2)
	New Junction for Elwick By-Pass (INF2)
	General Hospital Site (INF3)
	Community Facilities (INF4)
	Strategic Wind Turbine Development (CC4)
	New Housing Provision (HSG1)
	Urban Housing Sites (HSG3)
	The South West Extension Strategic Housing Site (HSG4)
	Elwick Village Housing Development Tree Buffer (HSG7)
	Leisure and Tourism (LT1)
	The Town Centre (RC2)
	Innovation and Skills Quarter (RC3)
	Edge of Town Centre Areas (RC4 - RC11)
	Retail and Leisure Parks (RC12 - RC15)
	Local Centres (RC16)
	Late Night Uses Area (RC17)
	Primary Shopping Area (RC1)
	Underground Storage (EMP6)
	Prestige Employment Site Wynyard Business Park (EMP1)
	Queen's Meadow Business Park (EMP2)
	General Employment Land (EMP3)
	Specialist Industries (EMP4)
	Safeguarded Land for New Nuclear Power Station (EMP5)
	Scheduled Monument (Town Wall)
	Protected Wreck Site
	Scheduled Monument Sites (HE1)
	Registered Park and Garden (HE1)
	Conservation Areas (HE3)
	Local Wildlife Sites (NE1)
	Special Landscape Area (NE1)
	Internationally Designated Site (NE1a)
	Nationally Designated Site (NE1b)
	Parks and Gardens (NE2b)
	Children's Play Space/Areas (NE2c)
	Outdoor Sports (NE2d)
	Local Green Corridors (NE2e)
	Civic Space (NE2f)
	Church Yards and Cemeteries (NE2g)
	Allotments and Community Gardens (NE2h)
	Amenity Open Space (NE2i)
	Natural and Semi-Natural Green Space (NE2j)
	Green Wedge (NE3)