



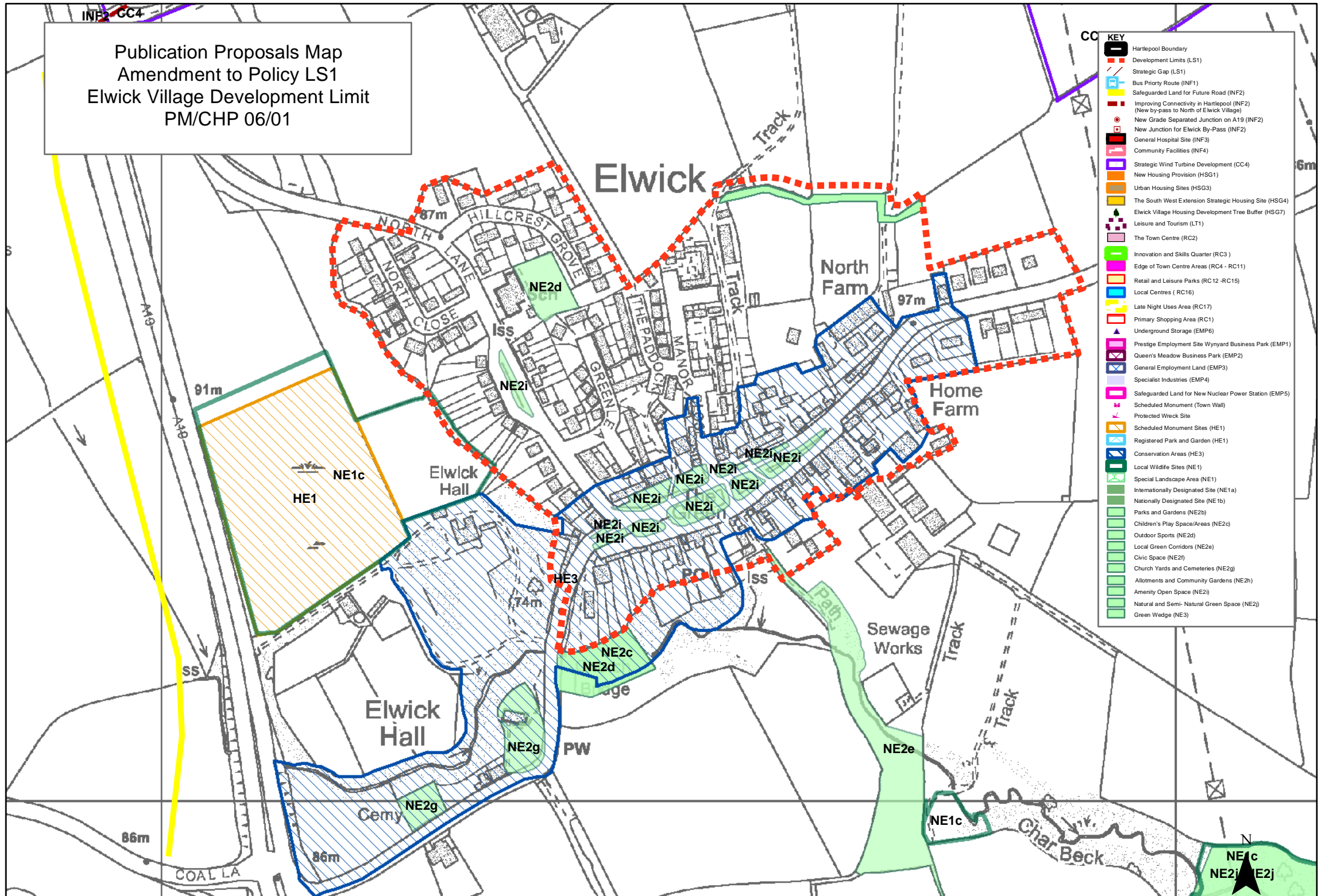
# Hartlepool Local Plan

## Proposals Map



*Amendments and suggested  
changes to the  
Publication Proposals Map*

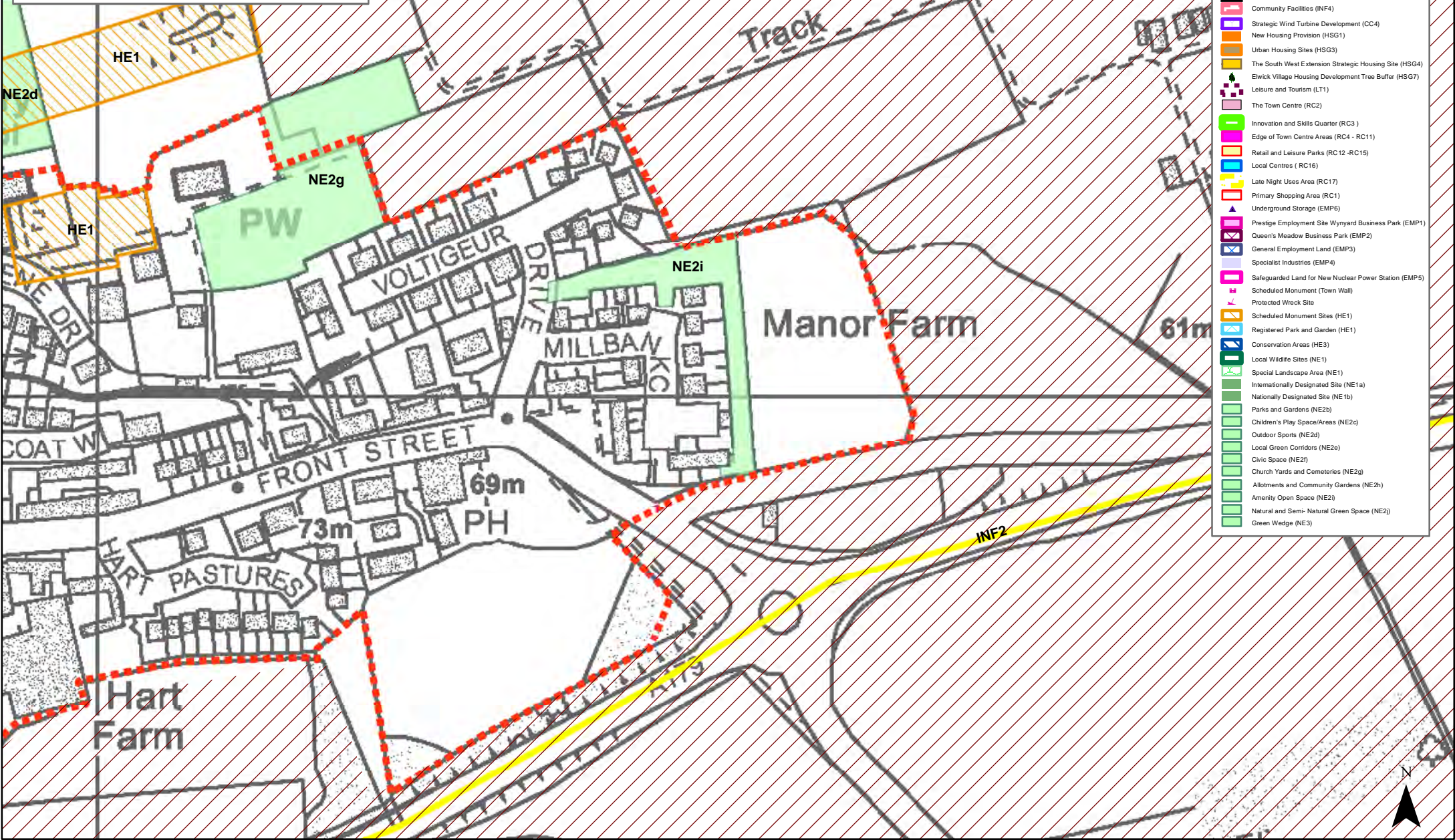
Publication Proposals Map  
 Amendment to Policy LS1  
 Elwick Village Development Limit  
 PM/CHP 06/01



- KEY**
- Hartlepool Boundary
  - Development Limits (LS1)
  - Strategic Gap (LS1)
  - Bus Priority Route (INF1)
  - Safeguarded Land for Future Road (INF2)
  - Improving Connectivity in Hartlepool (INF2) (New by-pass to North of Elwick Village)
  - New Grade Separated Junction on A19 (INF2)
  - New Junction for Elwick By-Pass (INF2)
  - General Hospital Site (INF3)
  - Community Facilities (INF4)
  - Strategic Wind Turbine Development (CC4)
  - New Housing Provision (HSG1)
  - Urban Housing Sites (HSG3)
  - The South West Extension Strategic Housing Site (HSG4)
  - Elwick Village Housing Development Tree Buffer (HSG7)
  - Leisure and Tourism (LT1)
  - The Town Centre (RC2)
  - Innovation and Skills Quarter (RC3)
  - Edge of Town Centre Areas (RC4 - RC11)
  - Retail and Leisure Parks (RC12 - RC15)
  - Local Centres (RC16)
  - Late Night Uses Area (RC17)
  - Primary Shopping Area (RC1)
  - Underground Storage (EMP6)
  - Prestige Employment Site Wynyard Business Park (EMP1)
  - Queen's Meadow Business Park (EMP2)
  - General Employment Land (EMP3)
  - Specialist Industries (EMP4)
  - Safeguarded Land for New Nuclear Power Station (EMP5)
  - Scheduled Monument (Town Wall)
  - Protected Wreck Site
  - Scheduled Monument Sites (HE1)
  - Registered Park and Garden (HE1)
  - Conservation Areas (HE3)
  - Local Wildlife Sites (NE1)
  - Special Landscape Area (NE1)
  - Internationally Designated Site (NE1a)
  - Nationally Designated Site (NE1b)
  - Parks and Gardens (NE2b)
  - Children's Play Space/Areas (NE2c)
  - Outdoor Sports (NE2a)
  - Local Green Corridors (NE2e)
  - Civic Space (NE2f)
  - Church Yards and Cemeteries (NE2g)
  - Allotments and Community Gardens (NE2h)
  - Amenity Open Space (NE2i)
  - Natural and Semi-Natural Green Space (NE2j)
  - Green Wedge (NE3)

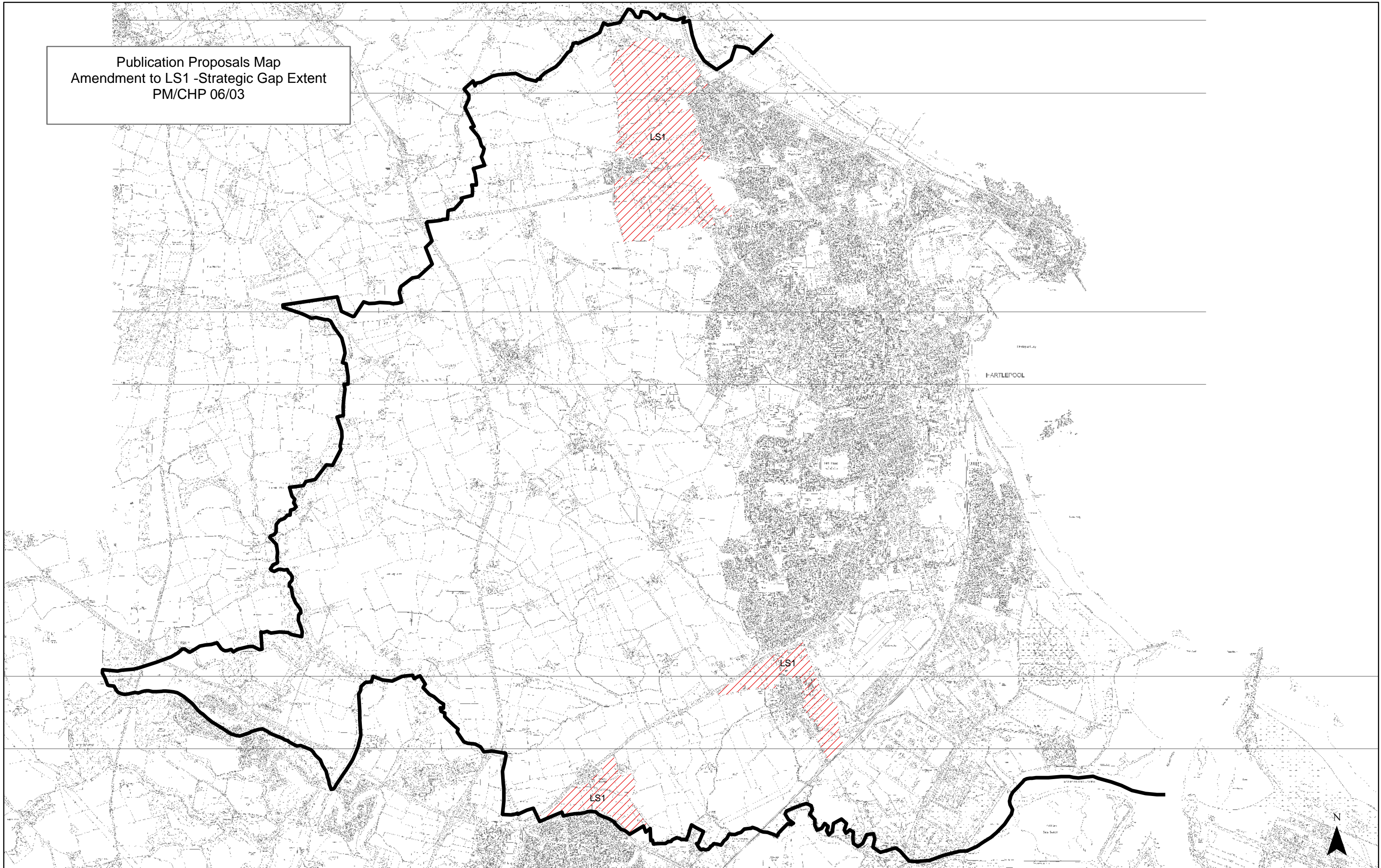
Publication Proposals Map  
Amendment to Policy LS1  
Millbank Close, Hart Village

PM/CHP/06/02

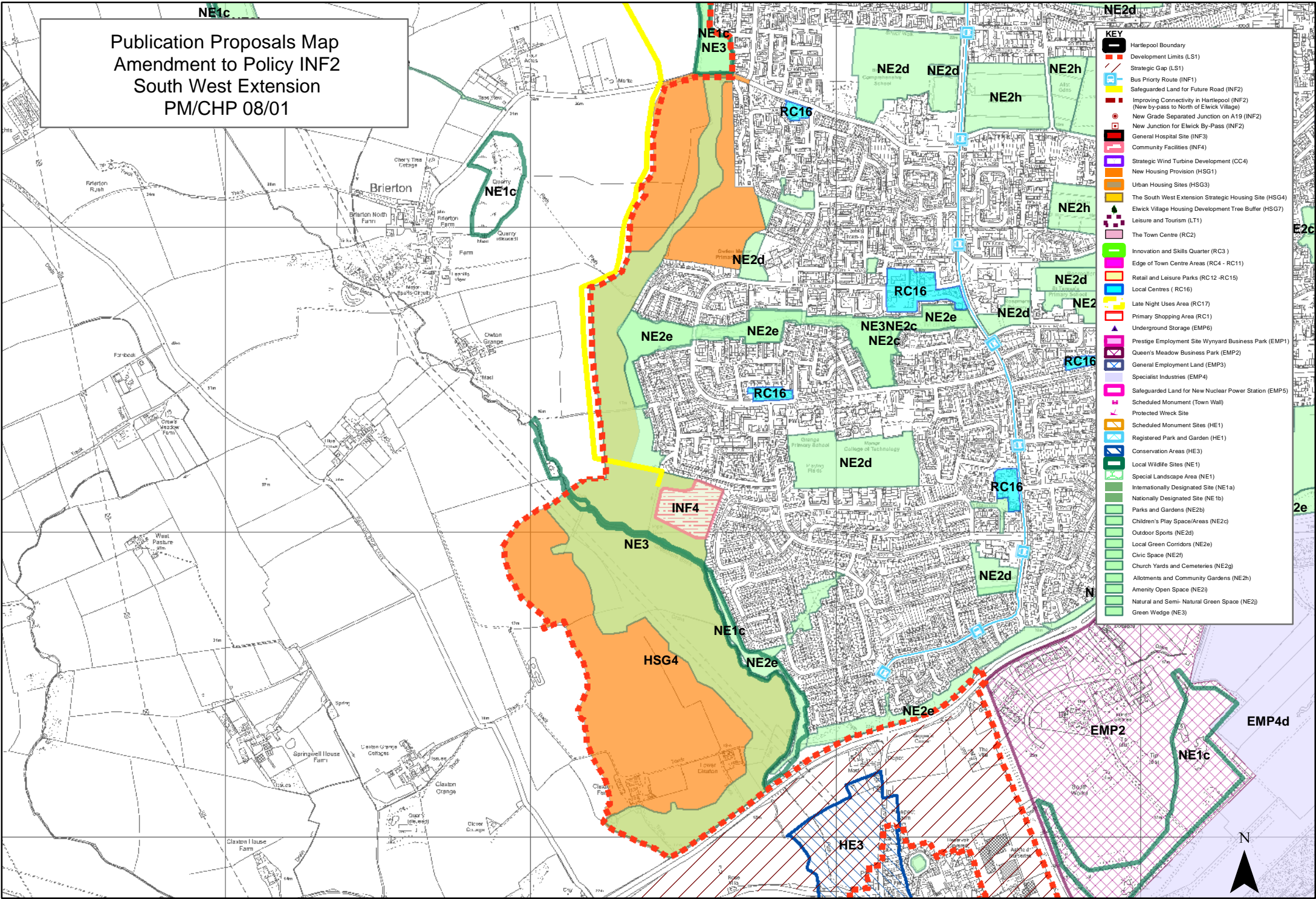


KEY	
	Hartlepool Boundary
	Development Limits (LS1)
	Strategic Gap (LS1)
	Bus Priority Route (INF1)
	Safeguarded Land for Future Road (INF2)
	Improving Connectivity in Hartlepool (INF2) (New by-pass to North of Elwick Village)
	New Grade Separated Junction on A19 (INF2)
	New Junction for Elwick By-Pass (INF2)
	General Hospital Site (INF3)
	Community Facilities (INF4)
	Strategic Wind Turbine Development (CC4)
	New Housing Provision (HSG1)
	Urban Housing Sites (HSG3)
	The South West Extension Strategic Housing Site (HSG4)
	Elwick Village Housing Development Tree Buffer (HSG7)
	Leisure and Tourism (LT1)
	The Town Centre (RC2)
	Innovation and Skills Quarter (RC3)
	Edge of Town Centre Areas (RC4 - RC11)
	Retail and Leisure Parks (RC12 - RC15)
	Local Centres (RC16)
	Late Night Uses Area (RC17)
	Primary Shopping Area (RC1)
	Underground Storage (EMP6)
	Prestige Employment Site Wynyard Business Park (EMP1)
	Queen's Meadow Business Park (EMP2)
	General Employment Land (EMP3)
	Specialist Industries (EMP4)
	Safeguarded Land for New Nuclear Power Station (EMP5)
	Scheduled Monument (Town Wall)
	Protected Wreck Site
	Scheduled Monument Sites (HE1)
	Registered Park and Garden (HE1)
	Conservation Areas (HE3)
	Local Wildlife Sites (NE1)
	Special Landscape Area (NE1)
	Internationally Designated Site (NE1a)
	Nationally Designated Site (NE1b)
	Parks and Gardens (NE2b)
	Children's Play Space/Areas (NE2c)
	Outdoor Sports (NE2d)
	Local Green Corridors (NE2e)
	Civic Space (NE2f)
	Church Yards and Cemeteries (NE2g)
	Allotments and Community Gardens (NE2h)
	Amenity Open Space (NE2i)
	Natural and Semi-Natural Green Space (NE2j)
	Green Wedge (NE3)

Publication Proposals Map  
Amendment to LS1 - Strategic Gap Extent  
PM/CHP 06/03

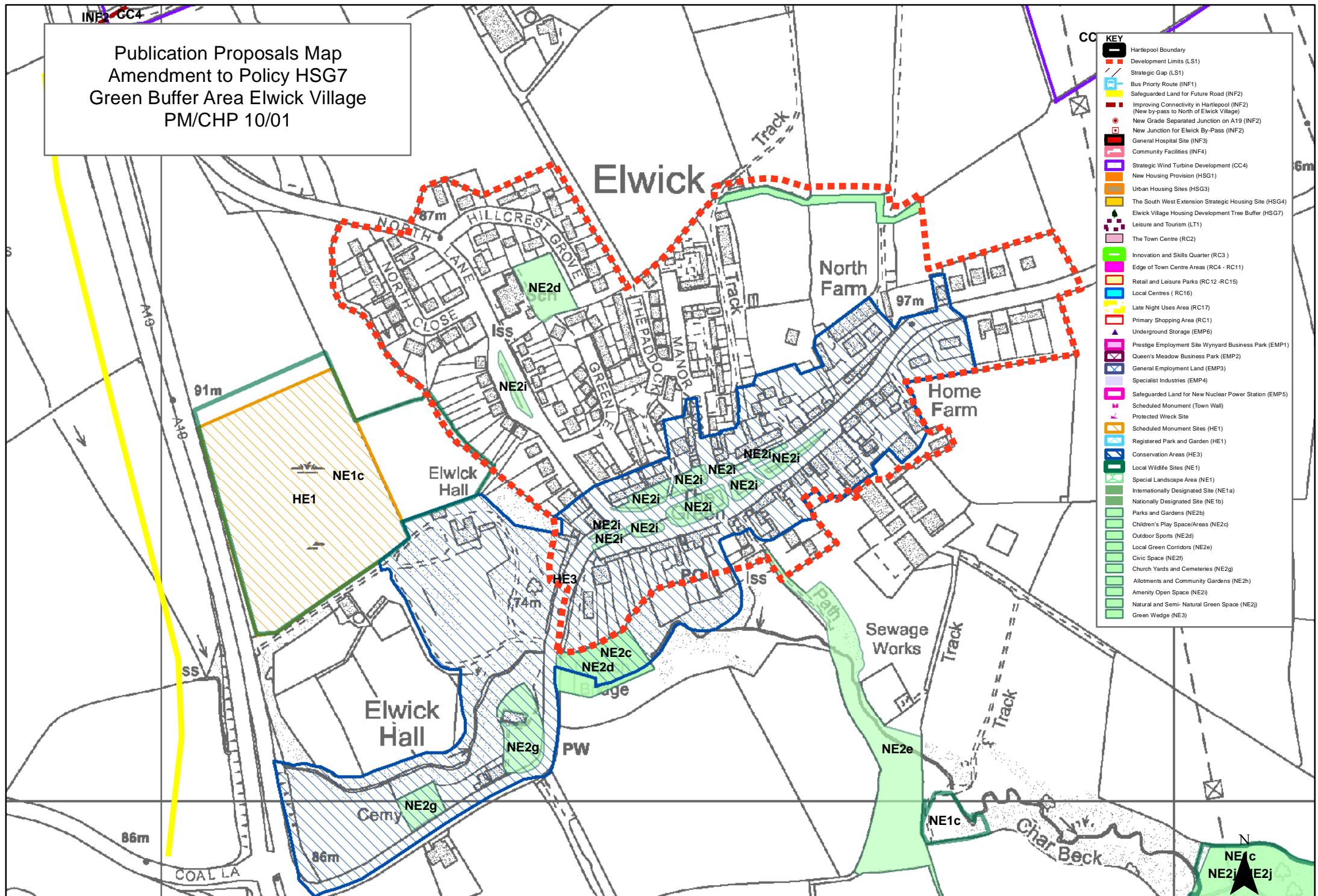


Publication Proposals Map  
 Amendment to Policy INF2  
 South West Extension  
 PM/CHP 08/01



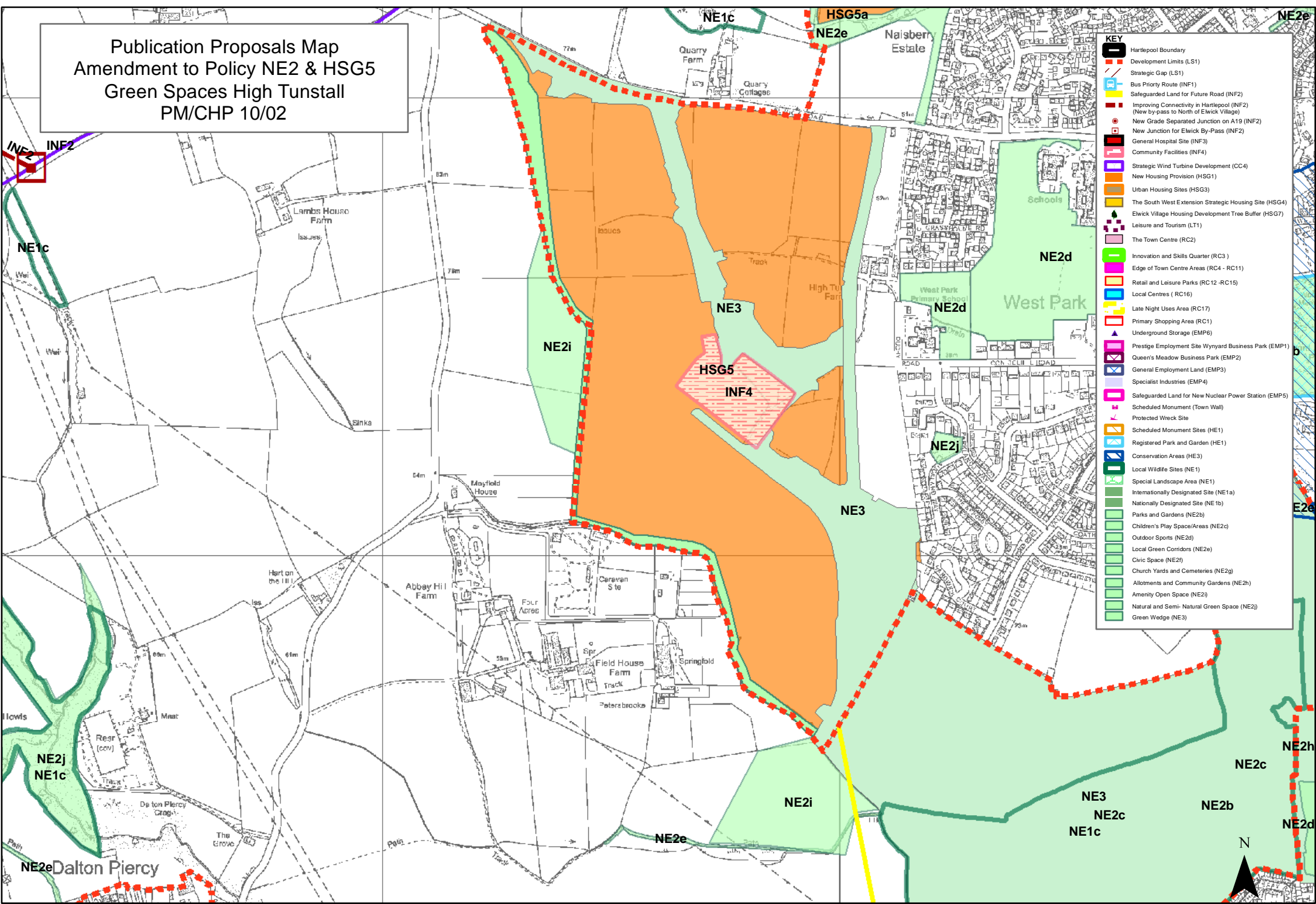
- KEY**
- Hartlepool Boundary
  - Development Limits (LS1)
  - Strategic Gap (LS1)
  - Bus Priority Route (INF1)
  - Safeguarded Land for Future Road (INF2)
  - Improving Connectivity in Hartlepool (INF2) (New by-pass to North of Ewick Village)
  - New Grade Separated Junction on A19 (INF2)
  - New Junction for Ewick By-Pass (INF2)
  - General Hospital Site (INF3)
  - Community Facilities (INF4)
  - Strategic Wind Turbine Development (CC4)
  - New Housing Provision (HSG1)
  - Urban Housing Sites (HSG3)
  - The South West Extension Strategic Housing Site (HSG4)
  - Ewick Village Housing Development Tree Buffer (HSG7)
  - Leisure and Tourism (LT1)
  - The Town Centre (RC2)
  - Innovation and Skills Quarter (RC3)
  - Edge of Town Centre Areas (RC4 - RC11)
  - Retail and Leisure Parks (RC12 - RC15)
  - Local Centres (RC16)
  - Late Night Uses Area (RC17)
  - Primary Shopping Area (RC1)
  - Underground Storage (EMP6)
  - Prestige Employment Site Wynyard Business Park (EMP1)
  - Queen's Meadow Business Park (EMP2)
  - General Employment Land (EMP3)
  - Specialist Industries (EMP4)
  - Safeguarded Land for New Nuclear Power Station (EMP5)
  - Scheduled Monument (Town Wall)
  - Protected Wreck Site
  - Scheduled Monument Sites (HE1)
  - Registered Park and Garden (HE1)
  - Conservation Areas (HE3)
  - Local Wildlife Sites (NE1)
  - Special Landscape Area (NE1)
  - Internationally Designated Site (NE1a)
  - Nationally Designated Site (NE1b)
  - Parks and Gardens (NE2b)
  - Children's Play Space/Areas (NE2c)
  - Outdoor Sports (NE2d)
  - Local Green Corridors (NE2e)
  - Civic Space (NE2f)
  - Church Yards and Cemeteries (NE2g)
  - Allotments and Community Gardens (NE2h)
  - Amenity Open Space (NE2i)
  - Natural and Semi-Natural Green Space (NE2j)
  - Green Wedge (NE3)

Publication Proposals Map  
 Amendment to Policy HSG7  
 Green Buffer Area Elwick Village  
 PM/CHP 10/01



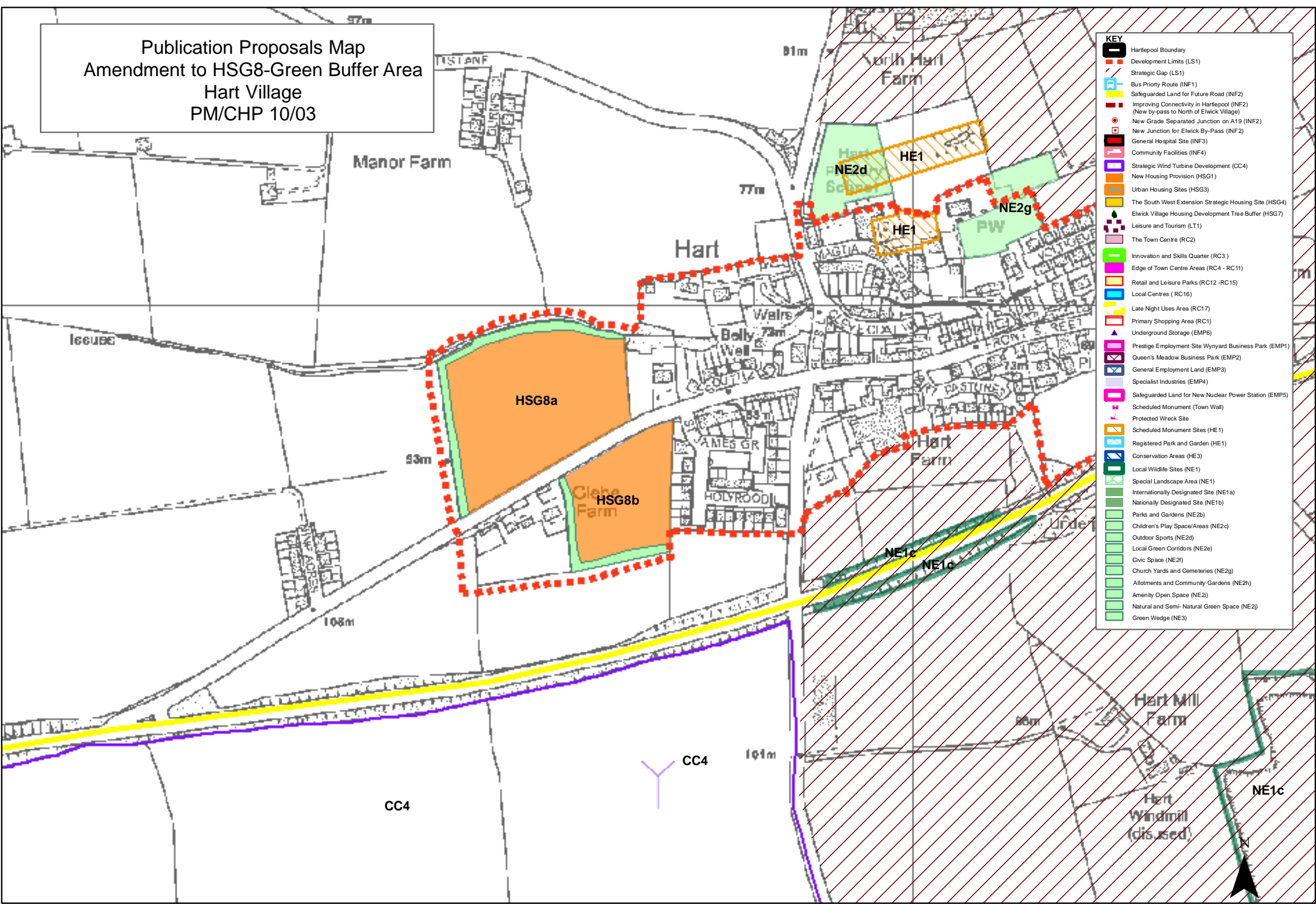
- KEY**
- Hartlepool Boundary
  - Development Limits (LS1)
  - Strategic Gap (LS1)
  - Bus Priority Route (INF1)
  - Safeguarded Land for Future Road (INF2)
  - Improving Connectivity in Hartlepool (INF2) (New by-pass to North of Elwick Village)
  - New Grade Separated Junction on A19 (INF2)
  - New Junction for Elwick By-Pass (INF2)
  - General Hospital Site (INF3)
  - Community Facilities (INF4)
  - Strategic Wind Turbine Development (CC4)
  - New Housing Provision (HSG1)
  - Urban Housing Sites (HSG3)
  - The South West Extension Strategic Housing Site (HSG4)
  - Elwick Village Housing Development Tree Buffer (HSG7)
  - Leisure and Tourism (LT1)
  - The Town Centre (RC2)
  - Innovation and Skills Quarter (RC3)
  - Edge of Town Centre Areas (RC4 - RC11)
  - Retail and Leisure Parks (RC12 - RC15)
  - Local Centres (RC16)
  - Late Night Uses Area (RC17)
  - Primary Shopping Area (RC1)
  - Underground Storage (EMP6)
  - Prestige Employment Site Wynyard Business Park (EMP1)
  - Queen's Meadow Business Park (EMP2)
  - General Employment Land (EMP3)
  - Specialist Industries (EMP4)
  - Safeguarded Land for New Nuclear Power Station (EMP5)
  - Scheduled Monument (Town Wall)
  - Protected Wreck Site
  - Scheduled Monument Sites (HE1)
  - Registered Park and Garden (HE1)
  - Conservation Areas (HE3)
  - Local Wildlife Sites (NE1)
  - Special Landscape Area (NE1)
  - Internationally Designated Site (NE1a)
  - Nationally Designated Site (NE1b)
  - Parks and Gardens (NE2b)
  - Children's Play Space/Areas (NE2c)
  - Outdoor Sports (NE2a)
  - Local Green Corridors (NE2e)
  - Civic Space (NE2f)
  - Church Yards and Cemeteries (NE2g)
  - Allotments and Community Gardens (NE2h)
  - Amenity Open Space (NE2i)
  - Natural and Semi-Natural Green Space (NE2j)
  - Green Wedge (NE3)

Publication Proposals Map  
 Amendment to Policy NE2 & HSG5  
 Green Spaces High Tunstall  
 PM/CHP 10/02



KEY	
[Red dashed line]	Hartlepool Boundary
[Red dashed line]	Development Limits (LS1)
[Red dashed line]	Strategic Gap (LS1)
[Blue line]	Bus Priority Route (INF1)
[Yellow line]	Safeguarded Land for Future Road (INF2)
[Red dashed line]	Improving Connectivity in Hartlepool (INF2) (New by-pass to North of Elwick Village)
[Red dashed line]	New Grade Separated Junction on A19 (INF2)
[Red dashed line]	New Junction for Elwick By-Pass (INF2)
[Red dashed line]	General Hospital Site (INF3)
[Red dashed line]	Community Facilities (INF4)
[Red dashed line]	Strategic Wind Turbine Development (CC4)
[Red dashed line]	New Housing Provision (HSG1)
[Red dashed line]	Urban Housing Sites (HSG3)
[Red dashed line]	The South West Extension Strategic Housing Site (HSG4)
[Red dashed line]	Elwick Village Housing Development Tree Buffer (HSG7)
[Red dashed line]	Leisure and Tourism (LT1)
[Red dashed line]	The Town Centre (RC2)
[Red dashed line]	Innovation and Skills Quarter (RC3)
[Red dashed line]	Edge of Town Centre Areas (RC4 - RC11)
[Red dashed line]	Retail and Leisure Parks (RC12 - RC15)
[Red dashed line]	Local Centres (RC16)
[Red dashed line]	Late Night Uses Area (RC17)
[Red dashed line]	Primary Shopping Area (RC1)
[Red dashed line]	Underground Storage (EMP6)
[Red dashed line]	Prestige Employment Site Wynyard Business Park (EMP1)
[Red dashed line]	Queen's Meadow Business Park (EMP2)
[Red dashed line]	General Employment Land (EMP3)
[Red dashed line]	Specialist Industries (EMP4)
[Red dashed line]	Safeguarded Land for New Nuclear Power Station (EMP5)
[Red dashed line]	Scheduled Monument (Town Wall)
[Red dashed line]	Protected Wreck Site
[Red dashed line]	Scheduled Monument Sites (HE1)
[Red dashed line]	Registered Park and Garden (HE1)
[Red dashed line]	Conservation Areas (HE3)
[Red dashed line]	Local Wildlife Sites (NE1)
[Red dashed line]	Special Landscape Area (NE1)
[Red dashed line]	Internationally Designated Site (NE1a)
[Red dashed line]	Nationally Designated Site (NE1b)
[Red dashed line]	Parks and Gardens (NE2b)
[Red dashed line]	Children's Play Space/Areas (NE2c)
[Red dashed line]	Outdoor Sports (NE2a)
[Red dashed line]	Local Green Corridors (NE2e)
[Red dashed line]	Civic Space (NE2i)
[Red dashed line]	Church Yards and Cemeteries (NE2g)
[Red dashed line]	Allotments and Community Gardens (NE2h)
[Red dashed line]	Amenity Open Space (NE2j)
[Red dashed line]	Natural and Semi-Natural Green Space (NE2)
[Red dashed line]	Green Wedge (NE3)

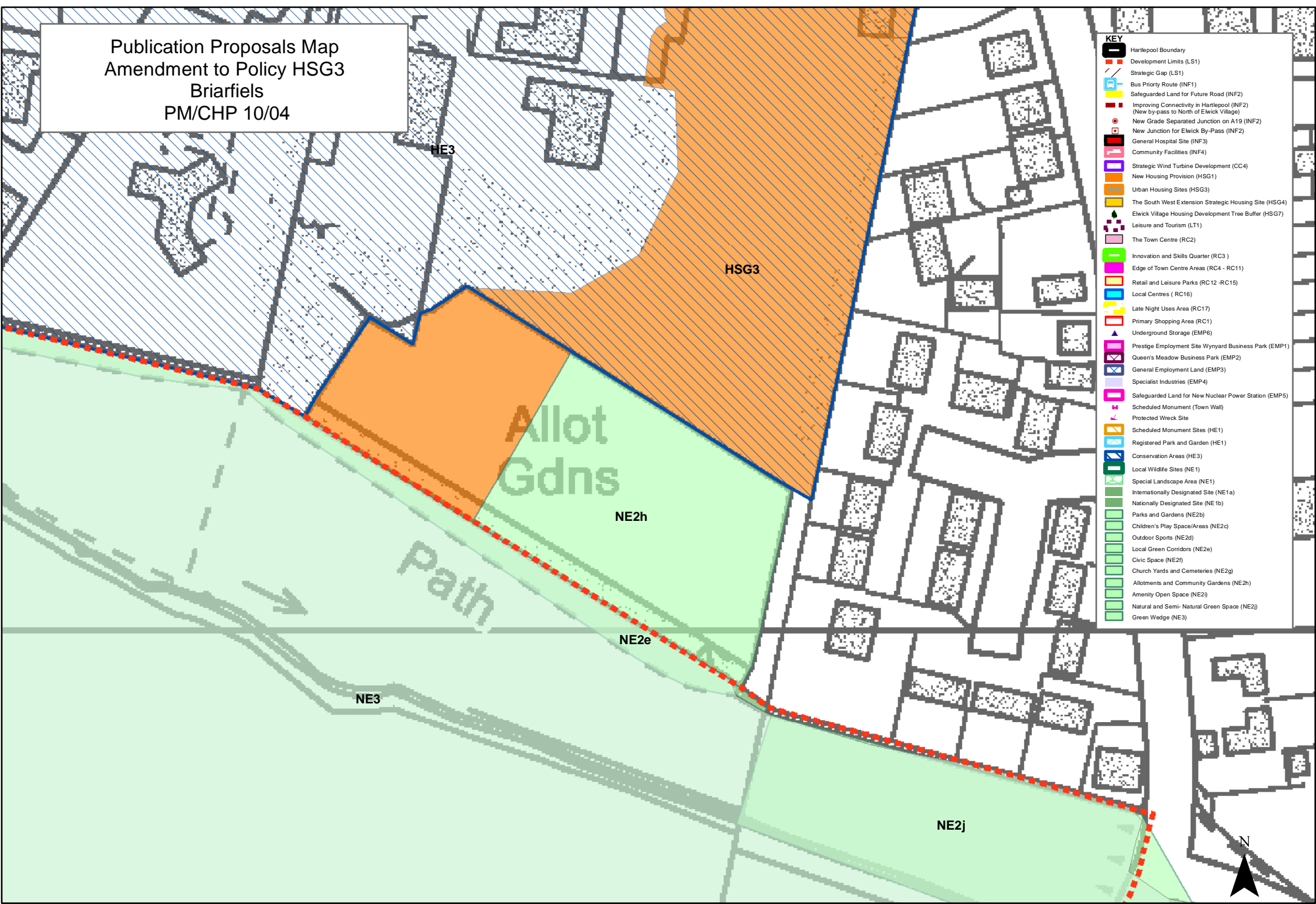
Publication Proposals Map  
 Amendment to HSG8-Green Buffer Area  
 Hart Village  
 PM/CHP 10/03



- KEY**
- Hartlepool Boundary
  - Development Limits (LS1)
  - Strategic Gap (LS1)
  - Bus Priority Route (INF1)
  - Safeguarded Land for Future Road (INF2)
  - Improving Connectivity in Hartlepool (INF2)
  - New by-pass to North of Elwick Village (INF2)
  - New Grade Separated Junction on A19 (INF2)
  - New Junction for Elwick By-Pass (INF2)
  - General Hospital Site (INF3)
  - Community Facilities (INF4)
  - Strategic Wind Turbine Development (CC4)
  - New Housing Provision (HSG1)
  - Urban Housing Sites (HSG3)
  - The South West Extension Strategic Housing Site (HSG4)
  - Elwick Village Housing Development Tree Buffer (HSG7)
  - Leisure and Tourism (LT1)
  - The Town Centre (RC2)
  - Innovation and Skills Quarter (RC3)
  - Edge of Town Centre Areas (RC4 - RC11)
  - Retail and Leisure Parks (RC12 - RC15)
  - Local Centres (RC16)
  - Late Night Uses Area (RC17)
  - Primary Shopping Area (RC1)
  - Underground Storage (EMP6)
  - Prestige Employment Site Wynyard Business Park (EMP1)
  - Queen's Meadow Business Park (EMP2)
  - General Employment Land (EMP3)
  - Specialist Industries (EMP4)
  - Safeguarded Land for New Nuclear Power Station (EMP5)
  - Scheduled Monument (Town Wall)
  - Protected Wreck Site
  - Scheduled Monument Sites (HE1)
  - Registered Park and Garden (HE1)
  - Conservation Areas (HE3)
  - Local Wildlife Sites (NE1)
  - Special Landscape Area (NE1)
  - Internationally Designated Site (NE1a)
  - Nationally Designated Site (NE1b)
  - Parks and Gardens (NE2b)
  - Children's Play Space/Areas (NE2c)
  - Outdoor Sports (NE2d)
  - Local Green Corridors (NE2e)
  - Civic Space (NE2f)
  - Church Yards and Cemeteries (NE2g)
  - Allotments and Community Gardens (NE2h)
  - Amenity Open Space (NE2i)
  - Natural and Semi-Natural Green Space (NE2j)
  - Green Wedge (NE3)

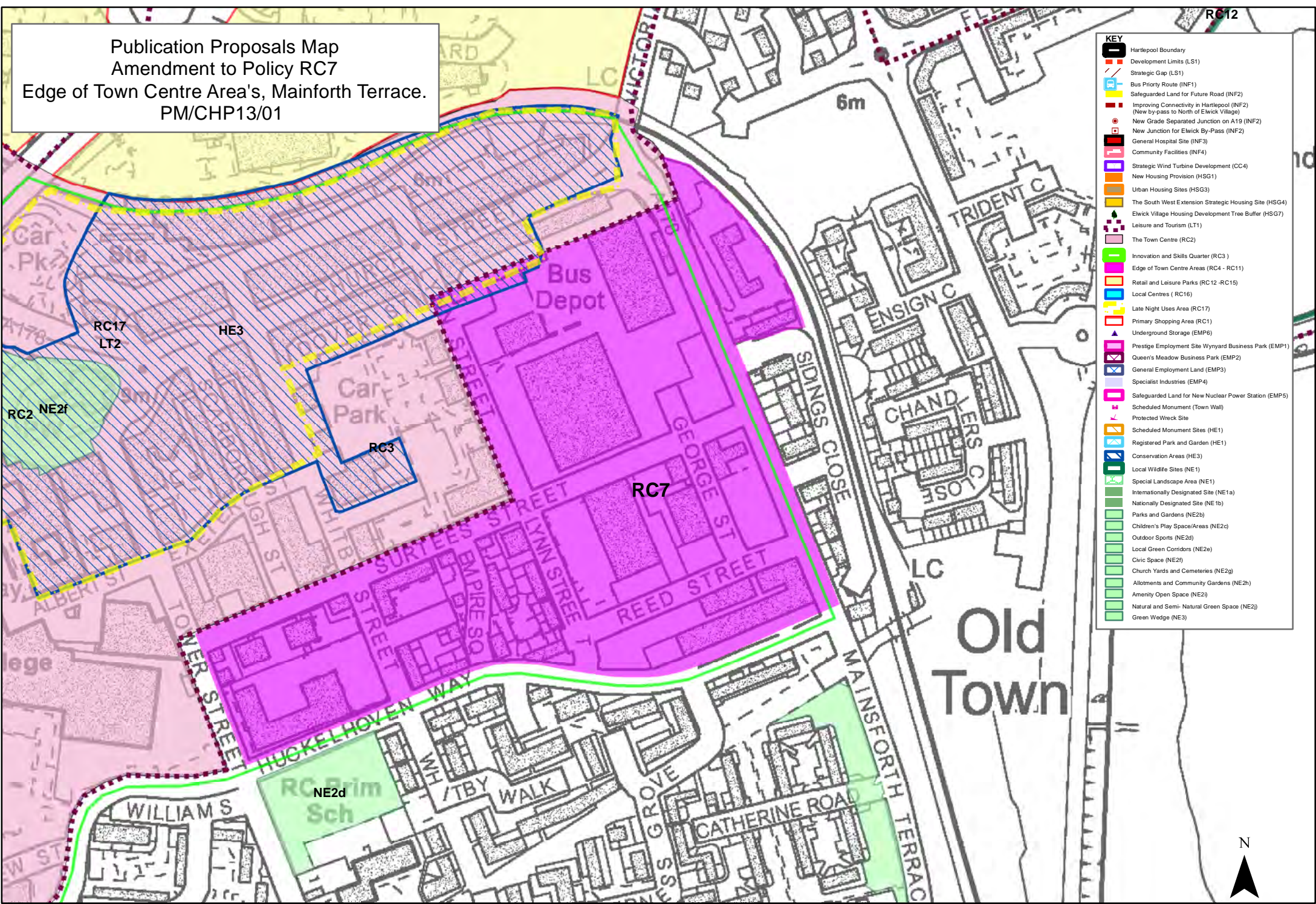


Publication Proposals Map  
 Amendment to Policy HSG3  
 Briarfiels  
 PM/CHP 10/04



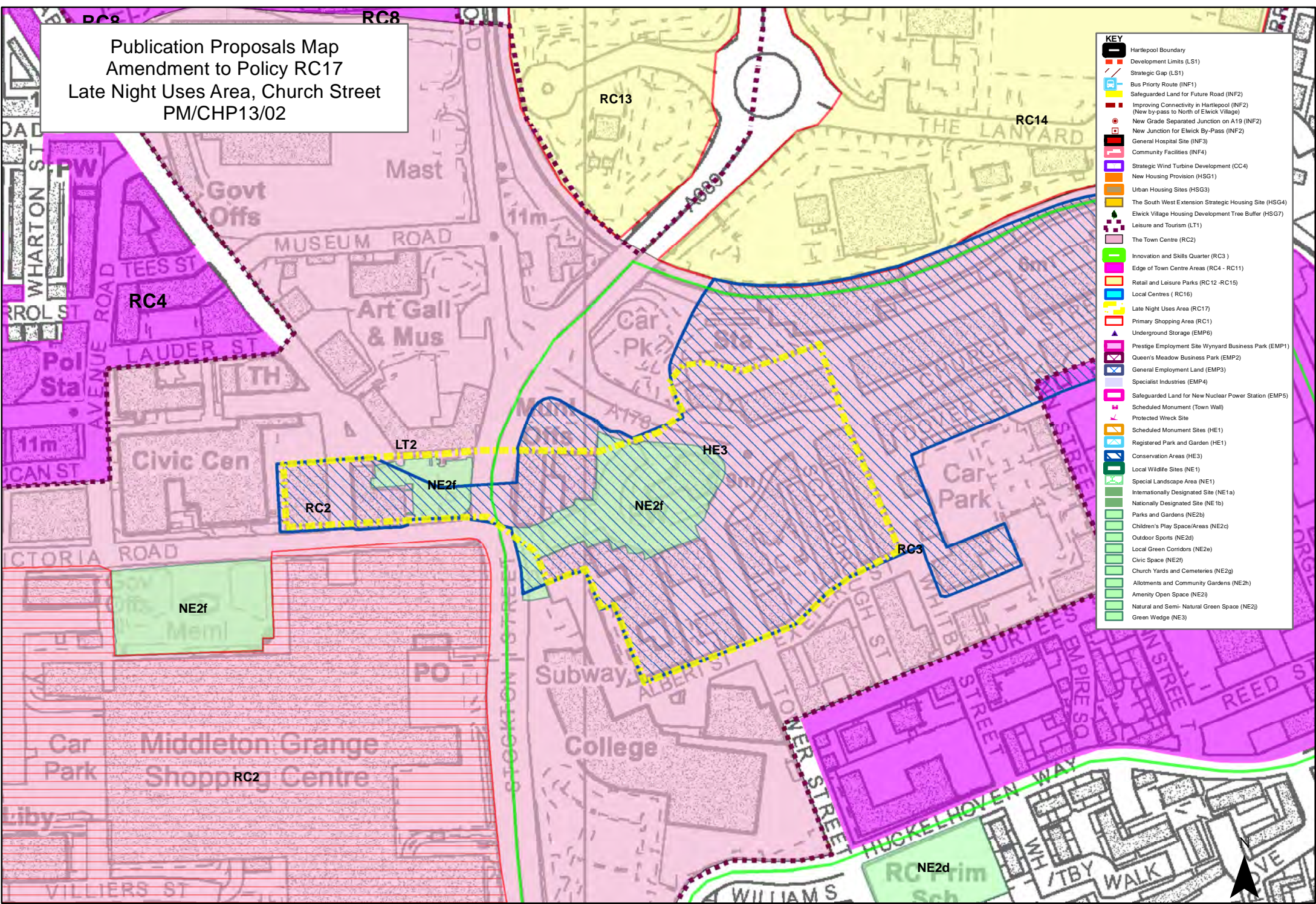
- KEY**
- Hartlepool Boundary
  - Development Limits (LS1)
  - Strategic Gap (LS1)
  - Bus Priority Route (INF1)
  - Safeguarded Land for Future Road (INF2)
  - Improving Connectivity in Hartlepool (INF2) (New by-pass to North of Elwick Village)
  - New Grade Separated Junction on A19 (INF2)
  - New Junction for Elwick By-Pass (INF2)
  - General Hospital Site (INF3)
  - Community Facilities (INF4)
  - Strategic Wind Turbine Development (CC4)
  - New Housing Provision (HSG1)
  - Urban Housing Sites (HSG3)
  - The South West Extension Strategic Housing Site (HSG4)
  - Elwick Village Housing Development Tree Buffer (HSG7)
  - Leisure and Tourism (LT1)
  - The Town Centre (RC2)
  - Innovation and Skills Quarter (RC3)
  - Edge of Town Centre Areas (RC4 - RC11)
  - Retail and Leisure Parks (RC12 - RC15)
  - Local Centres (RC16)
  - Late Night Uses Area (RC17)
  - Primary Shopping Area (RC1)
  - Underground Storage (EMP6)
  - Prestige Employment Site Wynyard Business Park (EMP1)
  - Queen's Meadow Business Park (EMP2)
  - General Employment Land (EMP3)
  - Specialist Industries (EMP4)
  - Safeguarded Land for New Nuclear Power Station (EMP5)
  - Scheduled Monument (Town Wall)
  - Protected Wreck Site
  - Scheduled Monument Sites (HE1)
  - Registered Park and Garden (HE1)
  - Conservation Areas (HE3)
  - Local Wildlife Sites (NE1)
  - Special Landscape Area (NE1)
  - Internationally Designated Site (NE1a)
  - Nationally Designated Site (NE1b)
  - Parks and Gardens (NE2b)
  - Children's Play Space/Areas (NE2c)
  - Outdoor Sports (NE2d)
  - Local Green Corridors (NE2e)
  - Civic Space (NE2f)
  - Church Yards and Cemeteries (NE2g)
  - Allotments and Community Gardens (NE2h)
  - Amenity Open Space (NE2i)
  - Natural and Semi-Natural Green Space (NE2j)
  - Green Wedge (NE3)

Publication Proposals Map  
 Amendment to Policy RC7  
 Edge of Town Centre Area's, Mainforth Terrace.  
 PM/CHP13/01



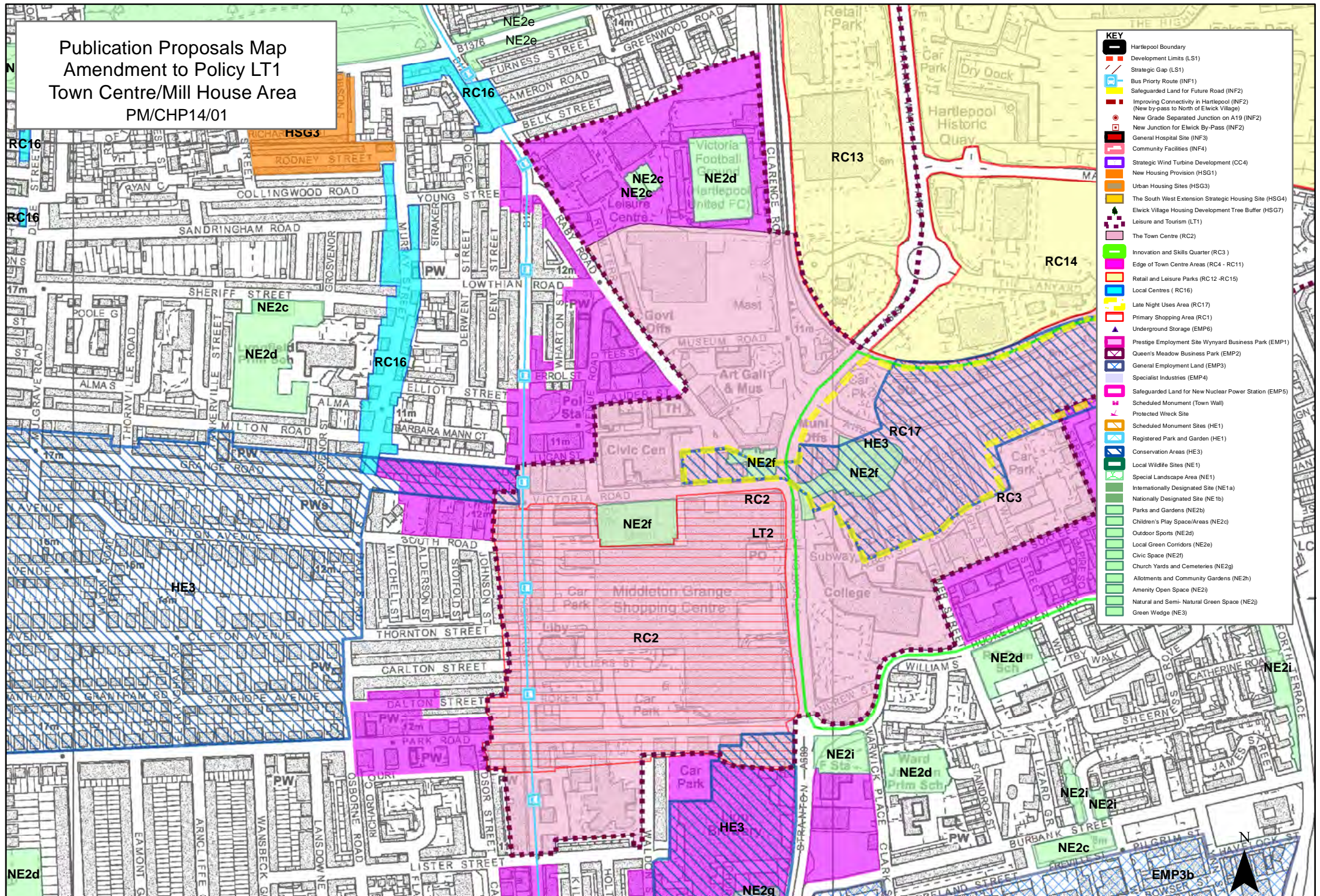
- KEY**
- Hartlepool Boundary
  - Development Limits (LS1)
  - Strategic Gap (LS1)
  - Bus Priority Route (INF1)
  - Safeguarded Land for Future Road (INF2)
  - Improving Connectivity in Hartlepool (INF2) (New by-pass to North of Elwick Village)
  - New Grade Separated Junction on A19 (INF2)
  - New Junction for Elwick By-Pass (INF2)
  - General Hospital Site (INF3)
  - Community Facilities (INF4)
  - Strategic Wind Turbine Development (CC4)
  - New Housing Provision (HSG1)
  - Urban Housing Sites (HSG3)
  - The South West Extension Strategic Housing Site (HSG4)
  - Elwick Village Housing Development Tree Buffer (HSG7)
  - Leisure and Tourism (LT1)
  - The Town Centre (RC2)
  - Innovation and Skills Quarter (RC3)
  - Edge of Town Centre Areas (RC4 - RC11)
  - Retail and Leisure Parks (RC12-RC15)
  - Local Centres (RC16)
  - Late Night Uses Area (RC17)
  - Primary Shopping Area (RC1)
  - Underground Storage (EMP6)
  - Prestige Employment Site Wynyard Business Park (EMP1)
  - Queen's Meadow Business Park (EMP2)
  - General Employment Land (EMP3)
  - Specialist Industries (EMP4)
  - Safeguarded Land for New Nuclear Power Station (EMP5)
  - Scheduled Monument (Town Wall)
  - Protected Wreck Site
  - Scheduled Monument Sites (HE1)
  - Registered Park and Garden (HE1)
  - Conservation Areas (HE3)
  - Local Wildlife Sites (NE1)
  - Special Landscape Area (NE1)
  - Internationally Designated Site (NE1a)
  - Nationally Designated Site (NE1b)
  - Parks and Gardens (NE2b)
  - Children's Play Space/Areas (NE2c)
  - Outdoor Sports (NE2a)
  - Local Green Corridors (NE2e)
  - Civic Space (NE2f)
  - Church Yards and Cemeteries (NE2g)
  - Allotments and Community Gardens (NE2h)
  - Amenity Open Space (NE2i)
  - Natural and Semi-Natural Green Space (NE2j)
  - Green Wedge (NE3)

Publication Proposals Map  
 Amendment to Policy RC17  
 Late Night Uses Area, Church Street  
 PM/CHP13/02



KEY	
[Red dashed line]	Hartlepool Boundary
[Red dashed line]	Development Limits (LS1)
[Red dashed line]	Strategic Gap (LS1)
[Blue line]	Bus Priority Route (INF1)
[Yellow line]	Safeguarded Land for Future Road (INF2)
[Red dashed line]	Improving Connectivity in Hartlepool (INF2) (New by-pass to North of Elwick Village)
[Red dashed line]	New Grade Separated Junction on A19 (INF2)
[Red dashed line]	New Junction for Elwick By-Pass (INF2)
[Red dashed line]	General Hospital Site (INF3)
[Red dashed line]	Community Facilities (INF4)
[Purple outline]	Strategic Wind Turbine Development (CC4)
[Orange outline]	New Housing Provision (HSG1)
[Orange outline]	Urban Housing Sites (HSG3)
[Orange outline]	The South West Extension Strategic Housing Site (HSG4)
[Orange outline]	Elwick Village Housing Development Tree Buffer (HSG7)
[Green outline]	Leisure and Tourism (LT1)
[Pink outline]	The Town Centre (RC2)
[Green outline]	Innovation and Skills Quarter (RC3)
[Pink outline]	Edge of Town Centre Areas (RC4 - RC11)
[Blue outline]	Retail and Leisure Parks (RC12-RC15)
[Blue outline]	Local Centres (RC16)
[Yellow outline]	Late Night Uses Area (RC17)
[Red outline]	Primary Shopping Area (RC1)
[Blue outline]	Underground Storage (EMP6)
[Blue outline]	Prestige Employment Site Wynyard Business Park (EMP1)
[Blue outline]	Queen's Meadow Business Park (EMP2)
[Blue outline]	General Employment Land (EMP3)
[Blue outline]	Specialist Industries (EMP4)
[Blue outline]	Safeguarded Land for New Nuclear Power Station (EMP5)
[Blue outline]	Scheduled Monument (Town Wall)
[Blue outline]	Protected Wreck Site
[Blue outline]	Scheduled Monument Sites (HE1)
[Blue outline]	Registered Park and Garden (HE1)
[Blue outline]	Conservation Areas (HE3)
[Blue outline]	Local Wildlife Sites (NE1)
[Blue outline]	Special Landscape Area (NE1)
[Blue outline]	Internationally Designated Site (NE1a)
[Blue outline]	Nationally Designated Site (NE1b)
[Blue outline]	Parks and Gardens (NE2b)
[Blue outline]	Children's Play Space/Areas (NE2c)
[Blue outline]	Outdoor Sports (NE2d)
[Blue outline]	Local Green Corridors (NE2e)
[Blue outline]	Civic Space (NE2f)
[Blue outline]	Church Yards and Cemeteries (NE2g)
[Blue outline]	Allotments and Community Gardens (NE2h)
[Blue outline]	Amenity Open Space (NE2i)
[Blue outline]	Natural and Semi-Natural Green Space (NE2j)
[Blue outline]	Green Wedge (NE3)

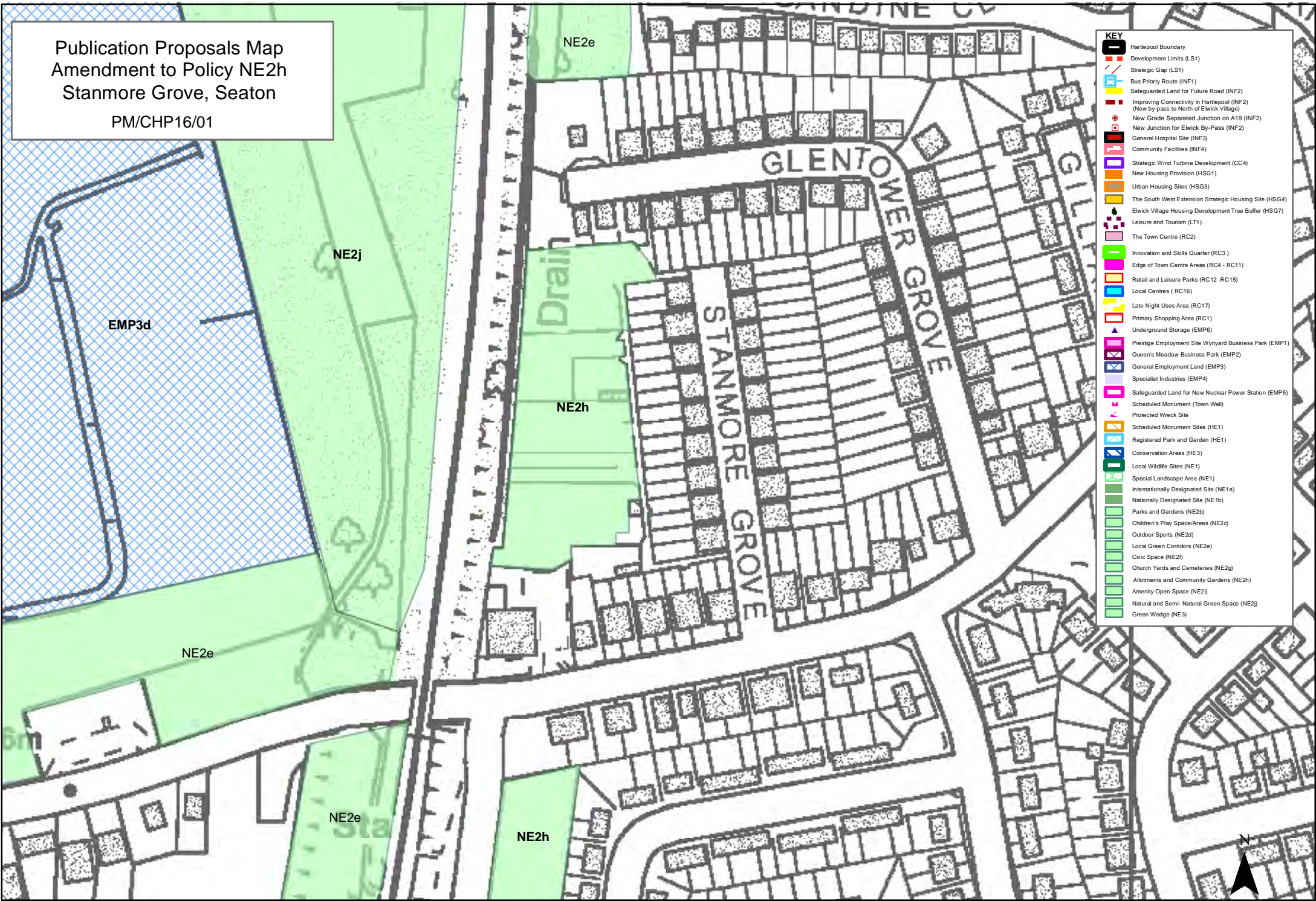
Publication Proposals Map  
Amendment to Policy LT1  
Town Centre/Mill House Area  
PM/CHP14/01





Publication Proposals Map  
Amendment to Policy NE2h  
Stanmore Grove, Seaton

PM/CHP16/01



- KEY**
- Hartlepool Boundary
  - Development Limits (LS1)
  - Strategic Gap (LS1)
  - Bus Priority Route (INF1)
  - Safeguarded Land for Future Road (INF2)
  - Improving Connectivity in Hartlepool (INF2) (New by-pass to North of Elwick Village)
  - New Grade Separated Junction on A19 (INF2)
  - New Junction for Elwick By-Pass (INF2)
  - General Hospital Site (INF3)
  - Community Facilities (INF4)
  - Strategic Wind Turbine Development (CC4)
  - New Housing Provision (HSG1)
  - Urban Housing Sites (HSG3)
  - The South West Extension Strategic Housing Site (HSG4)
  - Elwick Village Housing Development Tree Buffer (HSG7)
  - Leisure and Tourism (LT1)
  - The Town Centre (RC2)
  - Innovation and Skills Quarter (RC3)
  - Edge of Town Centre Areas (RC4 - RC11)
  - Retail and Leisure Parks (RC12-RC15)
  - Local Centres (RC16)
  - Late Night Uses Area (RC17)
  - Primary Shopping Area (RC1)
  - Underground Storage (EMP6)
  - Prestige Employment Site Wynyard Business Park (EMP1)
  - Queen's Meadow Business Park (EMP2)
  - General Employment Land (EMP3)
  - Specialist Industries (EMP4)
  - Safeguarded Land for New Nuclear Power Station (EMP5)
  - Scheduled Monument (Town Wall)
  - Protected Wreck Site
  - Scheduled Monument Sites (HE1)
  - Registered Park and Garden (HE1)
  - Conservation Areas (HE3)
  - Local Wildlife Sites (NE1)
  - Special Landscape Area (NE1)
  - Internationally Designated Site (NE1a)
  - Nationally Designated Site (NE1b)
  - Parks and Gardens (NE2b)
  - Children's Play Space/Areas (NE2c)
  - Outdoor Sports (NE2d)
  - Local Green Corridors (NE2e)
  - Civic Space (NE2f)
  - Church Yards and Cemeteries (NE2g)
  - Allotments and Community Gardens (NE2h)
  - Amenity Open Space (NE2i)
  - Natural and Semi-Natural Green Space (NE2j)
  - Green Wedge (NE3)

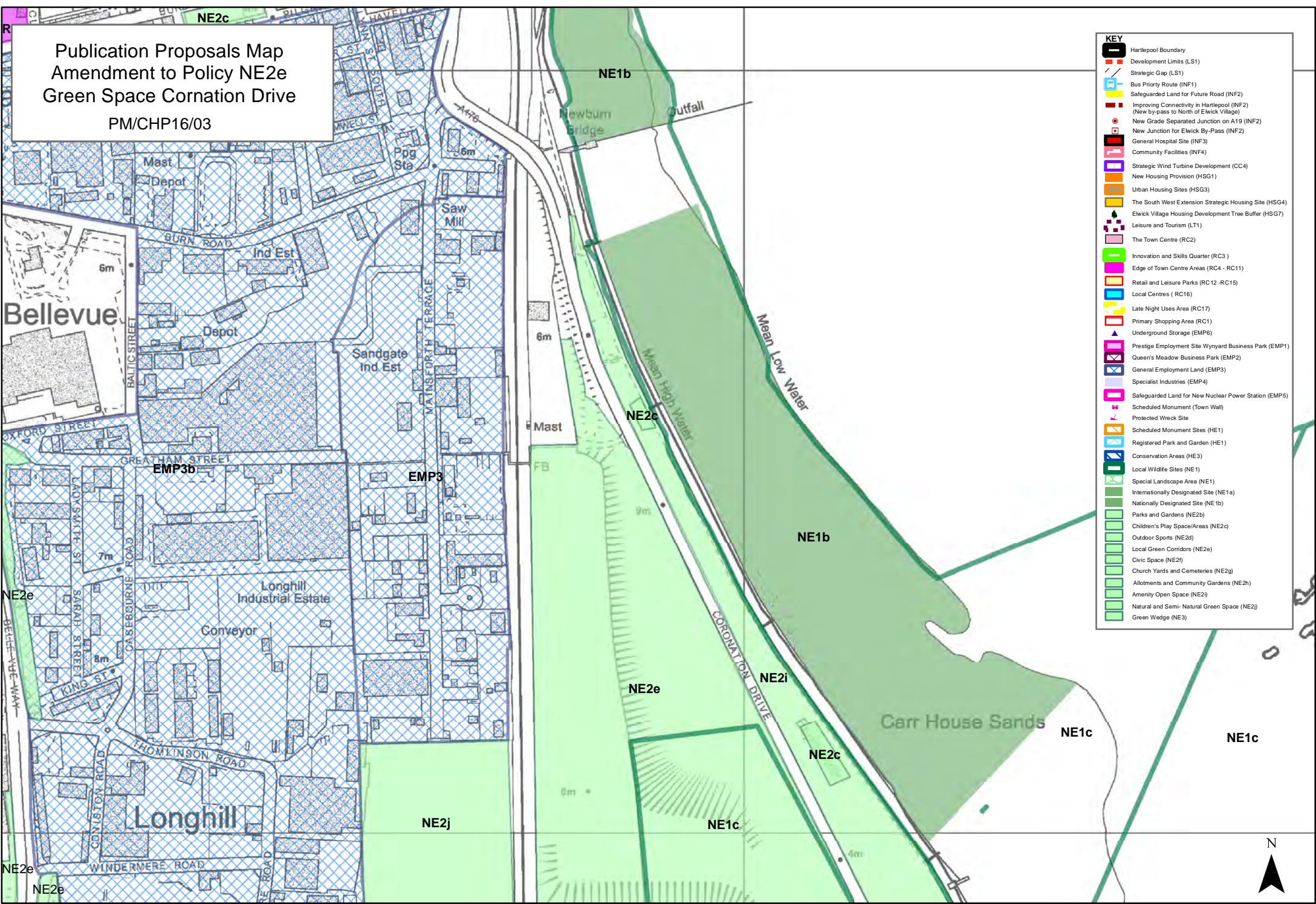
Publication Proposals Map  
Amendment to Policy NE2j  
Dehaviland Way/Tees Road

PM/CHP16/02



KEY	
	Hartlepool Boundary
	Development Limits (LS1)
	Strategic Gap (LS1)
	Bus Priority Route (INF1)
	Safeguarded Land for Future Road (INF2)
	Improving Connectivity in Hartlepool (INF2) (New by-pass to North of Elwick Village)
	New Grade Separated Junction on A19 (INF2)
	New Junction for Elwick By-Pass (INF2)
	General Hospital Site (INF3)
	Community Facilities (INF4)
	Strategic Wind Turbine Development (CC4)
	New Housing Provision (HSG1)
	Urban Housing Sites (HSG3)
	The South West Extension Strategic Housing Site (HSG4)
	Elwick Village Housing Development Tree Buffer (HSG7)
	Leisure and Tourism (LT1)
	The Town Centre (RC2)
	Innovation and Skills Quarter (RC3)
	Edge of Town Centre Areas (RC4 - RC11)
	Retail and Leisure Parks (RC12 - RC15)
	Local Centres (RC16)
	Late Night Uses Area (RC17)
	Primary Shopping Area (RC1)
	Underground Storage (EMP6)
	Prestige Employment Site Wynyard Business Park (EMP1)
	Queen's Meadow Business Park (EMP2)
	General Employment Land (EMP3)
	Specialist Industries (EMP4)
	Safeguarded Land for New Nuclear Power Station (EMP5)
	Scheduled Monument (Town Wall)
	Protected Wreck Site
	Scheduled Monument Sites (HE1)
	Registered Park and Garden (HE1)
	Conservation Areas (HE3)
	Local Wildlife Sites (NE1)
	Special Landscape Area (NE1)
	Internationally Designated Site (NE1a)
	Nationally Designated Site (NE1b)
	Parks and Gardens (NE2b)
	Children's Play Space/Areas (NE2c)
	Outdoor Sports (NE2d)
	Local Green Corridors (NE2e)
	Civic Space (NE2f)
	Church Yards and Cemeteries (NE2g)
	Allotments and Community Gardens (NE2h)
	Amenity Open Space (NE2i)
	Natural and Semi-Natural Green Space (NE2j)
	Green Wedge (NE3)

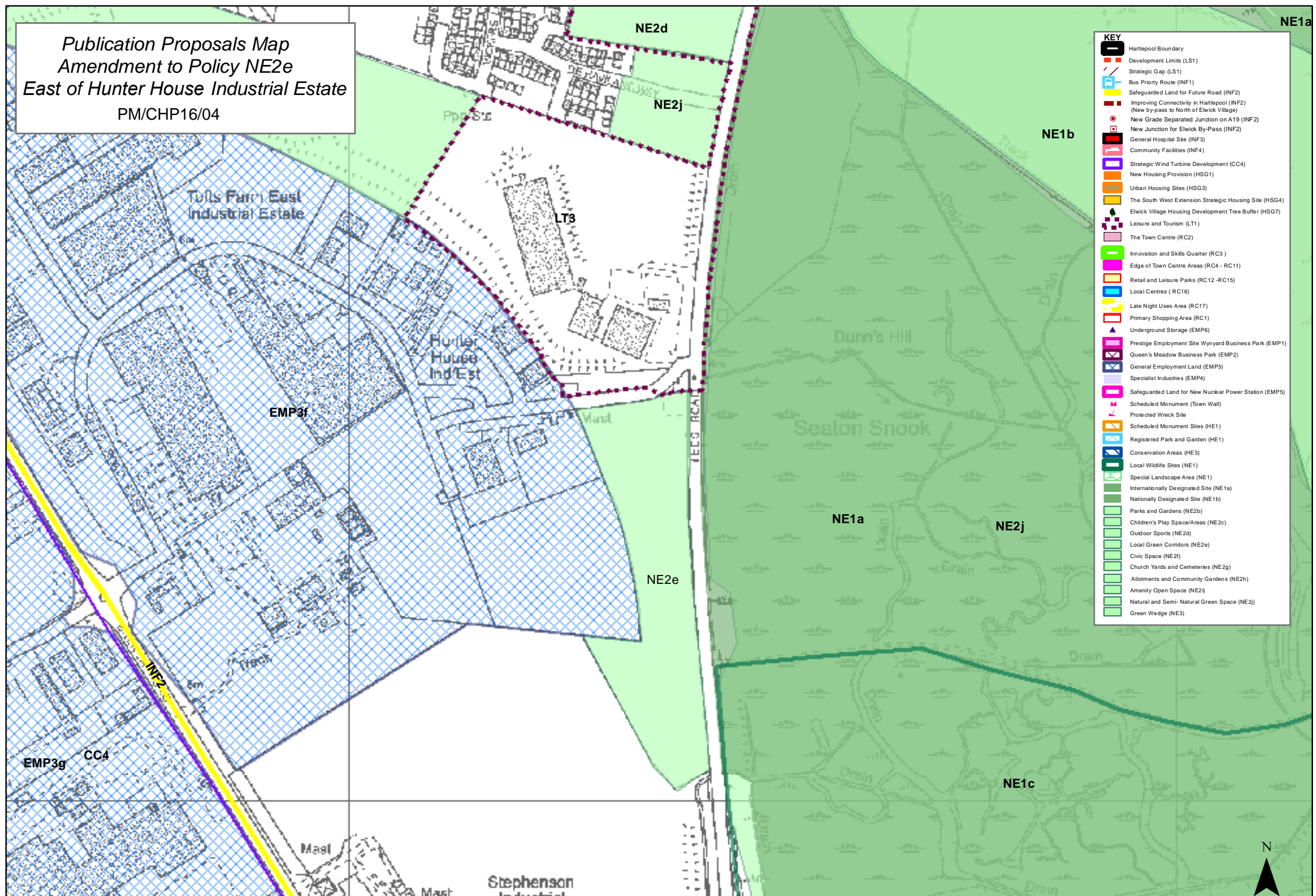
Publication Proposals Map  
Amendment to Policy NE2e  
Green Space Coronation Drive  
PM/CHP16/03



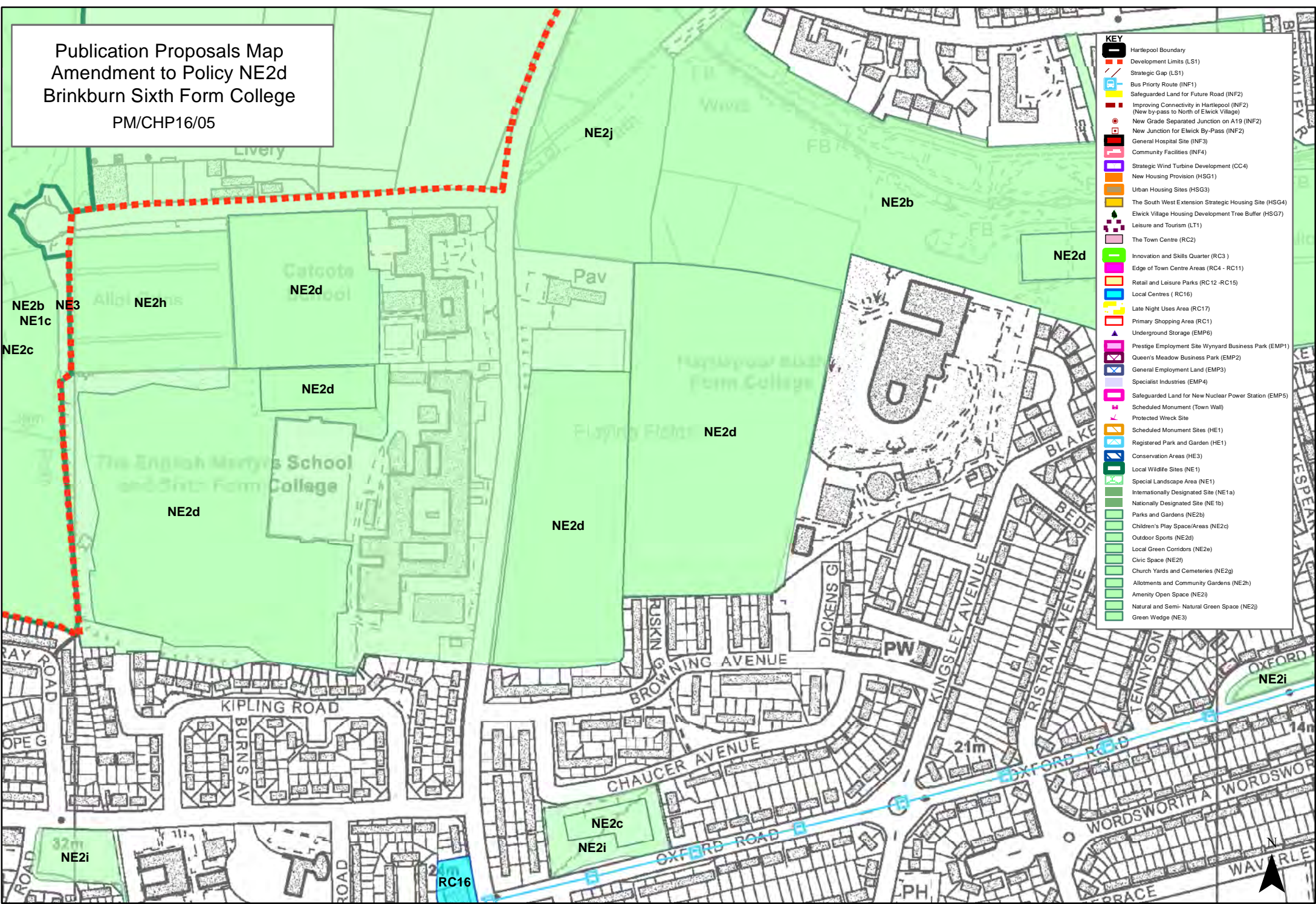
KEY	
	Hartlepool Boundary
	Development Limits (LS1)
	Strategic Gap (LS1)
	Bus Priority Route (INF1)
	Safeguarded Land for Future Road (INF2)
	Improving Connectivity in Hartlepool (INF2) (New by-pass to North of Elwick Village)
	New Grade Separated Junction on A19 (INF2)
	New Junction for Elwick By-Pass (INF2)
	General Hospital Site (INF3)
	Community Facilities (INF4)
	Strategic Wind Turbine Development (CC4)
	New Housing Provision (HSG1)
	Urban Housing Sites (HSG3)
	The South West Extension Strategic Housing Site (HSG4)
	Elwick Village Housing Development Tree Buffer (HSG7)
	Leisure and Tourism (LT1)
	The Town Centre (RC2)
	Innovation and Skills Quarter (RC3)
	Edge of Town Centre Areas (RC4 - RC11)
	Retail and Leisure Parks (RC12 - RC15)
	Local Centres (RC16)
	Late Night Uses Area (RC17)
	Primary Shopping Area (RC1)
	Underground Storage (EMP6)
	Prestige Employment Site Wynyard Business Park (EMP1)
	Queen's Meadow Business Park (EMP2)
	General Employment Land (EMP3)
	Specialist Industries (EMP4)
	Safeguarded Land for New Nuclear Power Station (EMP5)
	Scheduled Monument (Town Wall)
	Protected Wreck Site
	Scheduled Monument Sites (HE1)
	Registered Park and Garden (HE1)
	Conservation Areas (HE3)
	Local Wildlife Sites (NE1)
	Special Landscape Area (NE1)
	Internationally Designated Site (NE1a)
	Nationally Designated Site (NE1b)
	Parks and Gardens (NE2b)
	Children's Play Space/Areas (NE2c)
	Outdoor Sports (NE2a)
	Local Green Corridors (NE2e)
	Civic Space (NE2f)
	Church Yards and Cemeteries (NE2g)
	Allotments and Community Gardens (NE2h)
	Amenity Open Space (NE2i)
	Natural and Semi-Natural Green Space (NE2j)
	Green Wedge (NE3)



*Publication Proposals Map  
Amendment to Policy NE2e  
East of Hunter House Industrial Estate  
PM/CHP16/04*

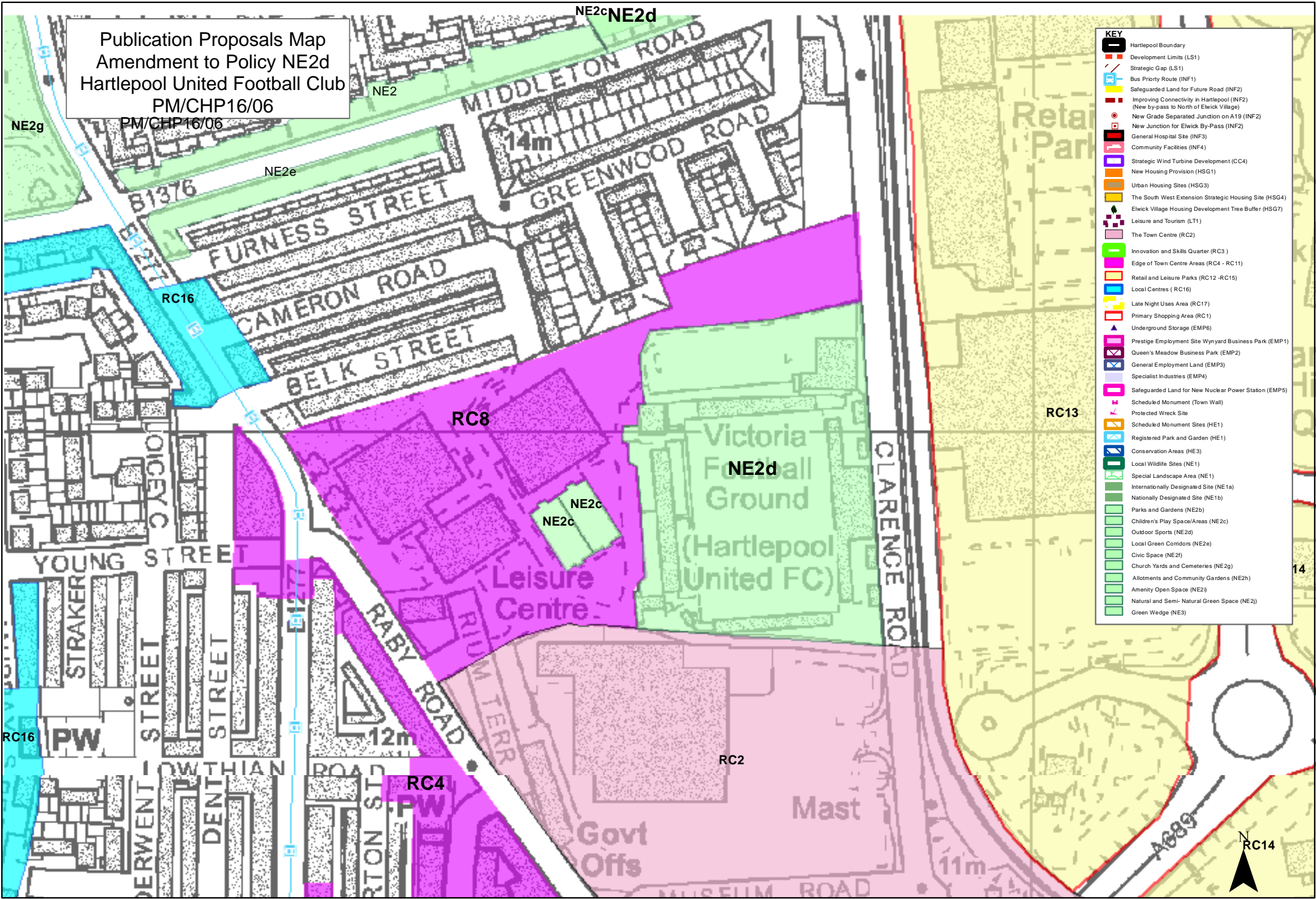


Publication Proposals Map  
 Amendment to Policy NE2d  
 Brinkburn Sixth Form College  
 PM/CHP16/05



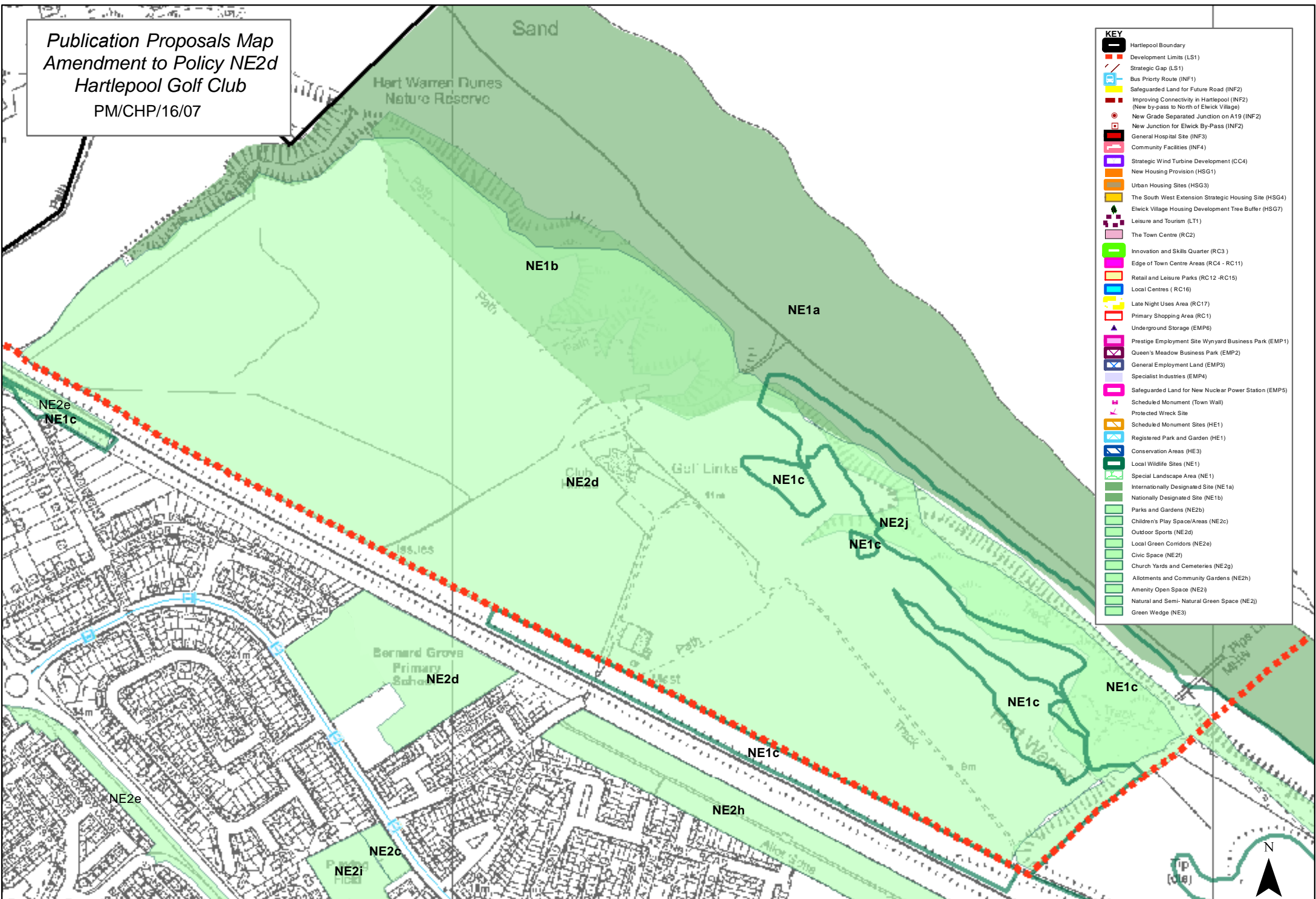
- KEY**
- Hartlepool Boundary
  - Development Limits (LS1)
  - Strategic Gap (LS1)
  - Bus Priority Route (INF1)
  - Safeguarded Land for Future Road (INF2)
  - Improving Connectivity in Hartlepool (INF2) (New by-pass to North of Elwick Village)
  - New Grade Separated Junction on A19 (INF2)
  - New Junction for Elwick By-Pass (INF2)
  - General Hospital Site (INF3)
  - Community Facilities (INF4)
  - Strategic Wind Turbine Development (CC4)
  - New Housing Provision (HSG1)
  - Urban Housing Sites (HSG3)
  - The South West Extension Strategic Housing Site (HSG4)
  - Elwick Village Housing Development Tree Buffer (HSG7)
  - Leisure and Tourism (LT1)
  - The Town Centre (RC2)
  - Innovation and Skills Quarter (RC3)
  - Edge of Town Centre Areas (RC4 - RC11)
  - Retail and Leisure Parks (RC12 - RC15)
  - Local Centres (RC16)
  - Late Night Uses Area (RC17)
  - Primary Shopping Area (RC1)
  - Underground Storage (EMP6)
  - Prestige Employment Site Wynyard Business Park (EMP1)
  - Queen's Meadow Business Park (EMP2)
  - General Employment Land (EMP3)
  - Specialist Industries (EMP4)
  - Safeguarded Land for New Nuclear Power Station (EMP5)
  - Scheduled Monument (Town Wall)
  - Protected Wreck Site
  - Scheduled Monument Sites (HE1)
  - Registered Park and Garden (HE1)
  - Conservation Areas (HE3)
  - Local Wildlife Sites (NE1)
  - Special Landscape Area (NE1)
  - Internationally Designated Site (NE1a)
  - Nationally Designated Site (NE1b)
  - Parks and Gardens (NE2b)
  - Children's Play Space/Areas (NE2c)
  - Outdoor Sports (NE2d)
  - Local Green Corridors (NE2e)
  - Civic Space (NE2f)
  - Church Yards and Cemeteries (NE2g)
  - Allotments and Community Gardens (NE2h)
  - Amenity Open Space (NE2i)
  - Natural and Semi-Natural Green Space (NE2j)
  - Green Wedge (NE3)

Publication Proposals Map  
 Amendment to Policy NE2d  
 Hartlepool United Football Club  
 PM/CHP16/06



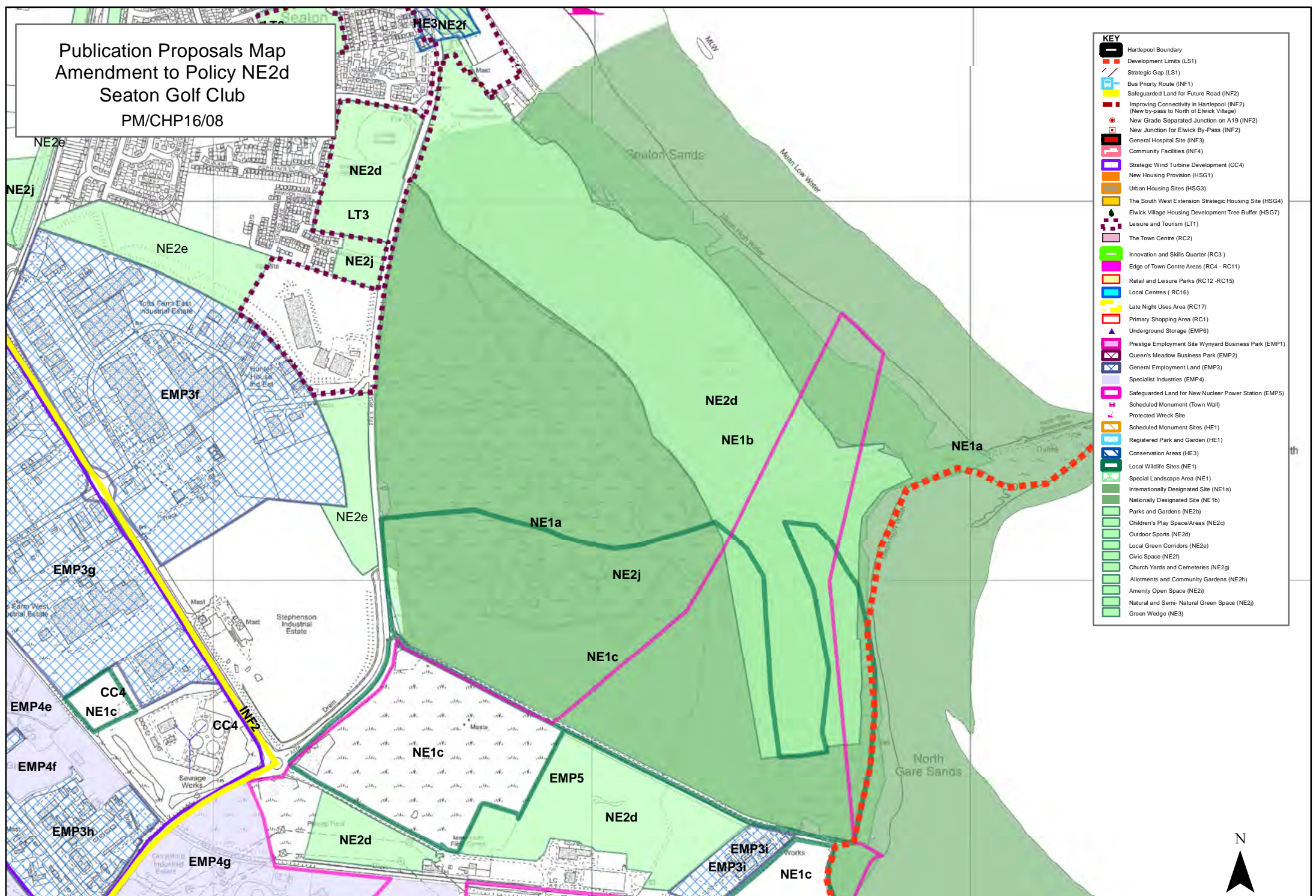
KEY	
[Symbol]	Hartlepool Boundary
[Symbol]	Development Limits (LS1)
[Symbol]	Strategic Gap (LS1)
[Symbol]	Bus Priority Route (INF1)
[Symbol]	Safeguarded Land for Future Road (INF2)
[Symbol]	Improving Connectivity in Hartlepool (INF2)
[Symbol]	New by-pass to North of Elwick Village (INF2)
[Symbol]	New Grade Separated Junction on A10 (INF2)
[Symbol]	New Junction for Elwick By-Pass (INF2)
[Symbol]	General Hospital Site (INF3)
[Symbol]	Community Facilities (INF4)
[Symbol]	Strategic Wind Turbine Development (CC4)
[Symbol]	New Housing Provision (HSG1)
[Symbol]	Urban Housing Sites (HSG3)
[Symbol]	The South West Extension Strategic Housing Site (HSG4)
[Symbol]	Elwick Village Housing Development Tree Buffer (HSG7)
[Symbol]	Leisure and Tourism (LT1)
[Symbol]	The Town Centre (RC2)
[Symbol]	Innovation and Skills Quarter (RC3)
[Symbol]	Edge of Town Centre Areas (RC4 - RC11)
[Symbol]	Retail and Leisure Parks (RC12 - RC15)
[Symbol]	Local Centres (RC16)
[Symbol]	Late Night Uses Area (RC17)
[Symbol]	Primary Shopping Area (RC1)
[Symbol]	Underground Storage (EMP6)
[Symbol]	Prestige Employment Site Wynyard Business Park (EMP1)
[Symbol]	Queen's Meadow Business Park (EMP2)
[Symbol]	General Employment Land (EMP3)
[Symbol]	Specialist Industries (EMP4)
[Symbol]	Safeguarded Land for New Nuclear Power Station (EMP5)
[Symbol]	Scheduled Monument (Town Wall)
[Symbol]	Protected Wreck Site
[Symbol]	Scheduled Monument Sites (HE1)
[Symbol]	Registered Park and Garden (HE1)
[Symbol]	Conservation Areas (HE3)
[Symbol]	Local Wildlife Sites (NE1)
[Symbol]	Special Landscape Area (NE1)
[Symbol]	Internationally Designated Site (NE1a)
[Symbol]	Nationally Designated Site (NE1b)
[Symbol]	Parks and Gardens (NE2b)
[Symbol]	Children's Play Space/Areas (NE2c)
[Symbol]	Outdoor Sports (NE2d)
[Symbol]	Local Green Corridors (NE2e)
[Symbol]	Civic Space (NE2f)
[Symbol]	Church Yards and Cemeteries (NE2g)
[Symbol]	Allotments and Community Gardens (NE2h)
[Symbol]	Amenity Open Space (NE2i)
[Symbol]	Natural and Semi-Natural Green Space (NE2j)
[Symbol]	Green Wedge (NE3)

*Publication Proposals Map  
Amendment to Policy NE2d  
Hartlepool Golf Club  
PM/CHP/16/07*



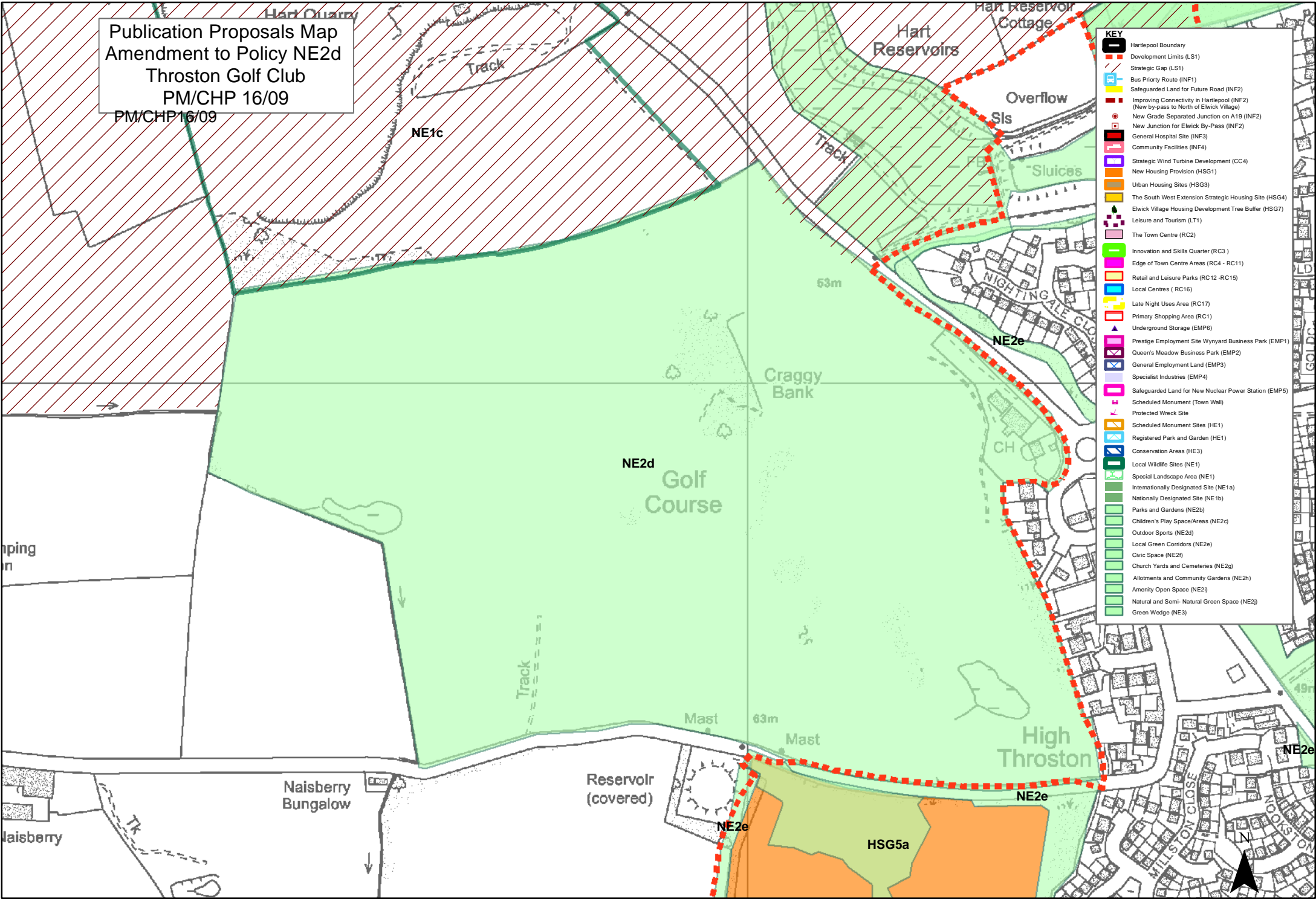
KEY	
	Hartlepool Boundary
	Development Limits (LS1)
	Strategic Gap (LS1)
	Bus Priority Route (INF1)
	Safeguarded Land for Future Road (INF2)
	Improving Connectivity in Hartlepool (INF2)
	New by-pass to North of Elwick Village (INF2)
	New Grade Separated Junction on A19 (INF2)
	New Junction for Elwick By-Pass (INF2)
	General Hospital Site (INF3)
	Community Facilities (INF4)
	Strategic Wind Turbine Development (CC4)
	New Housing Provision (HSG1)
	Urban Housing Sites (HSG3)
	The South West Extension Strategic Housing Site (HSG4)
	Elwick Village Housing Development Tree Buffer (HSG7)
	Leisure and Tourism (LT1)
	The Town Centre (RC2)
	Innovation and Skills Quarter (RC3)
	Edge of Town Centre Areas (RC4 - RC11)
	Retail and Leisure Parks (RC12-RC15)
	Local Centres (RC16)
	Late Night Uses Area (RC17)
	Primary Shopping Area (RC1)
	Underground Storage (EMP6)
	Prestige Employment Site Wynyard Business Park (EMP1)
	Queen's Meadow Business Park (EMP2)
	General Employment Land (EMP3)
	Specialist Industries (EMP4)
	Safeguarded Land for New Nuclear Power Station (EMP5)
	Scheduled Monument (Town Wall)
	Protected Wreck Site
	Scheduled Monument Sites (HE1)
	Registered Park and Garden (HE1)
	Conservation Areas (HE3)
	Local Wildlife Sites (NE1)
	Special Landscape Area (NE1)
	Internationally Designated Site (NE1a)
	Nationally Designated Site (NE1b)
	Parks and Gardens (NE2b)
	Children's Play Space/Areas (NE2c)
	Outdoor Sports (NE2d)
	Local Green Corridors (NE2e)
	Civic Space (NE2f)
	Church Yards and Cemeteries (NE2g)
	Allotments and Community Gardens (NE2h)
	Amenity Open Space (NE2i)
	Natural and Semi-Natural Green Space (NE2j)
	Green Wedge (NE3)

Publication Proposals Map  
Amendment to Policy NE2d  
Seaton Golf Club  
PM/CHP16/08



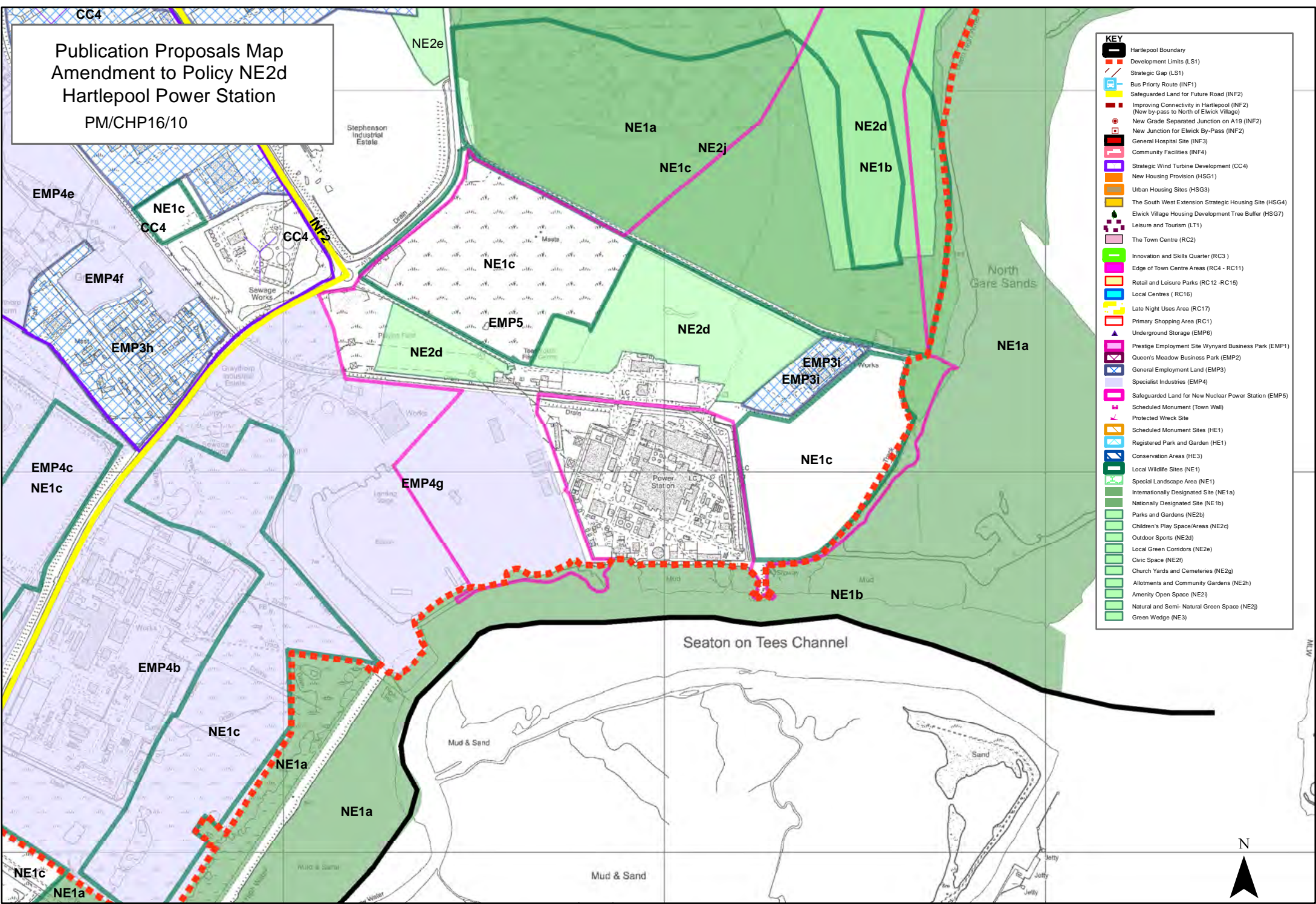
- KEY**
- Hartlepool Boundary
  - Development Limits (LS1)
  - Strategic Gap (LS1)
  - Bus Priority Route (INF1)
  - Safeguarded Land for Future Road (INF2)
  - Improving Connectivity in Hartlepool (INF2) (New by-pass to North of Elwick Village)
  - New Grade Separated Junction on A19 (INF2)
  - New Junction for Elwick By-Pass (INF2)
  - General Hospital Site (INF3)
  - Community Facilities (INF4)
  - Strategic Wind Turbine Development (CC4)
  - New Housing Provision (HSG1)
  - Urban Housing Sites (HSG3)
  - The South West Extension Strategic Housing Site (HSG4)
  - Elwick Village Housing Development Tree Buffer (HSG7)
  - Leisure and Tourism (LT1)
  - The Town Centre (RC2)
  - Innovation and Skills Quarter (RC3)
  - Edge of Town Centre Areas (RC4 - RC11)
  - Retail and Leisure Parks (RC12 - RC15)
  - Local Centres (RC16)
  - Late Night Uses Area (RC17)
  - Primary Shopping Area (RC1)
  - Underground Storage (EMP6)
  - Prestige Employment Site Wynyard Business Park (EMP1)
  - Queen's Meadow Business Park (EMP2)
  - General Employment Land (EMP3)
  - Specialist Industries (EMP4)
  - Safeguarded Land for New Nuclear Power Station (EMP5)
  - Scheduled Monument (Town Wall)
  - Protected Wreck Site
  - Scheduled Monument Sites (HE1)
  - Registered Park and Garden (HE1)
  - Conservation Areas (HE3)
  - Local Wildlife Sites (NE1)
  - Special Landscape Area (NE1)
  - Internationally Designated Site (NE1a)
  - Nationally Designated Site (NE1b)
  - Parks and Gardens (NE2b)
  - Children's Play Space/Areas (NE2c)
  - Outdoor Sports (NE2d)
  - Local Green Corridors (NE2e)
  - Civic Space (NE2f)
  - Church Yards and Cemeteries (NE2g)
  - Allotments and Community Gardens (NE2h)
  - Amenity Open Space (NE2i)
  - Natural and Semi-Natural Green Space (NE2j)
  - Green Wedge (NE3)

Publication Proposals Map  
 Amendment to Policy NE2d  
 Throston Golf Club  
 PM/CHP 16/09  
 PM/CHP16/09



KEY	Description
[Red dashed line]	Hartlepool Boundary
[Red dashed line]	Development Limits (LS1)
[Red dashed line]	Strategic Gap (LS1)
[Blue line]	Bus Priority Route (INF1)
[Yellow line]	Safeguarded Land for Future Road (INF2)
[Red dashed line]	Improving Connectivity in Hartlepool (INF2)
[Red dashed line]	New By-pass to North of Elwick Village (INF2)
[Red dashed line]	New Junction for Elwick By-Pass (INF2)
[Red dashed line]	General Hospital Site (INF3)
[Red dashed line]	Community Facilities (INF4)
[Purple line]	Strategic Wind Turbine Development (CC4)
[Orange line]	New Housing Provision (HSG1)
[Orange line]	Urban Housing Sites (HSG3)
[Orange line]	The South West Extension Strategic Housing Site (HSG4)
[Orange line]	Elwick Village Housing Development Tree Buffer (HSG7)
[Green line]	Leisure and Tourism (LT1)
[Green line]	The Town Centre (RC2)
[Green line]	Innovation and Skills Quarter (RC3)
[Green line]	Edge of Town Centre Areas (RC4 - RC11)
[Green line]	Retail and Leisure Parks (RC12 - RC15)
[Green line]	Local Centres (RC16)
[Green line]	Late Night Uses Area (RC17)
[Green line]	Primary Shopping Area (RC1)
[Green line]	Underground Storage (EMP6)
[Green line]	Prestige Employment Site Wynyard Business Park (EMP1)
[Green line]	Queen's Meadow Business Park (EMP2)
[Green line]	General Employment Land (EMP3)
[Green line]	Specialist Industries (EMP4)
[Green line]	Safeguarded Land for New Nuclear Power Station (EMP5)
[Green line]	Scheduled Monument (Town Wall)
[Green line]	Protected Wreck Site
[Green line]	Scheduled Monument Sites (HE1)
[Green line]	Registered Park and Garden (HE1)
[Green line]	Conservation Areas (HE3)
[Green line]	Local Wildlife Sites (NE1)
[Green line]	Special Landscape Area (NE1)
[Green line]	Internationally Designated Site (NE1a)
[Green line]	Nationally Designated Site (NE1b)
[Green line]	Parks and Gardens (NE2b)
[Green line]	Children's Play Space/Areas (NE2c)
[Green line]	Outdoor Sports (NE2d)
[Green line]	Local Green Corridors (NE2e)
[Green line]	Civic Space (NE2f)
[Green line]	Church Yards and Cemeteries (NE2g)
[Green line]	Allotments and Community Gardens (NE2h)
[Green line]	Amenity Open Space (NE2i)
[Green line]	Natural and Semi-Natural Green Space (NE2j)
[Green line]	Green Wedge (NE3)

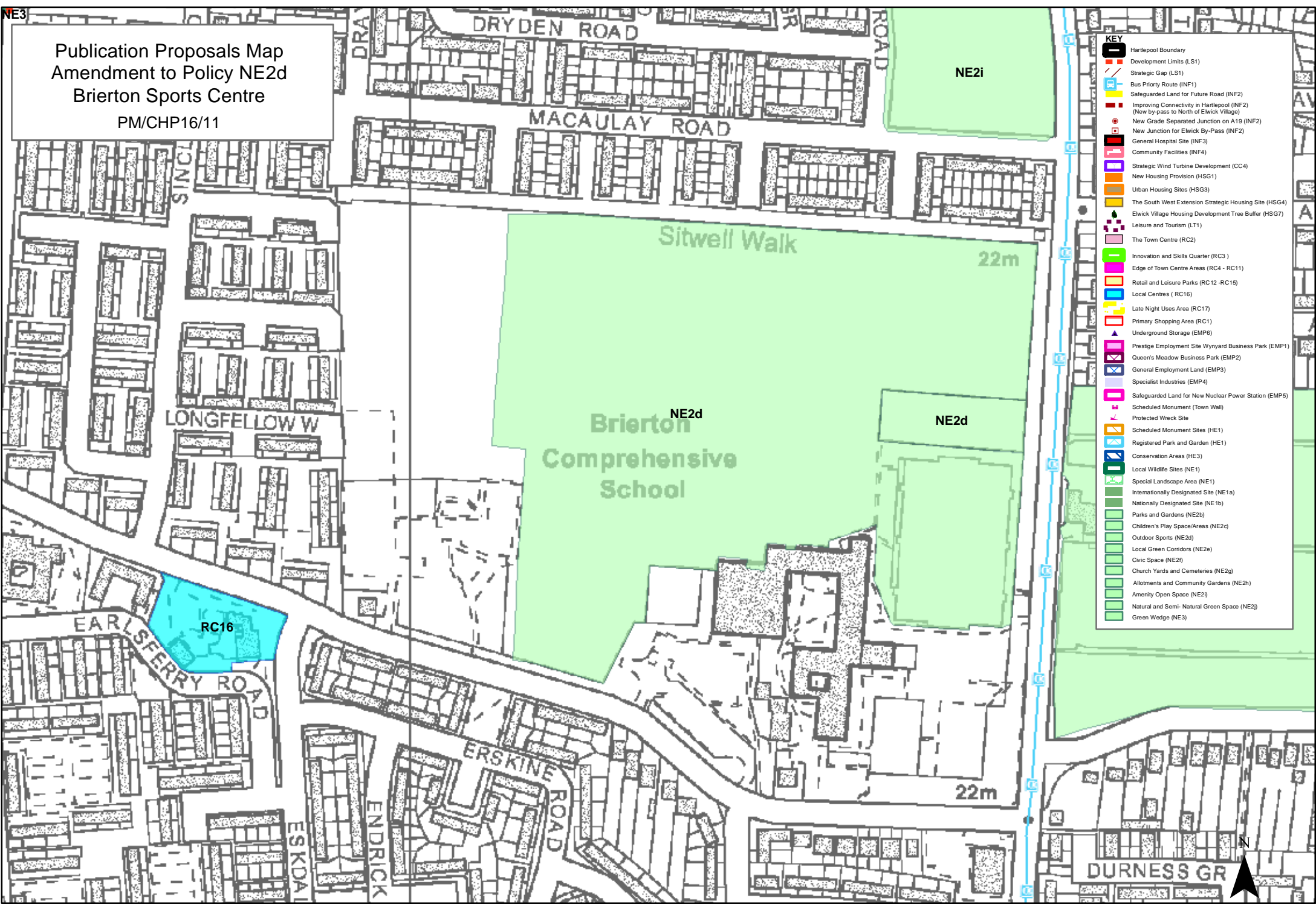
Publication Proposals Map  
Amendment to Policy NE2d  
Hartlepool Power Station  
PM/CHP16/10



- KEY**
- Hartlepool Boundary
  - Development Limits (LS1)
  - Strategic Gap (LS1)
  - Bus Priority Route (INF1)
  - Safeguarded Land for Future Road (INF2)
  - Improving Connectivity in Hartlepool (INF2) (New by-pass to North of Elwick Village)
  - New Grade Separated Junction on A19 (INF2)
  - New Junction for Elwick By-Pass (INF2)
  - General Hospital Site (INF3)
  - Community Facilities (INF4)
  - Strategic Wind Turbine Development (CC4)
  - New Housing Provision (HSG1)
  - Urban Housing Sites (HSG3)
  - The South West Extension Strategic Housing Site (HSG4)
  - Elwick Village Housing Development Tree Buffer (HSG7)
  - Leisure and Tourism (LT1)
  - The Town Centre (RC2)
  - Innovation and Skills Quarter (RC3)
  - Edge of Town Centre Areas (RC4 - RC11)
  - Retail and Leisure Parks (RC12 - RC15)
  - Local Centres (RC16)
  - Late Night Uses Area (RC17)
  - Primary Shopping Area (RC1)
  - Underground Storage (EMP6)
  - Prestige Employment Site Wynyard Business Park (EMP1)
  - Queen's Meadow Business Park (EMP2)
  - General Employment Land (EMP3)
  - Specialist Industries (EMP4)
  - Safeguarded Land for New Nuclear Power Station (EMP5)
  - Scheduled Monument (Town Wall)
  - Protected Wreck Site
  - Scheduled Monument Sites (HE1)
  - Registered Park and Garden (HE1)
  - Conservation Areas (HE3)
  - Local Wildlife Sites (NE1)
  - Special Landscape Area (NE1)
  - Internationally Designated Site (NE1a)
  - Nationally Designated Site (NE1b)
  - Parks and Gardens (NE2b)
  - Children's Play Space/Areas (NE2c)
  - Outdoor Sports (NE2a)
  - Local Green Corridors (NE2e)
  - Civic Space (NE2f)
  - Church Yards and Cemeteries (NE2g)
  - Allotments and Community Gardens (NE2h)
  - Amenity Open Space (NE2i)
  - Natural and Semi-Natural Green Space (NE2j)
  - Green Wedge (NE3)

NE3

Publication Proposals Map  
 Amendment to Policy NE2d  
 Brierton Sports Centre  
 PM/CHP16/11

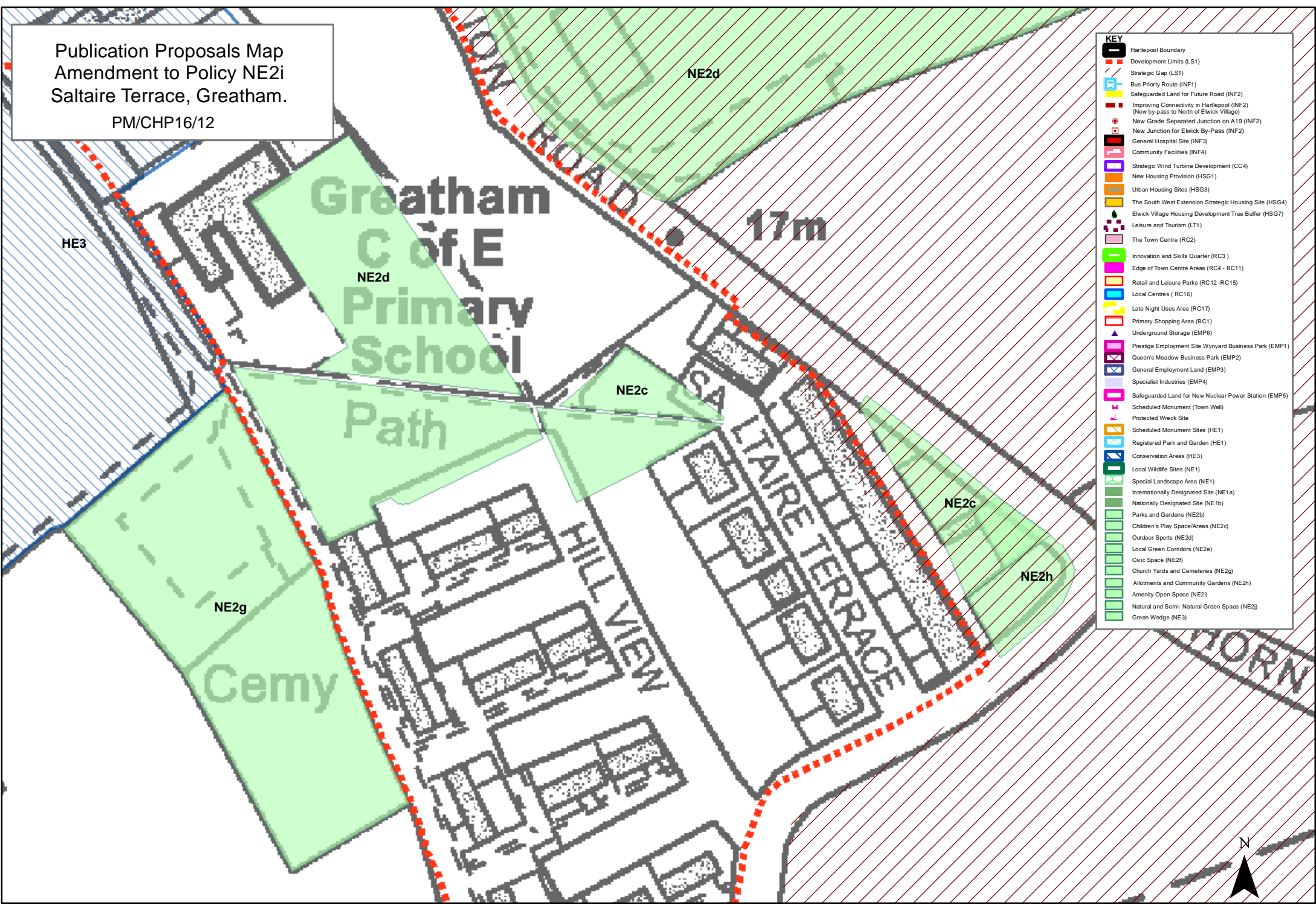


- KEY**
- Hartlepool Boundary
  - Development Limits (LS1)
  - Strategic Gap (LS1)
  - Bus Priority Route (INF1)
  - Safeguarded Land for Future Road (INF2)
  - Improving Connectivity in Hartlepool (INF2)
  - New by-pass to North of Elwick Village (INF2)
  - New Grade Separated Junction on A19 (INF2)
  - New Junction for Elwick By-Pass (INF2)
  - General Hospital Site (INF3)
  - Community Facilities (INF4)
  - Strategic Wind Turbine Development (CC4)
  - New Housing Provision (HSG1)
  - Urban Housing Sites (HSG3)
  - The South West Extension Strategic Housing Site (HSG4)
  - Elwick Village Housing Development Tree Buffer (HSG7)
  - Leisure and Tourism (LT1)
  - The Town Centre (RC2)
  - Innovation and Skills Quarter (RC3)
  - Edge of Town Centre Areas (RC4 - RC11)
  - Retail and Leisure Parks (RC12 - RC15)
  - Local Centres (RC16)
  - Late Night Uses Area (RC17)
  - Primary Shopping Area (RC1)
  - Underground Storage (EMP6)
  - Prestige Employment Site Wynyard Business Park (EMP1)
  - Queen's Meadow Business Park (EMP2)
  - General Employment Land (EMP3)
  - Specialist Industries (EMP4)
  - Safeguarded Land for New Nuclear Power Station (EMP5)
  - Scheduled Monument (Town Wall)
  - Protected Wreck Site
  - Scheduled Monument Sites (HE1)
  - Registered Park and Garden (HE1)
  - Conservation Areas (HE3)
  - Local Wildlife Sites (NE1)
  - Special Landscape Area (NE1)
  - Internationally Designated Site (NE1a)
  - Nationally Designated Site (NE1b)
  - Parks and Gardens (NE2b)
  - Children's Play Space/Areas (NE2c)
  - Outdoor Sports (NE2d)
  - Local Green Corridors (NE2e)
  - Civic Space (NE2f)
  - Church Yards and Cemeteries (NE2g)
  - Allotments and Community Gardens (NE2h)
  - Amenity Open Space (NE2i)
  - Natural and Semi-Natural Green Space (NE2j)
  - Green Wedge (NE3)



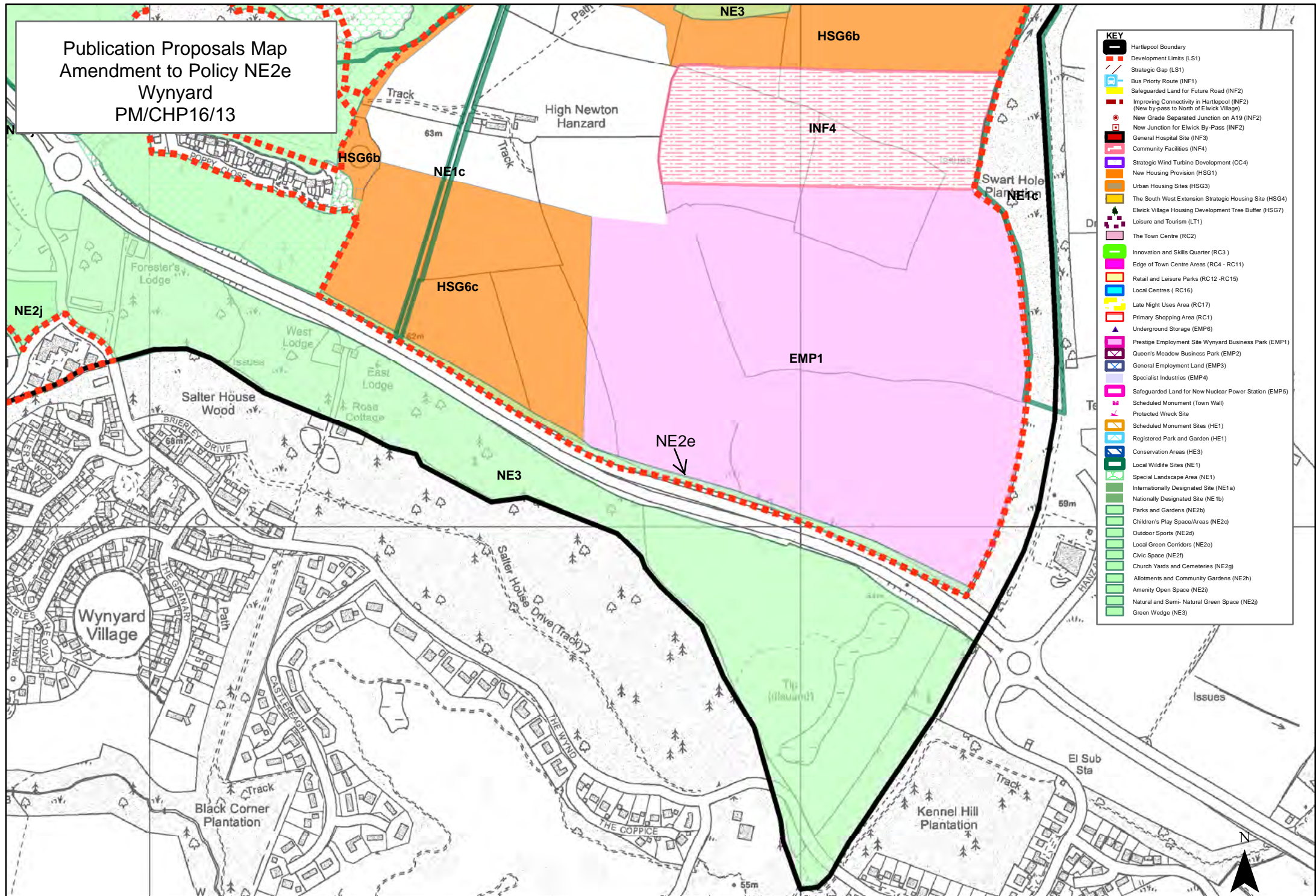
Publication Proposals Map  
Amendment to Policy NE2i  
Saltaire Terrace, Greatham.

PM/CHP16/12



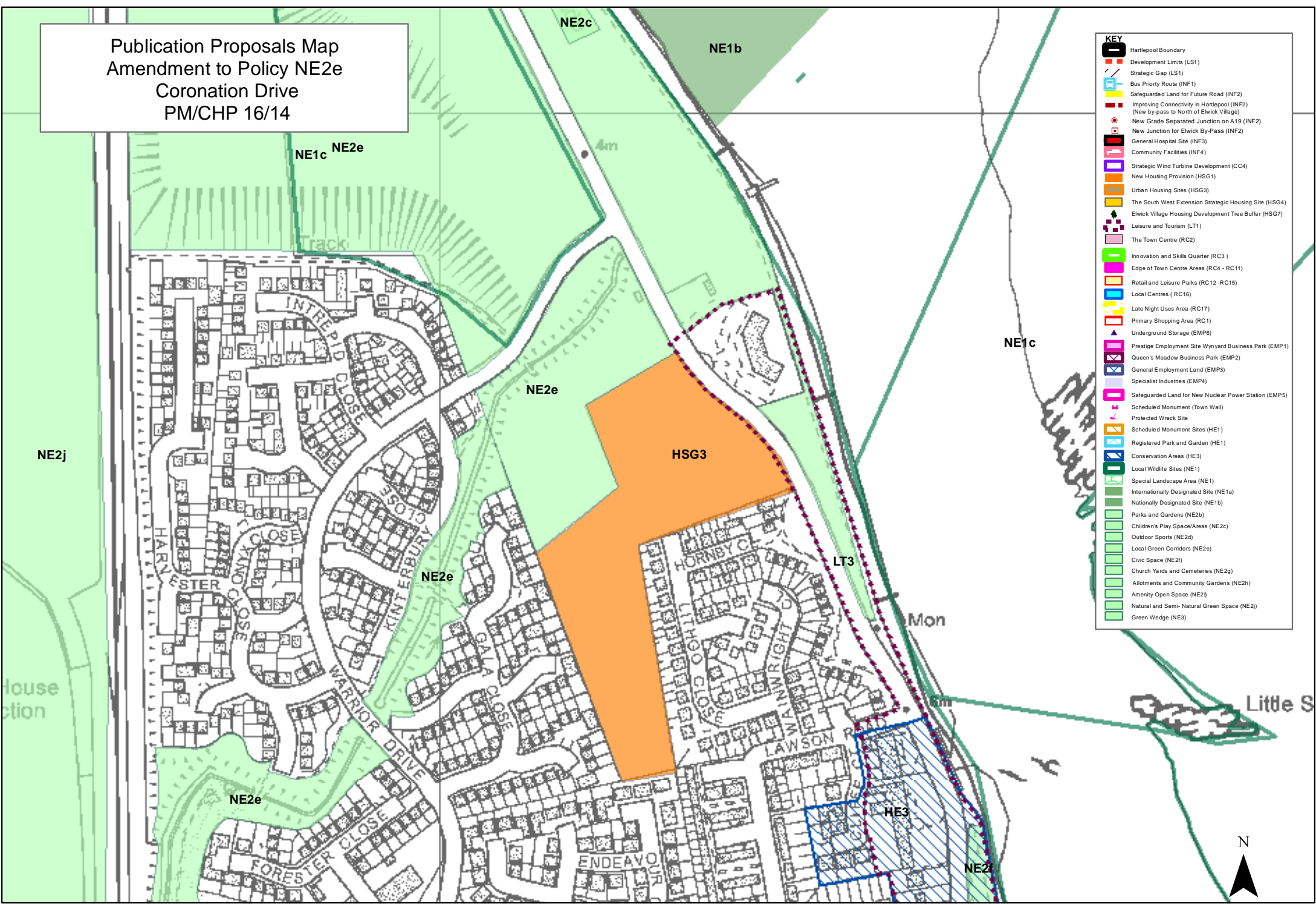
KEY	
	Hartlepool Boundary
	Development Limits (LS1)
	Strategic Gap (LS1)
	Bus Priority Route (INF1)
	Safeguarded Land for Future Road (INF2)
	Improving Connectivity in Hartlepool (INF2) (New by-pass to North of Elwick Village)
	New Grade Separated Junction on A19 (INF2)
	New Junction for Elwick By-Pass (INF2)
	General Hospital Site (INF3)
	Community Facilities (INF4)
	Strategic Wind Turbine Development (CC4)
	New Housing Provision (HSG1)
	Urban Housing Sites (HSG3)
	The South West Extension Strategic Housing Site (HSG4)
	Elwick Village Housing Development Tree Buffer (HSG7)
	Leisure and Tourism (LT1)
	The Town Centre (RC2)
	Innovation and Skills Quarter (RC3)
	Edge of Town Centre Areas (RC4 - RC11)
	Retail and Leisure Parks (RC12 - RC15)
	Local Centres (RC16)
	Late Night Uses Area (RC17)
	Primary Shopping Area (RC1)
	Underground Storage (EMP6)
	Prestige Employment Site Wynyard Business Park (EMP1)
	Queen's Meadow Business Park (EMP2)
	General Employment Land (EMP3)
	Specialist Industries (EMP4)
	Safeguarded Land for New Nuclear Power Station (EMP5)
	Scheduled Monument (Town Wall)
	Protected Wreck Site
	Scheduled Monument Sites (HE1)
	Registered Park and Garden (HE1)
	Conservation Areas (HE3)
	Local Wildlife Sites (NE1)
	Special Landscape Area (NE1)
	Internationally Designated Site (NE1a)
	Nationally Designated Site (NE1b)
	Parks and Gardens (NE2b)
	Children's Play Space/Areas (NE2c)
	Outdoor Sports (NE2d)
	Local Green Corridors (NE2e)
	Civic Space (NE2f)
	Church Yards and Cemeteries (NE2g)
	Allotments and Community Gardens (NE2h)
	Amenity Open Space (NE2i)
	Natural and Semi-Natural Green Space (NE2j)
	Green Wedge (NE3)

Publication Proposals Map  
Amendment to Policy NE2e  
Wynyard  
PM/CHP16/13



KEY	
	Hartlepool Boundary
	Development Limits (LS1)
	Strategic Gap (LS1)
	Bus Priority Route (INF1)
	Safeguarded Land for Future Road (INF2)
	Improving Connectivity in Hartlepool (INF2)
	New by-pass to North of Elwick Village (INF2)
	New Grade Separated Junction on A19 (INF2)
	New Junction for Elwick By-Pass (INF2)
	General Hospital Site (INF3)
	Community Facilities (INF4)
	Strategic Wind Turbine Development (CC4)
	New Housing Provision (HSG1)
	Urban Housing Sites (HSG3)
	The South West Extension Strategic Housing Site (HSG4)
	Elwick Village Housing Development Tree Buffer (HSG7)
	Leisure and Tourism (LT1)
	The Town Centre (RC2)
	Innovation and Skills Quarter (RC3)
	Edge of Town Centre Areas (RC4 - RC11)
	Retail and Leisure Parks (RC12 - RC15)
	Local Centres (RC16)
	Late Night Uses Area (RC17)
	Primary Shopping Area (RC1)
	Underground Storage (EMP6)
	Prestige Employment Site Wynyard Business Park (EMP1)
	Queen's Meadow Business Park (EMP2)
	General Employment Land (EMP3)
	Specialist Industries (EMP4)
	Safeguarded Land for New Nuclear Power Station (EMP5)
	Scheduled Monument (Town Wall)
	Protected Wreck Site
	Scheduled Monument Sites (HE1)
	Registered Park and Garden (HE1)
	Conservation Areas (HE3)
	Local Wildlife Sites (NE1)
	Special Landscape Area (NE1)
	Internationally Designated Site (NE1a)
	Nationally Designated Site (NE1b)
	Parks and Gardens (NE2b)
	Children's Play Space/Areas (NE2c)
	Outdoor Sports (NE2a)
	Local Green Corridors (NE2e)
	Civic Space (NE2f)
	Church Yards and Cemeteries (NE2g)
	Allotments and Community Gardens (NE2h)
	Amenity Open Space (NE2i)
	Natural and Semi-Natural Green Space (NE2j)
	Green Wedge (NE3)

Publication Proposals Map  
 Amendment to Policy NE2e  
 Coronation Drive  
 PM/CHP 16/14

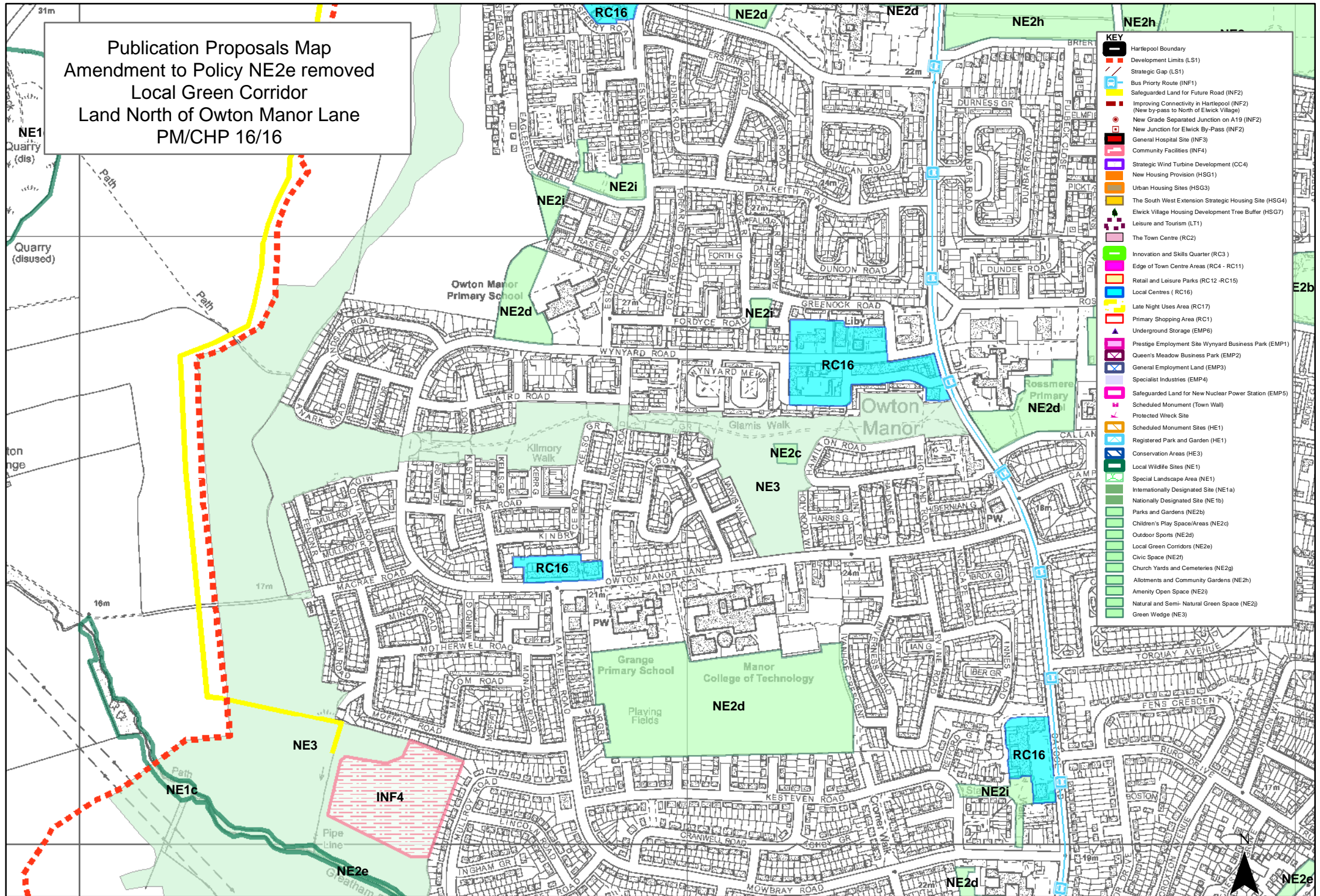


**KEY**

- Hartlepool Boundary
- Development Limits (LS1)
- Strategic Gap (LS1)
- Bus Priority Route (INF1)
- Safeguarded Land for Future Road (INF2)
- Improving Connectivity in Hartlepool (INF2)
- New by-pass to North of Elwick Village (INF2)
- New Grade Separated Junction on A19 (INF2)
- New Junction for Elwick By-Pass (INF2)
- General Hospital Site (INF3)
- Community Facilities (INF4)
- Strategic Wind Turbine Development (CC4)
- New Housing Provision (HSG1)
- Urban Housing Sites (HSG3)
- The South West Extension Strategic Housing Site (HSG4)
- Elwick Village Housing Development Tree Buffer (HSG7)
- Leisure and Tourism (LT1)
- The Town Centre (RC2)
- Innovation and Skills Quarter (RC3)
- Edge of Town Centre Areas (RC4 - RC11)
- Retail and Leisure Parks (RC12-RC15)
- Local Centres (RC16)
- Late Night Uses Area (RC17)
- Primary Shopping Area (RC1)
- Underground Storage (EMP6)
- Prestige Employment Site Wynyard Business Park (EMP1)
- Queen's Meadow Business Park (EMP2)
- General Employment Land (EMP3)
- Specialist Industries (EMP4)
- Safeguarded Land for New Nuclear Power Station (EMP5)
- Scheduled Monument (Town Wall)
- Protected Wreck Site
- Scheduled Monument Sites (HE1)
- Registered Park and Garden (HE1)
- Conservation Areas (HE3)
- Local Wildlife Sites (NE1)
- Special Landscape Area (NE1)
- Internationally Designated Site (NE1a)
- Nationally Designated Site (NE1b)
- Parks and Gardens (NE2b)
- Children's Play Space/Areas (NE2c)
- Outdoor Sports (NE2d)
- Local Green Corridors (NE2e)
- Civic Space (NE2f)
- Church Yards and Cemeteries (NE2g)
- Allotments and Community Gardens (NE2h)
- Amenity Open Space (NE2)
- Natural and Semi-Natural Green Space (NE2)
- Green Wedge (NE3)



Publication Proposals Map  
 Amendment to Policy NE2e removed  
 Local Green Corridor  
 Land North of Owton Manor Lane  
 PM/CHP 16/16



- KEY**
- Hartlepool Boundary
  - Development Limits (LS1)
  - Strategic Gap (LS1)
  - Bus Priority Route (INF1)
  - Safeguarded Land for Future Road (INF2)
  - Improving Connectivity in Hartlepool (INF2) (New by-pass to North of Elwick Village)
  - New Grade Separated Junction on A19 (INF2)
  - New Junction for Elwick By-Pass (INF2)
  - General Hospital Site (INF3)
  - Community Facilities (INF4)
  - Strategic Wind Turbine Development (CC4)
  - New Housing Provision (HSG1)
  - Urban Housing Sites (HSG3)
  - The South West Extension Strategic Housing Site (HSG4)
  - Elwick Village Housing Development Tree Buffer (HSG7)
  - Leisure and Tourism (LT1)
  - The Town Centre (RC2)
  - Innovation and Skills Quarter (RC3)
  - Edge of Town Centre Areas (RC4 - RC11)
  - Retail and Leisure Parks (RC12 - RC15)
  - Local Centres (RC16)
  - Late Night Uses Area (RC17)
  - Primary Shopping Area (RC1)
  - Underground Storage (EMP6)
  - Prestige Employment Site Wynyard Business Park (EMP1)
  - Queen's Meadow Business Park (EMP2)
  - General Employment Land (EMP3)
  - Specialist Industries (EMP4)
  - Safeguarded Land for New Nuclear Power Station (EMP5)
  - Scheduled Monument (Town Wall)
  - Protected Wreck Site
  - Scheduled Monument Sites (HE1)
  - Registered Park and Garden (HE1)
  - Conservation Areas (HE3)
  - Local Wildlife Sites (NE1)
  - Special Landscape Area (NE1)
  - Internationally Designated Site (NE1a)
  - Nationally Designated Site (NE1b)
  - Parks and Gardens (NE2b)
  - Children's Play Space/Areas (NE2c)
  - Outdoor Sports (NE2a)
  - Local Green Corridors (NE2e)
  - Civic Space (NE2f)
  - Church Yards and Cemeteries (NE2g)
  - Allotments and Community Gardens (NE2h)
  - Amenity Open Space (NE2)
  - Natural and Semi-Natural Green Space (NE2)
  - Green Wedge (NE3)