

Hartlepool Local Planning Framework

Hartlepool Local Plan

Suggested Modifications to Policies Map

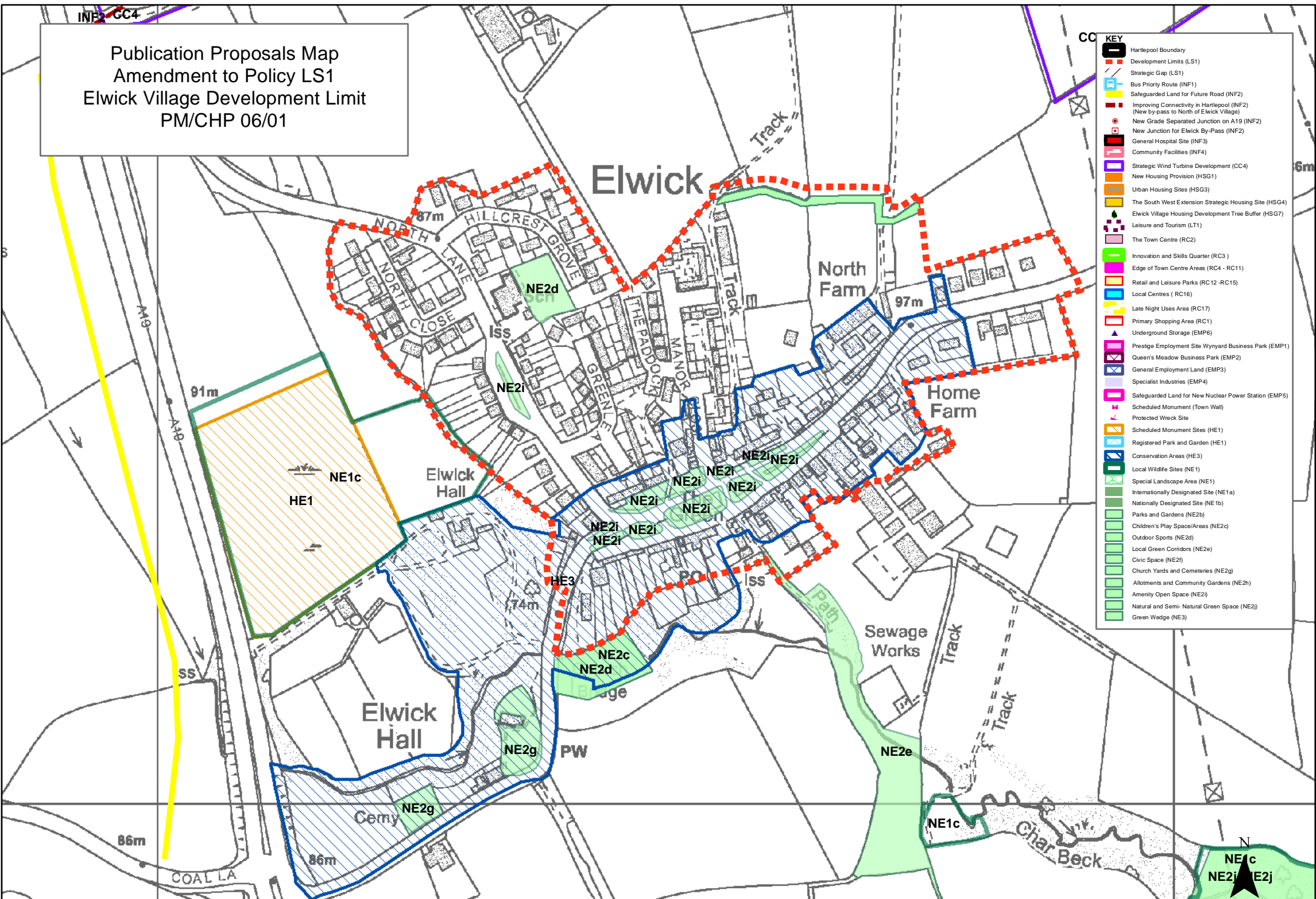
Information Document



December 2017



Publication Proposals Map
 Amendment to Policy LS1
 Elwick Village Development Limit
 PM/CHP 06/01

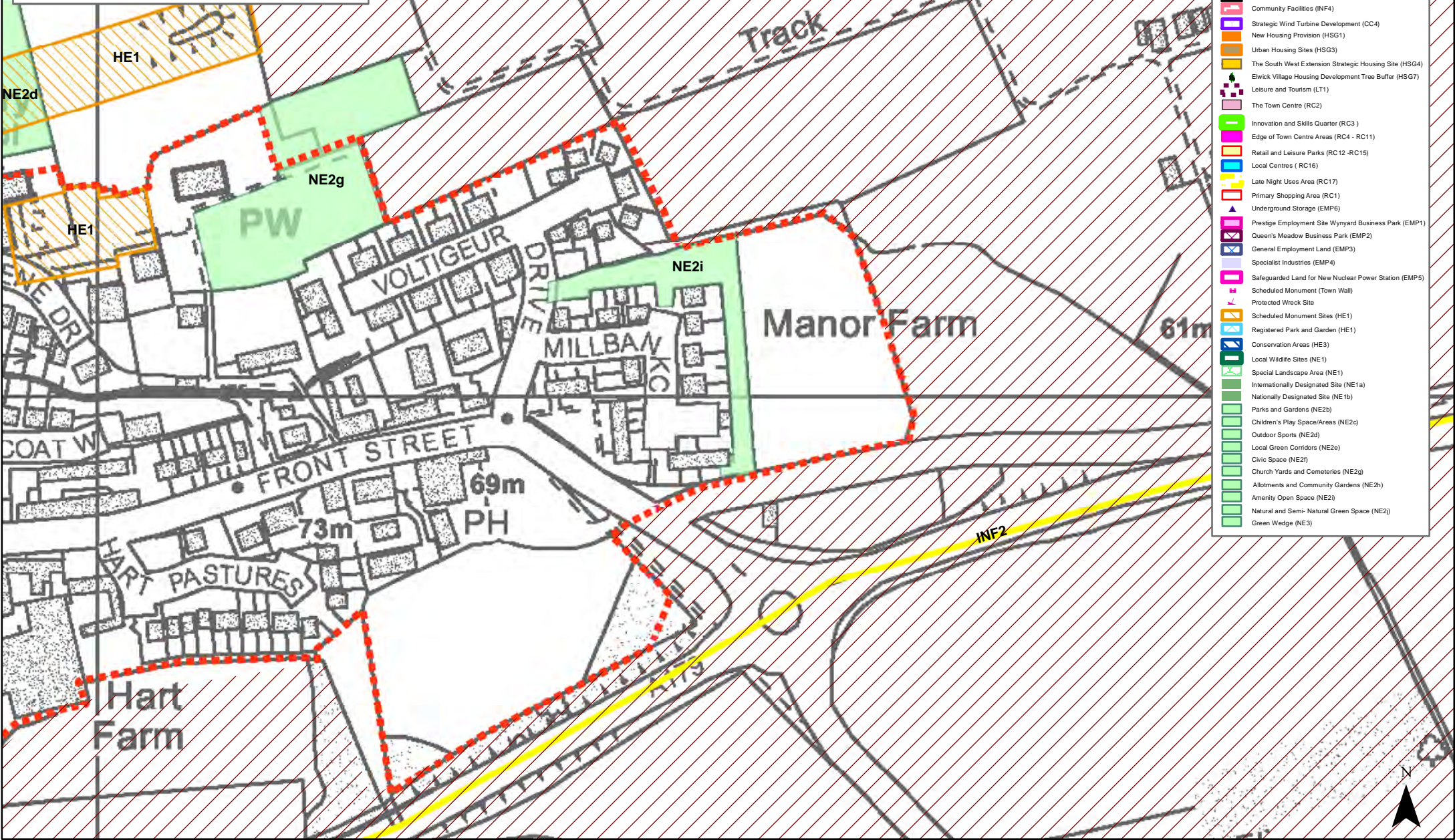


KEY

- Hartlepool Boundary
- Development Limits (LS1)
- Strategic Gap (LS1)
- Bus Priority Route (INF1)
- Safeguarded Land for Future Road (INF2)
- Improving Connectivity in Hartlepool (INF2) (New by-pass to North of Elwick Village)
- New Grade Separated Junction on A19 (INF2)
- New Junction for Elwick By-Pass (INF2)
- General Hospital Site (INF3)
- Community Facilities (INF4)
- Strategic Wind Turbine Development (CC4)
- New Housing Provision (HSG1)
- Urban Housing Sites (HSG3)
- The South West Extension Strategic Housing Site (HSG4)
- Elwick Village Housing Development Tree Buffer (HSG7)
- Leisure and Tourism (LT1)
- The Town Centre (RC2)
- Innovation and Skills Quarter (RC3)
- Edge of Town Centre Areas (RC4 - RC11)
- Retail and Leisure Parks (RC12 - RC15)
- Local Centres (RC16)
- Late Night Uses Area (RC17)
- Primary Shopping Area (RC1)
- Underground Storage (EMP6)
- Prestige Employment Site Wynyard Business Park (EMP1)
- Queen's Meadow Business Park (EMP2)
- General Employment Land (EMP3)
- Specialist Industries (EMP4)
- Safeguarded Land for New Nuclear Power Station (EMP5)
- Scheduled Monument (Town Wall)
- Protected Wreck Site
- Scheduled Monument Sites (HE1)
- Registered Park and Garden (HE1)
- Conservation Areas (HE3)
- Local Wildlife Sites (NE1)
- Special Landscape Area (NE1)
- Internationally Designated Site (NE1a)
- Nationally Designated Site (NE1b)
- Parks and Gardens (NE2b)
- Children's Play Space/Areas (NE2c)
- Outdoor Sports (NE2a)
- Local Green Corridors (NE2e)
- Civic Space (NE2f)
- Church Yards and Cemeteries (NE2g)
- Allotments and Community Gardens (NE2h)
- Amenity Open Space (NE2i)
- Natural and Semi-Natural Green Space (NE2j)
- Green Wedge (NE3)

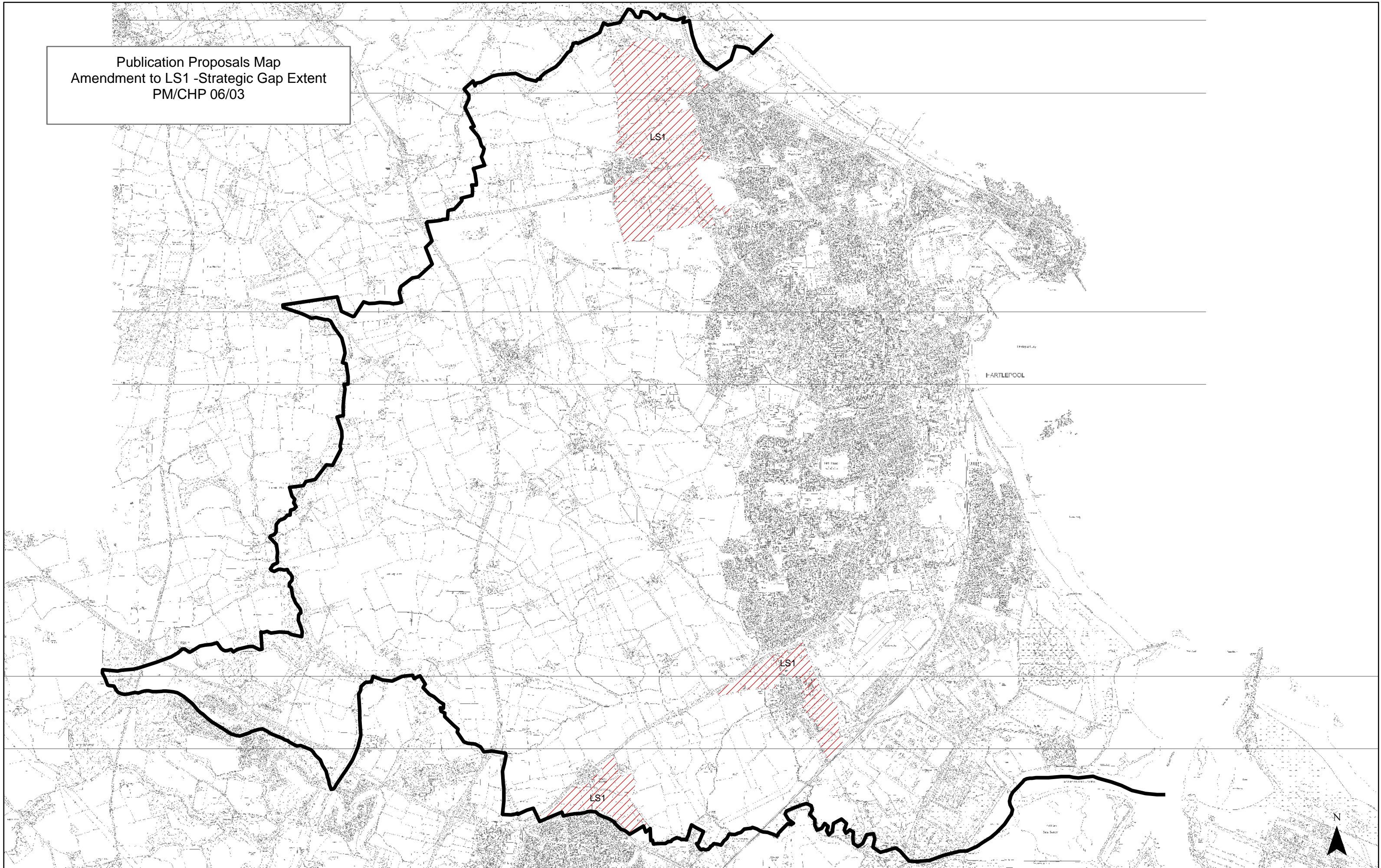
Publication Proposals Map
Amendment to Policy LS1
Millbank Close, Hart Village

PM/CHP/06/02

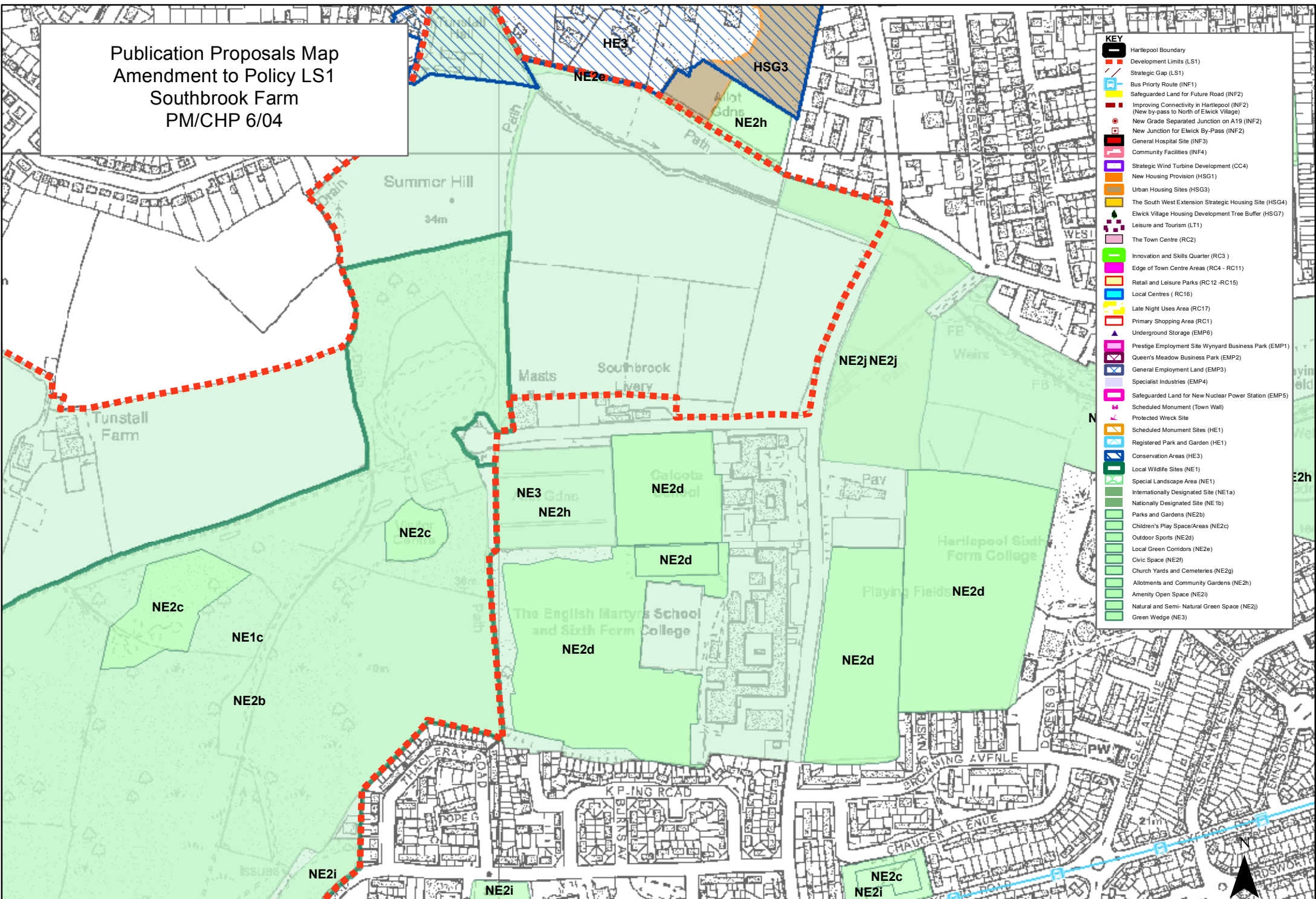


KEY	
	Hartlepool Boundary
	Development Limits (LS1)
	Strategic Gap (LS1)
	Bus Priority Route (INF1)
	Safeguarded Land for Future Road (INF2)
	Improving Connectivity in Hartlepool (INF2) (New by-pass to North of Elwick Village)
	New Grade Separated Junction on A19 (INF2)
	New Junction for Elwick By-Pass (INF2)
	General Hospital Site (INF3)
	Community Facilities (INF4)
	Strategic Wind Turbine Development (CC4)
	New Housing Provision (HSG1)
	Urban Housing Sites (HSG3)
	The South West Extension Strategic Housing Site (HSG4)
	Elwick Village Housing Development Tree Buffer (HSG7)
	Leisure and Tourism (LT1)
	The Town Centre (RC2)
	Innovation and Skills Quarter (RC3)
	Edge of Town Centre Areas (RC4 - RC11)
	Retail and Leisure Parks (RC12 - RC15)
	Local Centres (RC16)
	Late Night Uses Area (RC17)
	Primary Shopping Area (RC1)
	Underground Storage (EMP6)
	Prestige Employment Site Wynyard Business Park (EMP1)
	Queen's Meadow Business Park (EMP2)
	General Employment Land (EMP3)
	Specialist Industries (EMP4)
	Safeguarded Land for New Nuclear Power Station (EMP5)
	Scheduled Monument (Town Wall)
	Protected Wreck Site
	Scheduled Monument Sites (HE1)
	Registered Park and Garden (HE1)
	Conservation Areas (HE3)
	Local Wildlife Sites (NE1)
	Special Landscape Area (NE1)
	Internationally Designated Site (NE1a)
	Nationally Designated Site (NE1b)
	Parks and Gardens (NE2b)
	Children's Play Space/Areas (NE2c)
	Outdoor Sports (NE2d)
	Local Green Corridors (NE2e)
	Civic Space (NE2f)
	Church Yards and Cemeteries (NE2g)
	Allotments and Community Gardens (NE2h)
	Amenity Open Space (NE2i)
	Natural and Semi- Natural Green Space (NE2j)
	Green Wedge (NE3)

Publication Proposals Map
Amendment to LS1 - Strategic Gap Extent
PM/CHP 06/03

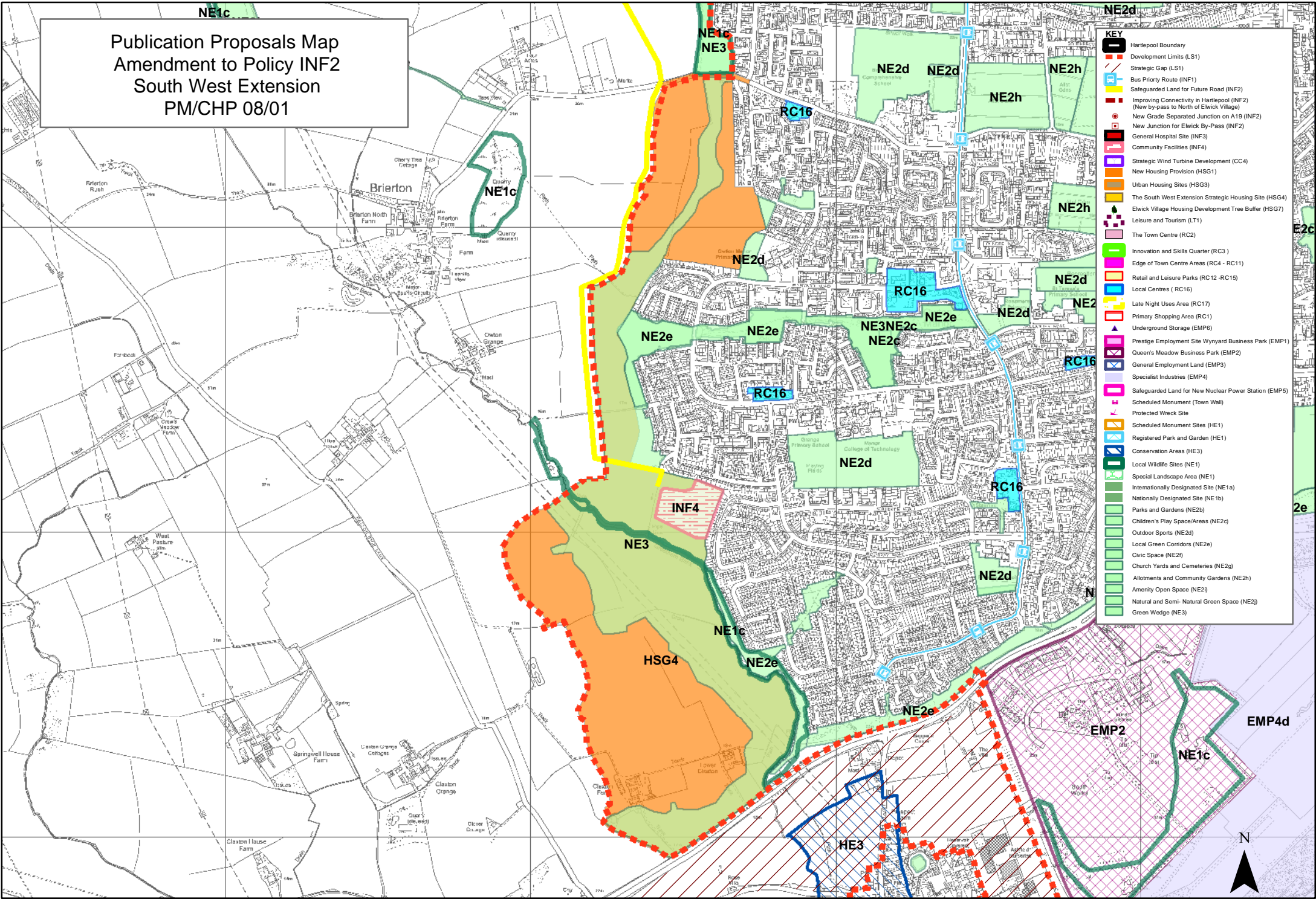


Publication Proposals Map
 Amendment to Policy LS1
 Southbrook Farm
 PM/CHP 6/04



- KEY**
- Hartlepool Boundary
 - Development Limits (LS1)
 - Strategic Gap (LS1)
 - Bus Priority Route (INF1)
 - Safeguarded Land for Future Road (INF2)
 - Improving Connectivity in Hartlepool (INF2) (New by-pass to North of Elwick Village)
 - New Grade Separated Junction on A19 (INF2)
 - New Junction for Elwick By-Pass (INF2)
 - General Hospital Site (INF3)
 - Community Facilities (INF4)
 - Strategic Wind Turbine Development (CC4)
 - New Housing Provision (HSG1)
 - Urban Housing Sites (HSG3)
 - The South West Extension Strategic Housing Site (HSG4)
 - Elwick Village Housing Development Tree Buffer (HSG7)
 - Leisure and Tourism (LT1)
 - The Town Centre (RC2)
 - Innovation and Skills Quarter (RC3)
 - Edge of Town Centre Areas (RC4 - RC11)
 - Retail and Leisure Parks (RC12 - RC15)
 - Local Centres (RC16)
 - Late Night Uses Area (RC17)
 - Primary Shopping Area (RC1)
 - Underground Storage (EMP6)
 - Prestige Employment Site Wynyard Business Park (EMP1)
 - Queen's Meadow Business Park (EMP2)
 - General Employment Land (EMP3)
 - Specialist Industries (EMP4)
 - Safeguarded Land for New Nuclear Power Station (EMP5)
 - Scheduled Monument (Town Wall)
 - Protected Wreck Site
 - Scheduled Monument Sites (HE1)
 - Registered Park and Garden (HE1)
 - Conservation Areas (HE3)
 - Local Wildlife Sites (NE1)
 - Special Landscape Area (NE1)
 - Internationally Designated Site (NE1a)
 - Nationally Designated Site (NE1b)
 - Parks and Gardens (NE2b)
 - Children's Play Space/Areas (NE2c)
 - Outdoor Sports (NE2d)
 - Local Green Corridors (NE2e)
 - Civic Space (NE2f)
 - Church Yards and Cemeteries (NE2g)
 - Allotments and Community Gardens (NE2h)
 - Amenity Open Space (NE2i)
 - Natural and Semi-Natural Green Space (NE2j)
 - Green Wedge (NE3)

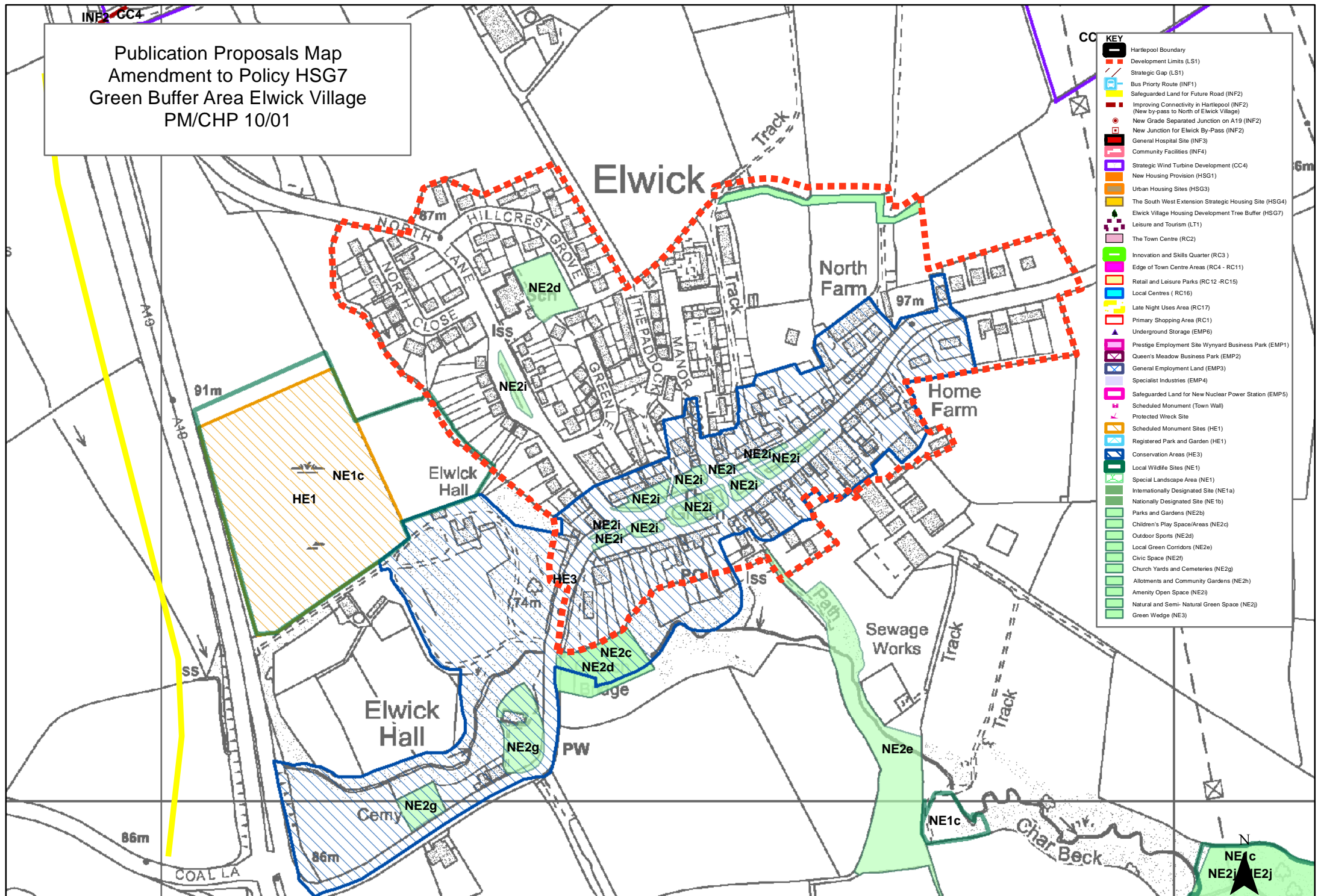
Publication Proposals Map
 Amendment to Policy INF2
 South West Extension
 PM/CHP 08/01



KEY

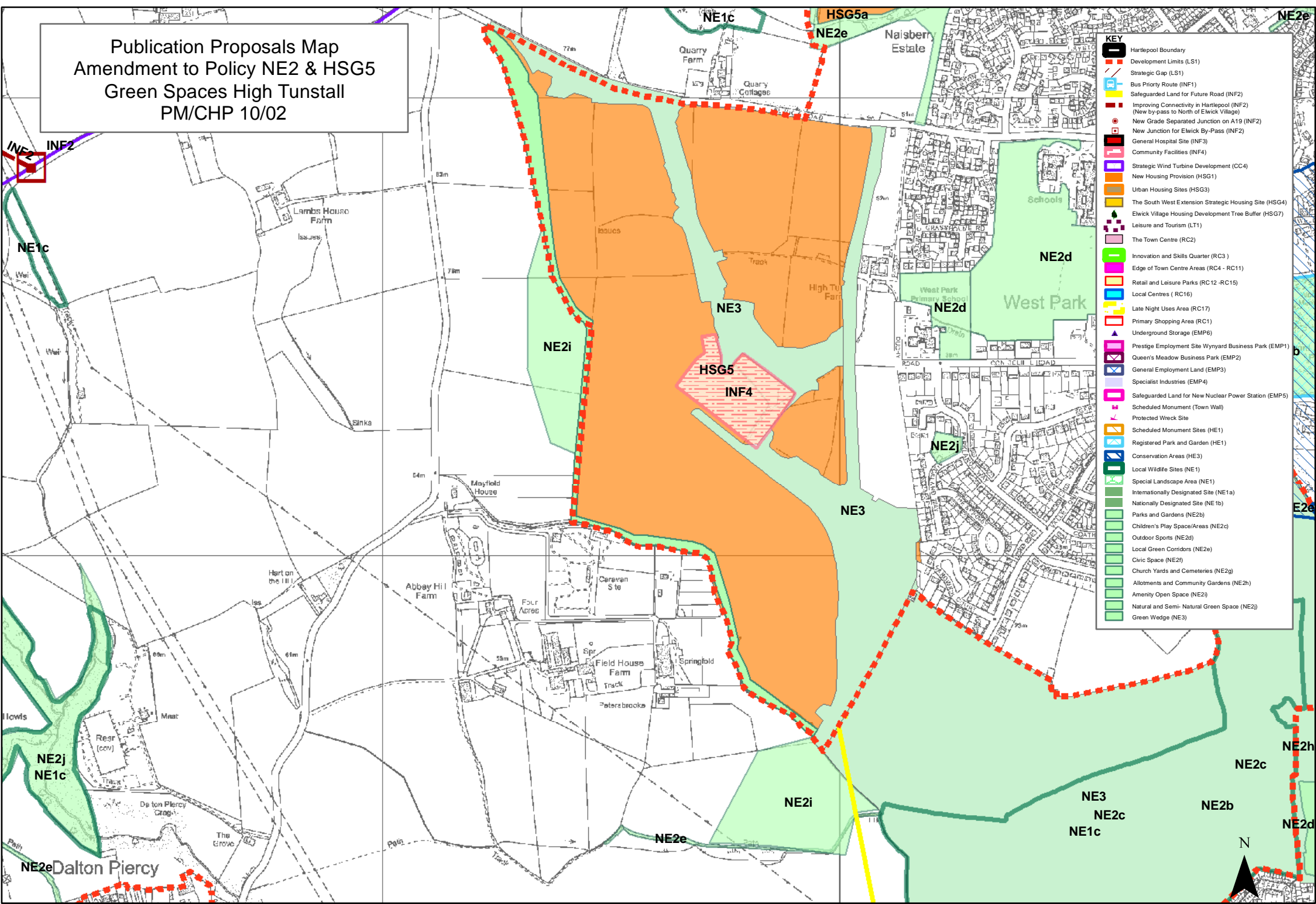
- Hartlepool Boundary
- Development Limits (LS1)
- Strategic Gap (LS1)
- Bus Priority Route (INF1)
- Safeguarded Land for Future Road (INF2)
- Improving Connectivity in Hartlepool (INF2) (New by-pass to North of Ewick Village)
- New Grade Separated Junction on A19 (INF2)
- New Junction for Ewick By-Pass (INF2)
- General Hospital Site (INF3)
- Community Facilities (INF4)
- Strategic Wind Turbine Development (CC4)
- New Housing Provision (HSG1)
- Urban Housing Sites (HSG3)
- The South West Extension Strategic Housing Site (HSG4)
- Ewick Village Housing Development Tree Buffer (HSG7)
- Leisure and Tourism (LT1)
- The Town Centre (RC2)
- Innovation and Skills Quarter (RC3)
- Edge of Town Centre Areas (RC4 - RC11)
- Retail and Leisure Parks (RC12 - RC15)
- Local Centres (RC16)
- Late Night Uses Area (RC17)
- Primary Shopping Area (RC1)
- Underground Storage (EMP6)
- Prestige Employment Site Wynyard Business Park (EMP1)
- Queen's Meadow Business Park (EMP2)
- General Employment Land (EMP3)
- Specialist Industries (EMP4)
- Safeguarded Land for New Nuclear Power Station (EMP5)
- Scheduled Monument (Town Wall)
- Protected Wreck Site
- Scheduled Monument Sites (HE1)
- Registered Park and Garden (HE1)
- Conservation Areas (HE3)
- Local Wildlife Sites (NE1)
- Special Landscape Area (NE1)
- Internationally Designated Site (NE1a)
- Nationally Designated Site (NE1b)
- Parks and Gardens (NE2b)
- Children's Play Space/Areas (NE2c)
- Outdoor Sports (NE2d)
- Local Green Corridors (NE2e)
- Civic Space (NE2f)
- Church Yards and Cemeteries (NE2g)
- Allotments and Community Gardens (NE2h)
- Amenity Open Space (NE2i)
- Natural and Semi-Natural Green Space (NE2j)
- Green Wedge (NE3)

Publication Proposals Map
 Amendment to Policy HSG7
 Green Buffer Area Elwick Village
 PM/CHP 10/01



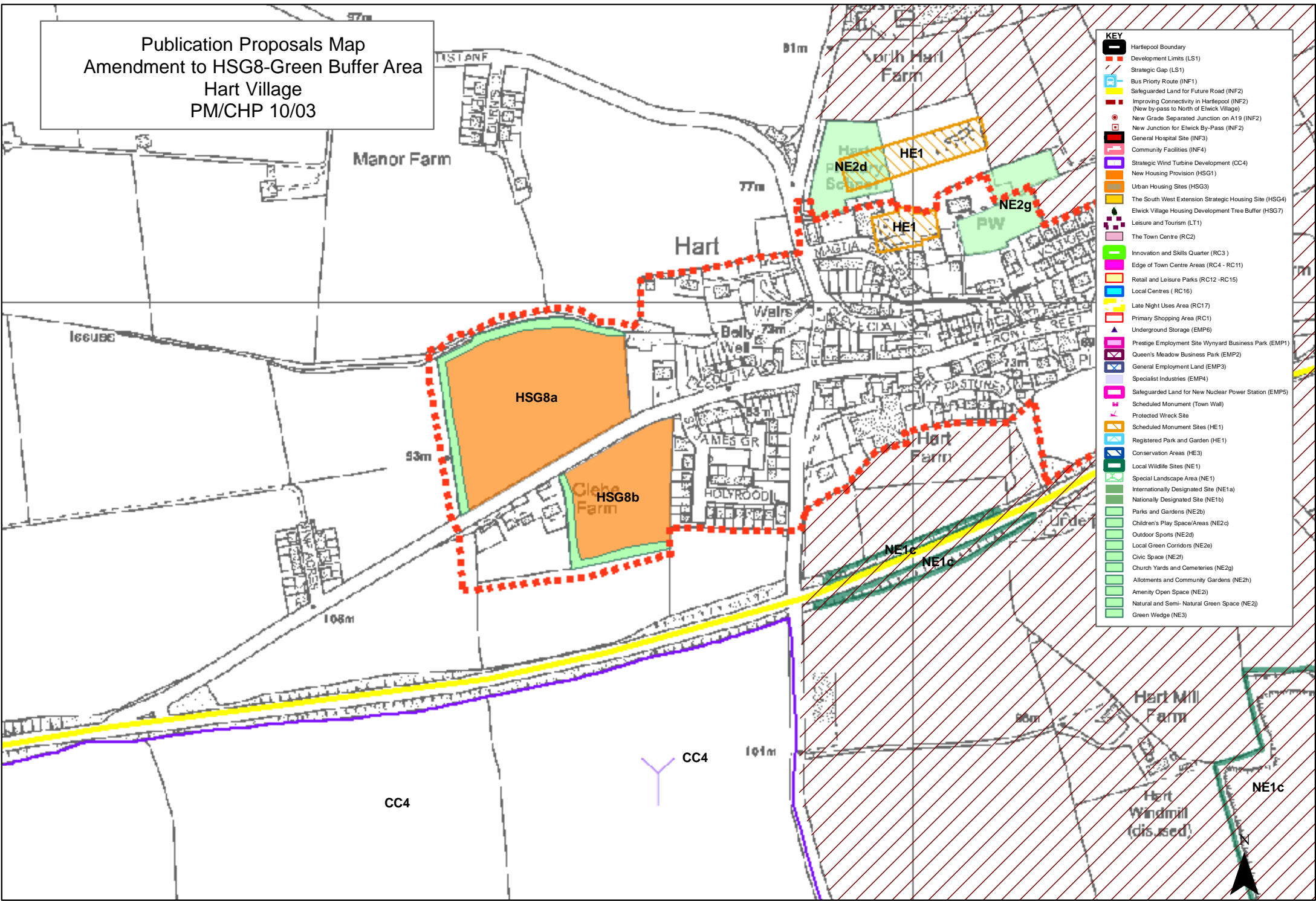
- KEY**
- Hartlepool Boundary
 - Development Limits (LS1)
 - Strategic Gap (LS1)
 - Bus Priority Route (INF1)
 - Safeguarded Land for Future Road (INF2)
 - Improving Connectivity in Hartlepool (INF2) (New by-pass to North of Elwick Village)
 - New Grade Separated Junction on A19 (INF2)
 - New Junction for Elwick By-Pass (INF2)
 - General Hospital Site (INF3)
 - Community Facilities (INF4)
 - Strategic Wind Turbine Development (CC4)
 - New Housing Provision (HSG1)
 - Urban Housing Sites (HSG3)
 - The South West Extension Strategic Housing Site (HSG4)
 - Elwick Village Housing Development Tree Buffer (HSG7)
 - Leisure and Tourism (LT1)
 - The Town Centre (RC2)
 - Innovation and Skills Quarter (RC3)
 - Edge of Town Centre Areas (RC4 - RC11)
 - Retail and Leisure Parks (RC12 - RC15)
 - Local Centres (RC16)
 - Late Night Uses Area (RC17)
 - Primary Shopping Area (RC1)
 - Underground Storage (EMP6)
 - Prestige Employment Site Wynyard Business Park (EMP1)
 - Queen's Meadow Business Park (EMP2)
 - General Employment Land (EMP3)
 - Specialist Industries (EMP4)
 - Safeguarded Land for New Nuclear Power Station (EMP5)
 - Scheduled Monument (Town Wall)
 - Protected Wreck Site
 - Scheduled Monument Sites (HE1)
 - Registered Park and Garden (HE1)
 - Conservation Areas (HE3)
 - Local Wildlife Sites (NE1)
 - Special Landscape Area (NE1)
 - Internationally Designated Site (NE1a)
 - Nationally Designated Site (NE1b)
 - Parks and Gardens (NE2b)
 - Children's Play Space/Areas (NE2c)
 - Outdoor Sports (NE2a)
 - Local Green Corridors (NE2e)
 - Civic Space (NE2f)
 - Church Yards and Cemeteries (NE2g)
 - Allotments and Community Gardens (NE2h)
 - Amenity Open Space (NE2i)
 - Natural and Semi-Natural Green Space (NE2j)
 - Green Wedge (NE3)

Publication Proposals Map
 Amendment to Policy NE2 & HSG5
 Green Spaces High Tunstall
 PM/CHP 10/02



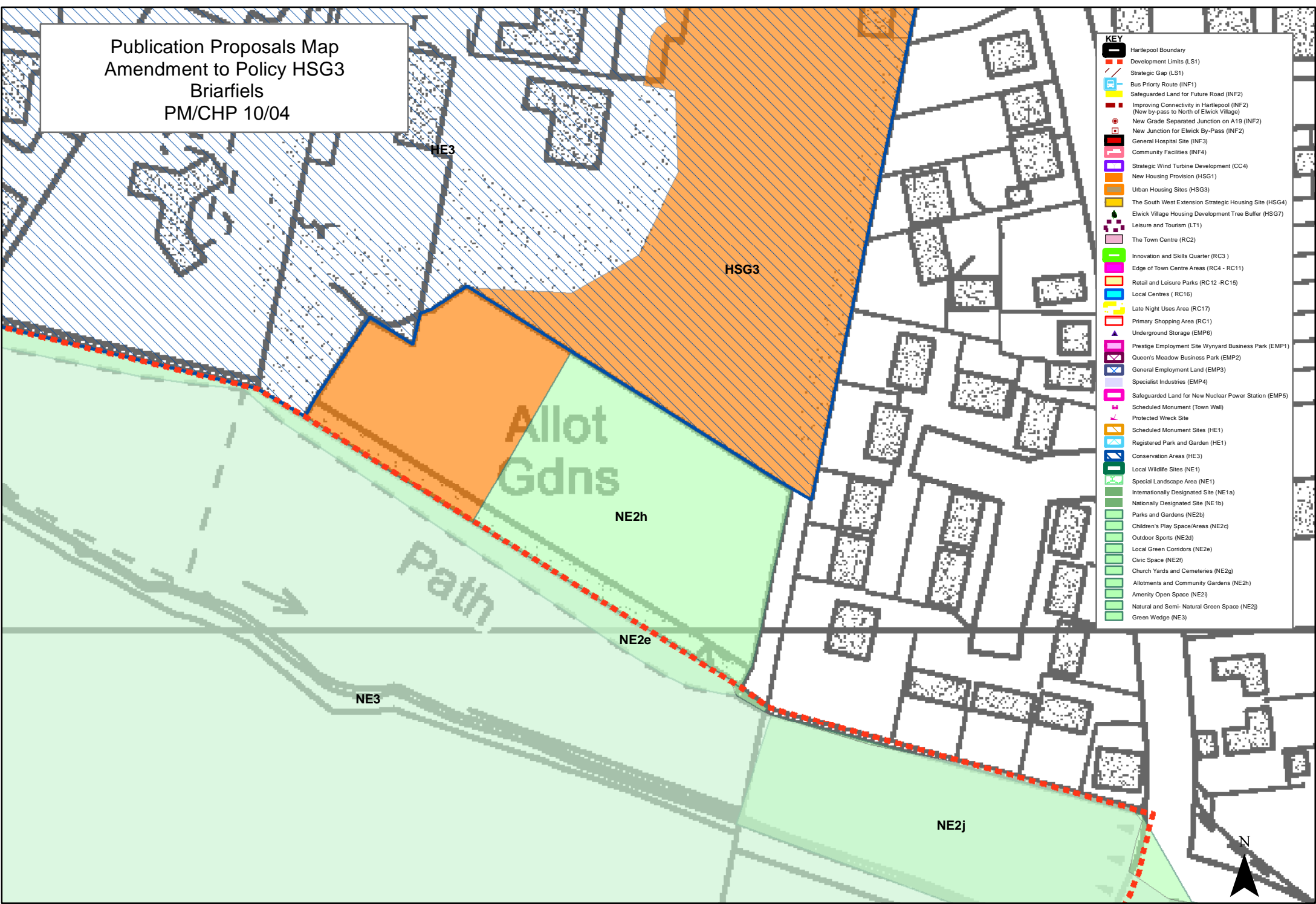
KEY	
[Red dashed line]	Hartlepool Boundary
[Red dashed line]	Development Limits (LS1)
[Red dashed line]	Strategic Gap (LS1)
[Blue line]	Bus Priority Route (INF1)
[Yellow line]	Safeguarded Land for Future Road (INF2)
[Red dashed line]	Improving Connectivity in Hartlepool (INF2) (New by-pass to North of Elwick Village)
[Red dashed line]	New Grade Separated Junction on A19 (INF2)
[Red dashed line]	New Junction for Elwick By-Pass (INF2)
[Red dashed line]	General Hospital Site (INF3)
[Red dashed line]	Community Facilities (INF4)
[Red dashed line]	Strategic Wind Turbine Development (CC4)
[Red dashed line]	New Housing Provision (HSG1)
[Red dashed line]	Urban Housing Sites (HSG3)
[Red dashed line]	The South West Extension Strategic Housing Site (HSG4)
[Red dashed line]	Elwick Village Housing Development Tree Buffer (HSG7)
[Red dashed line]	Leisure and Tourism (LT1)
[Red dashed line]	The Town Centre (RC2)
[Red dashed line]	Innovation and Skills Quarter (RC3)
[Red dashed line]	Edge of Town Centre Areas (RC4 - RC11)
[Red dashed line]	Retail and Leisure Parks (RC12 - RC15)
[Red dashed line]	Local Centres (RC16)
[Red dashed line]	Late Night Uses Area (RC17)
[Red dashed line]	Primary Shopping Area (RC1)
[Red dashed line]	Underground Storage (EMP6)
[Red dashed line]	Prestige Employment Site Wynyard Business Park (EMP1)
[Red dashed line]	Queen's Meadow Business Park (EMP2)
[Red dashed line]	General Employment Land (EMP3)
[Red dashed line]	Specialist Industries (EMP4)
[Red dashed line]	Safeguarded Land for New Nuclear Power Station (EMP5)
[Red dashed line]	Scheduled Monument (Town Wall)
[Red dashed line]	Protected Wreck Site
[Red dashed line]	Scheduled Monument Sites (HE1)
[Red dashed line]	Registered Park and Garden (HE1)
[Red dashed line]	Conservation Areas (HE3)
[Red dashed line]	Local Wildlife Sites (NE1)
[Red dashed line]	Special Landscape Area (NE1)
[Red dashed line]	Internationally Designated Site (NE1a)
[Red dashed line]	Nationally Designated Site (NE1b)
[Red dashed line]	Parks and Gardens (NE2b)
[Red dashed line]	Children's Play Space/Areas (NE2c)
[Red dashed line]	Outdoor Sports (NE2a)
[Red dashed line]	Local Green Corridors (NE2e)
[Red dashed line]	Civic Space (NE2i)
[Red dashed line]	Church Yards and Cemeteries (NE2g)
[Red dashed line]	Allotments and Community Gardens (NE2h)
[Red dashed line]	Amenity Open Space (NE2j)
[Red dashed line]	Natural and Semi-Natural Green Space (NE2)
[Red dashed line]	Green Wedge (NE3)

Publication Proposals Map
 Amendment to HSG8-Green Buffer Area
 Hart Village
 PM/CHP 10/03



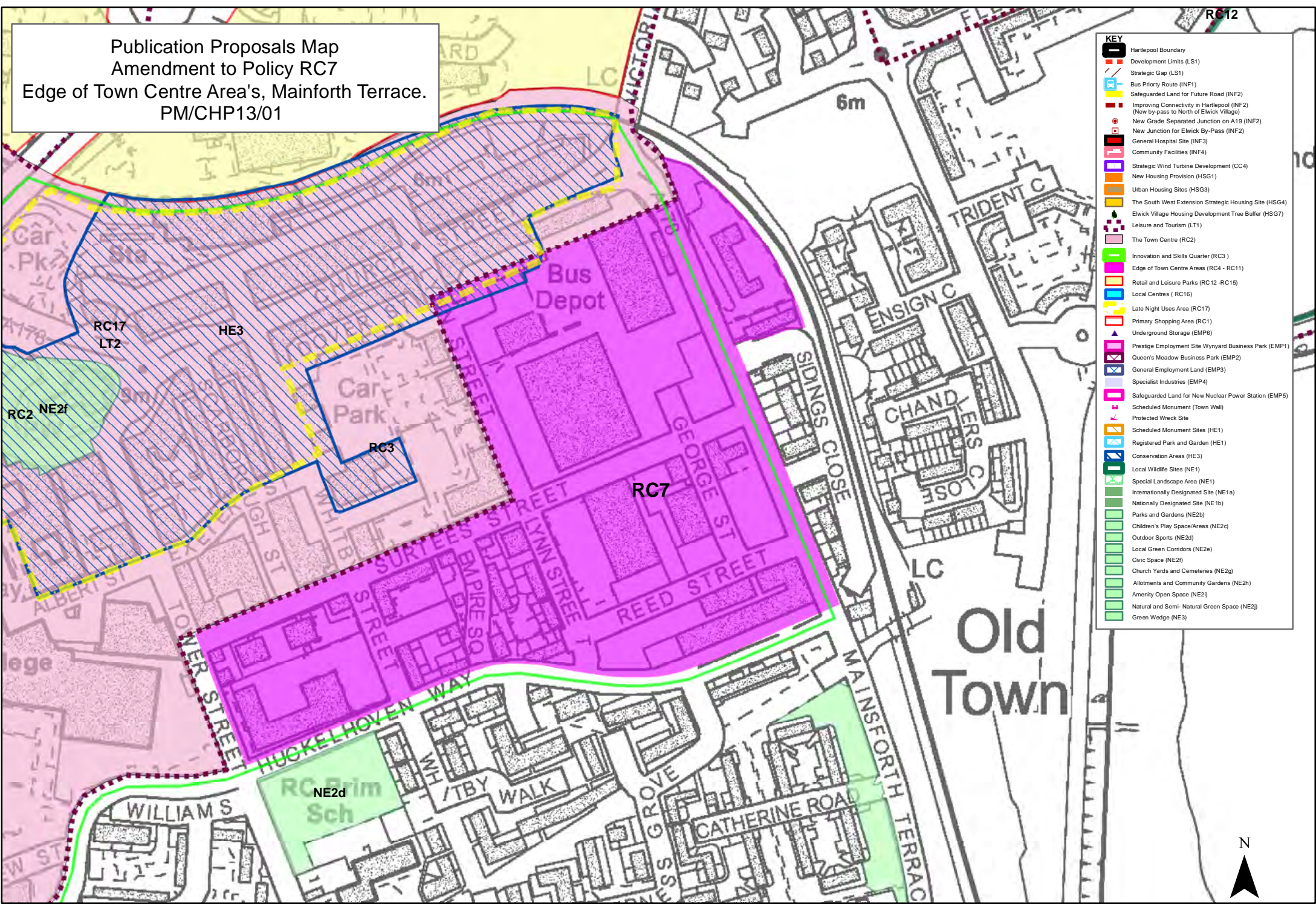
KEY	
[Red dashed line]	Hartlepool Boundary
[Red dashed line]	Development Limits (LS1)
[Red dashed line]	Strategic Gap (LS1)
[Blue line]	Bus Priority Route (INF1)
[Yellow line]	Safeguarded Land for Future Road (INF2)
[Red dashed line]	Improving Connectivity in Hartlepool (INF2)
[Red dashed line]	New by-pass to North of Elwick Village (INF2)
[Red dashed line]	New Grade Separated Junction on A19 (INF2)
[Red dashed line]	New Junction for Elwick By-Pass (INF2)
[Red dashed line]	General Hospital Site (INF3)
[Red dashed line]	Community Facilities (INF4)
[Red dashed line]	Strategic Wind Turbine Development (CC4)
[Red dashed line]	New Housing Provision (HSG1)
[Orange area]	Urban Housing Sites (HSG3)
[Orange area]	The South West Extension Strategic Housing Site (HSG4)
[Green area]	Elwick Village Housing Development Tree Buffer (HSG7)
[Green area]	Leisure and Tourism (LT1)
[Green area]	The Town Centre (RC2)
[Green area]	Innovation and Skills Quarter (RC3)
[Green area]	Edge of Town Centre Areas (RC4 - RC11)
[Green area]	Retail and Leisure Parks (RC12 - RC15)
[Green area]	Local Centres (RC16)
[Green area]	Late Night Uses Area (RC17)
[Green area]	Primary Shopping Area (RC1)
[Green area]	Underground Storage (EMP6)
[Green area]	Prestige Employment Site Wynyard Business Park (EMP1)
[Green area]	Queen's Meadow Business Park (EMP2)
[Green area]	General Employment Land (EMP3)
[Green area]	Specialist Industries (EMP4)
[Green area]	Safeguarded Land for New Nuclear Power Station (EMP5)
[Green area]	Scheduled Monument (Town Wall)
[Green area]	Protected Wreck Site
[Green area]	Scheduled Monument Sites (HE1)
[Green area]	Registered Park and Garden (HE1)
[Green area]	Conservation Areas (HE3)
[Green area]	Local Wildlife Sites (NE1)
[Green area]	Special Landscape Area (NE1)
[Green area]	Internationally Designated Site (NE1a)
[Green area]	Nationally Designated Site (NE1b)
[Green area]	Parks and Gardens (NE2b)
[Green area]	Children's Play Space/Areas (NE2c)
[Green area]	Outdoor Sports (NE2d)
[Green area]	Local Green Corridors (NE2e)
[Green area]	Civic Space (NE2f)
[Green area]	Church Yards and Cemeteries (NE2g)
[Green area]	Allotments and Community Gardens (NE2h)
[Green area]	Amenity Open Space (NE2i)
[Green area]	Natural and Semi-Natural Green Space (NE2j)
[Green area]	Green Wedge (NE3)

Publication Proposals Map
 Amendment to Policy HSG3
 Briarfiels
 PM/CHP 10/04



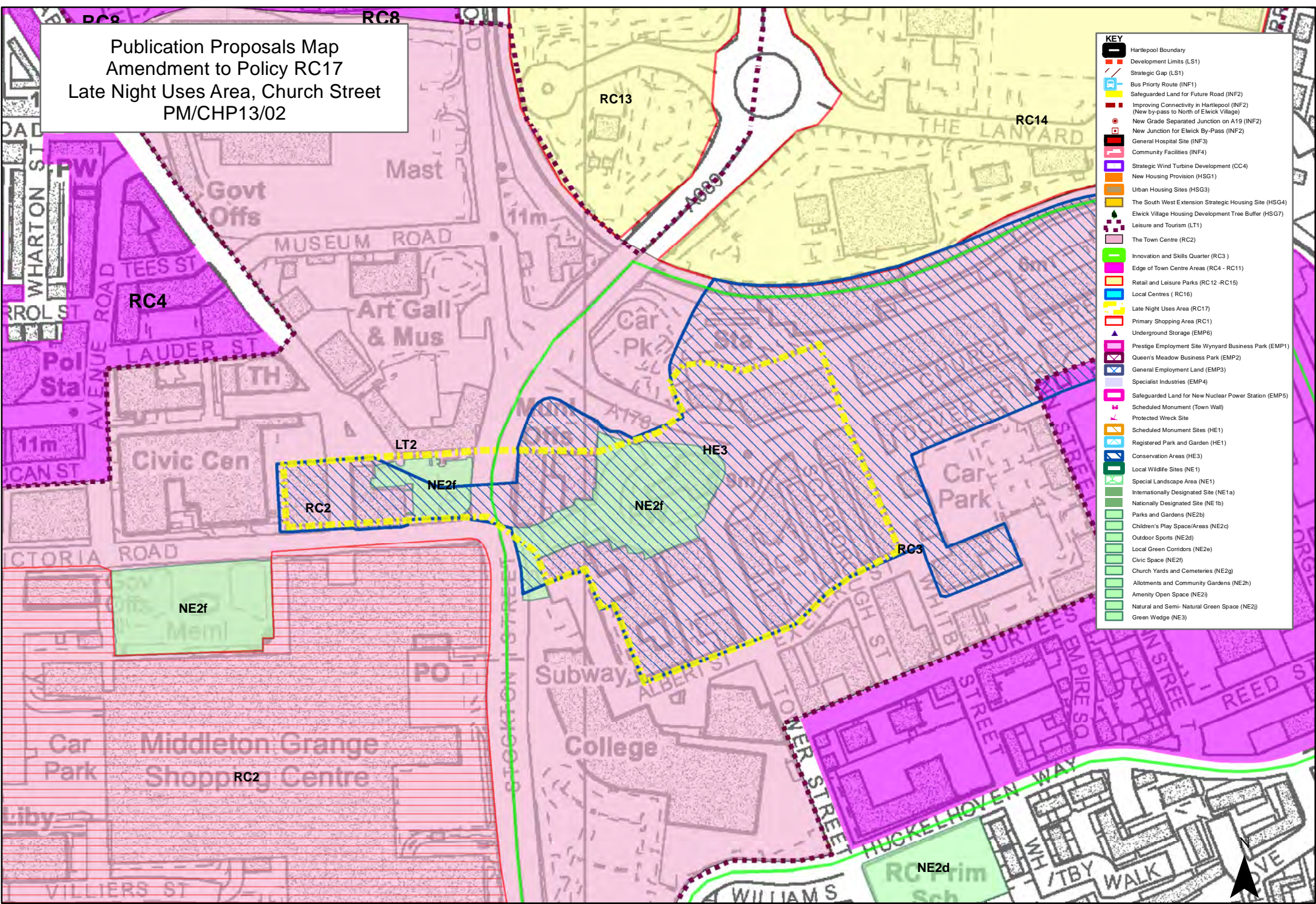
- KEY**
- Hartlepool Boundary
 - Development Limits (LS1)
 - Strategic Gap (LS1)
 - Bus Priority Route (INF1)
 - Safeguarded Land for Future Road (INF2)
 - Improving Connectivity in Hartlepool (INF2) (New by-pass to North of Elwick Village)
 - New Grade Separated Junction on A19 (INF2)
 - New Junction for Elwick By-Pass (INF2)
 - General Hospital Site (INF3)
 - Community Facilities (INF4)
 - Strategic Wind Turbine Development (CC4)
 - New Housing Provision (HSG1)
 - Urban Housing Sites (HSG3)
 - The South West Extension Strategic Housing Site (HSG4)
 - Elwick Village Housing Development Tree Buffer (HSG7)
 - Leisure and Tourism (LT1)
 - The Town Centre (RC2)
 - Innovation and Skills Quarter (RC3)
 - Edge of Town Centre Areas (RC4 - RC11)
 - Retail and Leisure Parks (RC12 - RC15)
 - Local Centres (RC16)
 - Late Night Uses Area (RC17)
 - Primary Shopping Area (RC1)
 - Underground Storage (EMP6)
 - Prestige Employment Site Wynyard Business Park (EMP1)
 - Queen's Meadow Business Park (EMP2)
 - General Employment Land (EMP3)
 - Specialist Industries (EMP4)
 - Safeguarded Land for New Nuclear Power Station (EMP5)
 - Scheduled Monument (Town Wall)
 - Protected Wreck Site
 - Scheduled Monument Sites (HE1)
 - Registered Park and Garden (HE1)
 - Conservation Areas (HE3)
 - Local Wildlife Sites (NE1)
 - Special Landscape Area (NE1)
 - Internationally Designated Site (NE1a)
 - Nationally Designated Site (NE1b)
 - Parks and Gardens (NE2b)
 - Children's Play Space/Areas (NE2c)
 - Outdoor Sports (NE2d)
 - Local Green Corridors (NE2e)
 - Civic Space (NE2f)
 - Church Yards and Cemeteries (NE2g)
 - Allotments and Community Gardens (NE2h)
 - Amenity Open Space (NE2i)
 - Natural and Semi-Natural Green Space (NE2j)
 - Green Wedge (NE3)

Publication Proposals Map
 Amendment to Policy RC7
 Edge of Town Centre Area's, Mainforth Terrace.
 PM/CHP13/01



- KEY**
- Hartlepool Boundary
 - Development Limits (LS1)
 - Strategic Gap (LS1)
 - Bus Priority Route (INF1)
 - Safeguarded Land for Future Road (INF2)
 - Improving Connectivity in Hartlepool (INF2) (New by-pass to North of Elwick Village)
 - New Grade Separated Junction on A19 (INF2)
 - New Junction for Elwick By-Pass (INF2)
 - General Hospital Site (INF3)
 - Community Facilities (INF4)
 - Strategic Wind Turbine Development (CC4)
 - New Housing Provision (HSG1)
 - Urban Housing Sites (HSG3)
 - The South West Extension Strategic Housing Site (HSG4)
 - Elwick Village Housing Development Tree Buffer (HSG7)
 - Leisure and Tourism (LT1)
 - The Town Centre (RC2)
 - Innovation and Skills Quarter (RC3)
 - Edge of Town Centre Areas (RC4 - RC11)
 - Retail and Leisure Parks (RC12-RC15)
 - Local Centres (RC16)
 - Late Night Uses Area (RC17)
 - Primary Shopping Area (RC1)
 - Underground Storage (EMP6)
 - Prestige Employment Site Wynyard Business Park (EMP1)
 - Queen's Meadow Business Park (EMP2)
 - General Employment Land (EMP3)
 - Specialist Industries (EMP4)
 - Safeguarded Land for New Nuclear Power Station (EMP5)
 - Scheduled Monument (Town Wall)
 - Protected Wreck Site
 - Scheduled Monument Sites (HE1)
 - Registered Park and Garden (HE1)
 - Conservation Areas (HE3)
 - Local Wildlife Sites (NE1)
 - Special Landscape Area (NE1)
 - Internationally Designated Site (NE1a)
 - Nationally Designated Site (NE1b)
 - Parks and Gardens (NE2b)
 - Children's Play Space/Areas (NE2c)
 - Outdoor Sports (NE2a)
 - Local Green Corridors (NE2e)
 - Civic Space (NE2f)
 - Church Yards and Cemeteries (NE2g)
 - Allotments and Community Gardens (NE2h)
 - Amenity Open Space (NE2i)
 - Natural and Semi-Natural Green Space (NE2j)
 - Green Wedge (NE3)

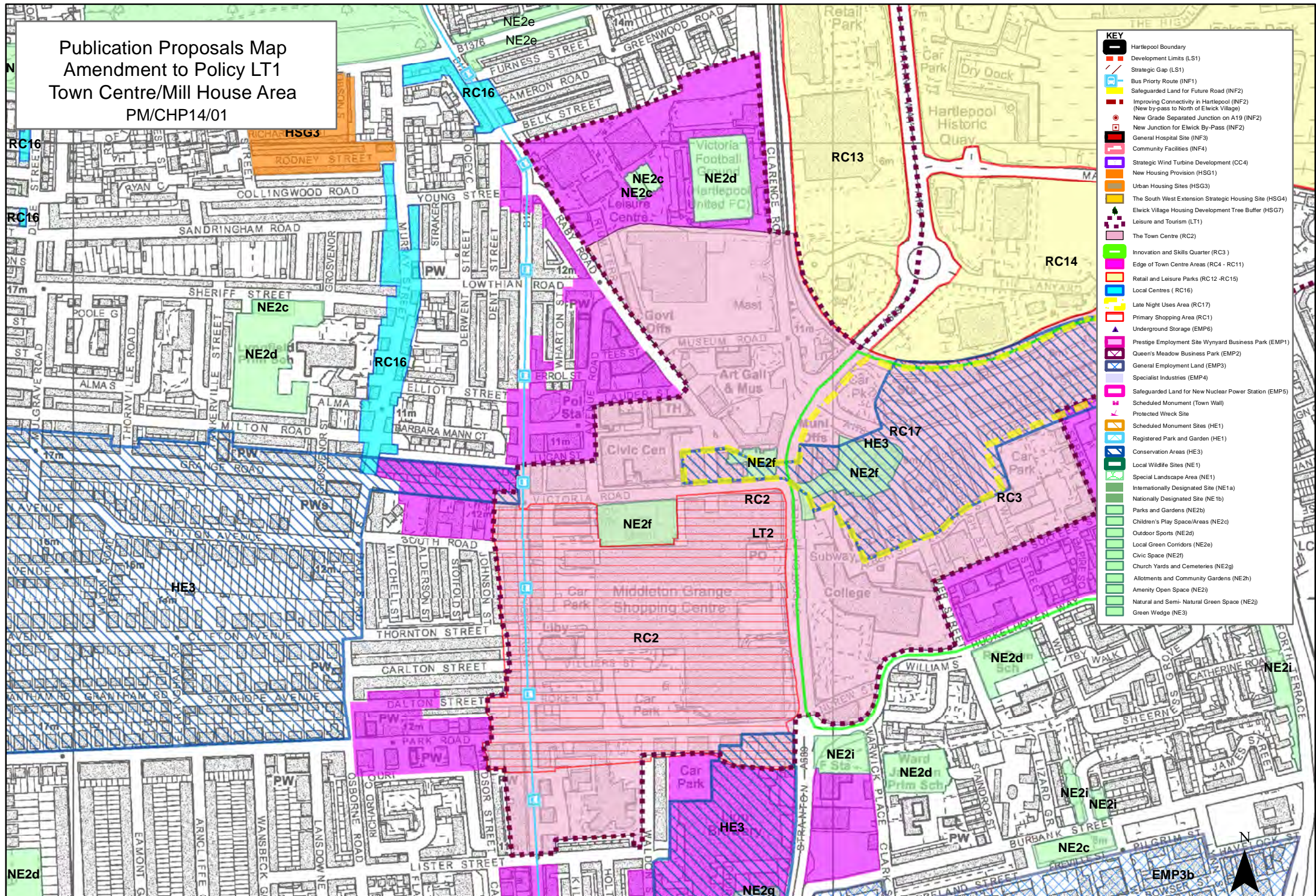
Publication Proposals Map
 Amendment to Policy RC17
 Late Night Uses Area, Church Street
 PM/CHP13/02



KEY

- Hartlepool Boundary
- Development Limits (LS1)
- Strategic Gap (LS1)
- Bus Priority Route (INF1)
- Safeguarded Land for Future Road (INF2)
- Improving Connectivity in Hartlepool (INF2) (New by-pass to North of Elwick Village)
- New Grade Separated Junction on A19 (INF2)
- New Junction for Elwick By-Pass (INF2)
- General Hospital Site (INF3)
- Community Facilities (INF4)
- Strategic Wind Turbine Development (CC4)
- New Housing Provision (HSG1)
- Urban Housing Sites (HSG3)
- The South West Extension Strategic Housing Site (HSG4)
- Elwick Village Housing Development Tree Buffer (HSG7)
- Leisure and Tourism (LT1)
- The Town Centre (RC2)
- Innovation and Skills Quarter (RC3)
- Edge of Town Centre Areas (RC4 - RC11)
- Retail and Leisure Parks (RC12 - RC15)
- Local Centres (RC16)
- Late Night Uses Area (RC17)
- Primary Shopping Area (RC1)
- Underground Storage (EMP6)
- Prestige Employment Site Wynyard Business Park (EMP1)
- Queen's Meadow Business Park (EMP2)
- General Employment Land (EMP3)
- Specialist Industries (EMP4)
- Safeguarded Land for New Nuclear Power Station (EMP5)
- Scheduled Monument (Town Wall)
- Protected Wreck Site
- Scheduled Monument Sites (HE1)
- Registered Park and Garden (HE1)
- Conservation Areas (HE3)
- Local Wildlife Sites (NE1)
- Special Landscape Area (NE1)
- Internationally Designated Site (NE1a)
- Nationally Designated Site (NE1b)
- Parks and Gardens (NE2b)
- Children's Play Space/Areas (NE2c)
- Outdoor Sports (NE2d)
- Local Green Corridors (NE2e)
- Civic Space (NE2f)
- Church Yards and Cemeteries (NE2g)
- Allotments and Community Gardens (NE2h)
- Amenity Open Space (NE2i)
- Natural and Semi-Natural Green Space (NE2j)
- Green Wedge (NE3)

Publication Proposals Map
Amendment to Policy LT1
Town Centre/Mill House Area
PM/CHP14/01



- KEY**
- Hartlepool Boundary
 - Development Limits (LS1)
 - Strategic Gap (LS1)
 - Bus Priority Route (INF1)
 - Safeguarded Land for Future Road (INF2)
 - Improving Connectivity in Hartlepool (INF2) (New by-pass to North of Elwick Village)
 - New Grade Separated Junction on A19 (INF2)
 - New Junction for Elwick By-Pass (INF2)
 - General Hospital Site (INF3)
 - Community Facilities (INF4)
 - Strategic Wind Turbine Development (CC4)
 - New Housing Provision (HSG1)
 - Urban Housing Sites (HSG3)
 - The South West Extension Strategic Housing Site (HSG4)
 - Elwick Village Housing Development Tree Buffer (HSG7)
 - Leisure and Tourism (LT1)
 - The Town Centre (RC2)
 - Innovation and Skills Quarter (RC3)
 - Edge of Town Centre Areas (RC4 - RC11)
 - Retail and Leisure Parks (RC12-RC15)
 - Local Centres (RC16)
 - Late Night Uses Area (RC17)
 - Primary Shopping Area (RC1)
 - Underground Storage (EMP6)
 - Prestige Employment Site Wynyard Business Park (EMP1)
 - Queen's Meadow Business Park (EMP2)
 - General Employment Land (EMP3)
 - Specialist Industries (EMP4)
 - Safeguarded Land for New Nuclear Power Station (EMP5)
 - Scheduled Monument (Town Wall)
 - Protected Wreck Site
 - Scheduled Monument Sites (HE1)
 - Registered Park and Garden (HE1)
 - Conservation Areas (HE3)
 - Local Wildlife Sites (NE1)
 - Special Landscape Area (NE1)
 - Internationally Designated Site (NE1a)
 - Nationally Designated Site (NE1b)
 - Parks and Gardens (NE2b)
 - Children's Play Space/Areas (NE2c)
 - Outdoor Sports (NE2a)
 - Local Green Corridors (NE2e)
 - Civic Space (NE2f)
 - Church Yards and Cemeteries (NE2g)
 - Allotments and Community Gardens (NE2h)
 - Amenity Open Space (NE2i)
 - Natural and Semi-Natural Green Space (NE2j)
 - Green Wedge (NE3)

Publication Proposals Map
Amendment to Policy NE2h
Stanmore Grove, Seaton

PM/CHP16/01



- KEY**
- Hartlepool Boundary
 - Development Limits (LS1)
 - Strategic Gap (LS1)
 - Bus Priority Route (INF1)
 - Safeguarded Land for Future Road (INF2)
 - Improving Connectivity in Hartlepool (INF2) (New by-pass to North of Elwick Village)
 - New Grade Separated Junction on A19 (INF2)
 - New Junction for Elwick By-Pass (INF2)
 - General Hospital Site (INF3)
 - Community Facilities (INF4)
 - Strategic Wind Turbine Development (CC4)
 - New Housing Provision (HSG1)
 - Urban Housing Sites (HSG3)
 - The South West Extension Strategic Housing Site (HSG4)
 - Elwick Village Housing Development Tree Buffer (HSG7)
 - Leisure and Tourism (LT1)
 - The Town Centre (RC2)
 - Innovation and Skills Quarter (RC3)
 - Edge of Town Centre Areas (RC4 - RC11)
 - Retail and Leisure Parks (RC12-RC15)
 - Local Centres (RC16)
 - Late Night Uses Area (RC17)
 - Primary Shopping Area (RC1)
 - Underground Storage (EMP6)
 - Prestige Employment Site Wynyard Business Park (EMP1)
 - Queen's Meadow Business Park (EMP2)
 - General Employment Land (EMP3)
 - Specialist Industries (EMP4)
 - Safeguarded Land for New Nuclear Power Station (EMP5)
 - Scheduled Monument (Town Wall)
 - Protected Wreck Site
 - Scheduled Monument Sites (HE1)
 - Registered Park and Garden (HE1)
 - Conservation Areas (HE3)
 - Local Wildlife Sites (NE1)
 - Special Landscape Area (NE1)
 - Internationally Designated Site (NE1a)
 - Nationally Designated Site (NE1b)
 - Parks and Gardens (NE2b)
 - Children's Play Space/Areas (NE2c)
 - Outdoor Sports (NE2d)
 - Local Green Corridors (NE2e)
 - Civic Space (NE2f)
 - Church Yards and Cemeteries (NE2g)
 - Allotments and Community Gardens (NE2h)
 - Amenity Open Space (NE2i)
 - Natural and Semi-Natural Green Space (NE2j)
 - Green Wedge (NE3)

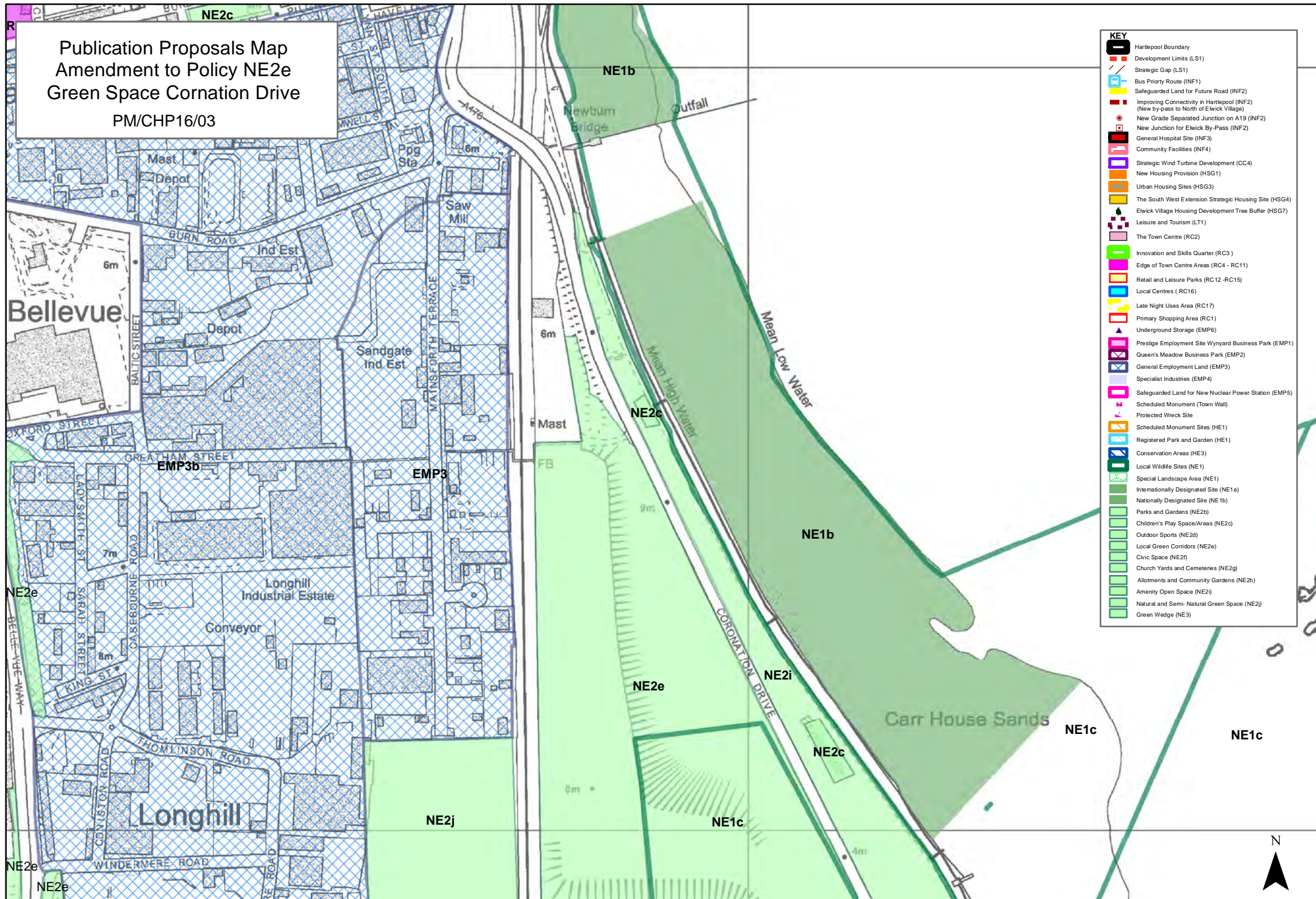
Publication Proposals Map
Amendment to Policy NE2j
Dehaviland Way/Tees Road

PM/CHP16/02



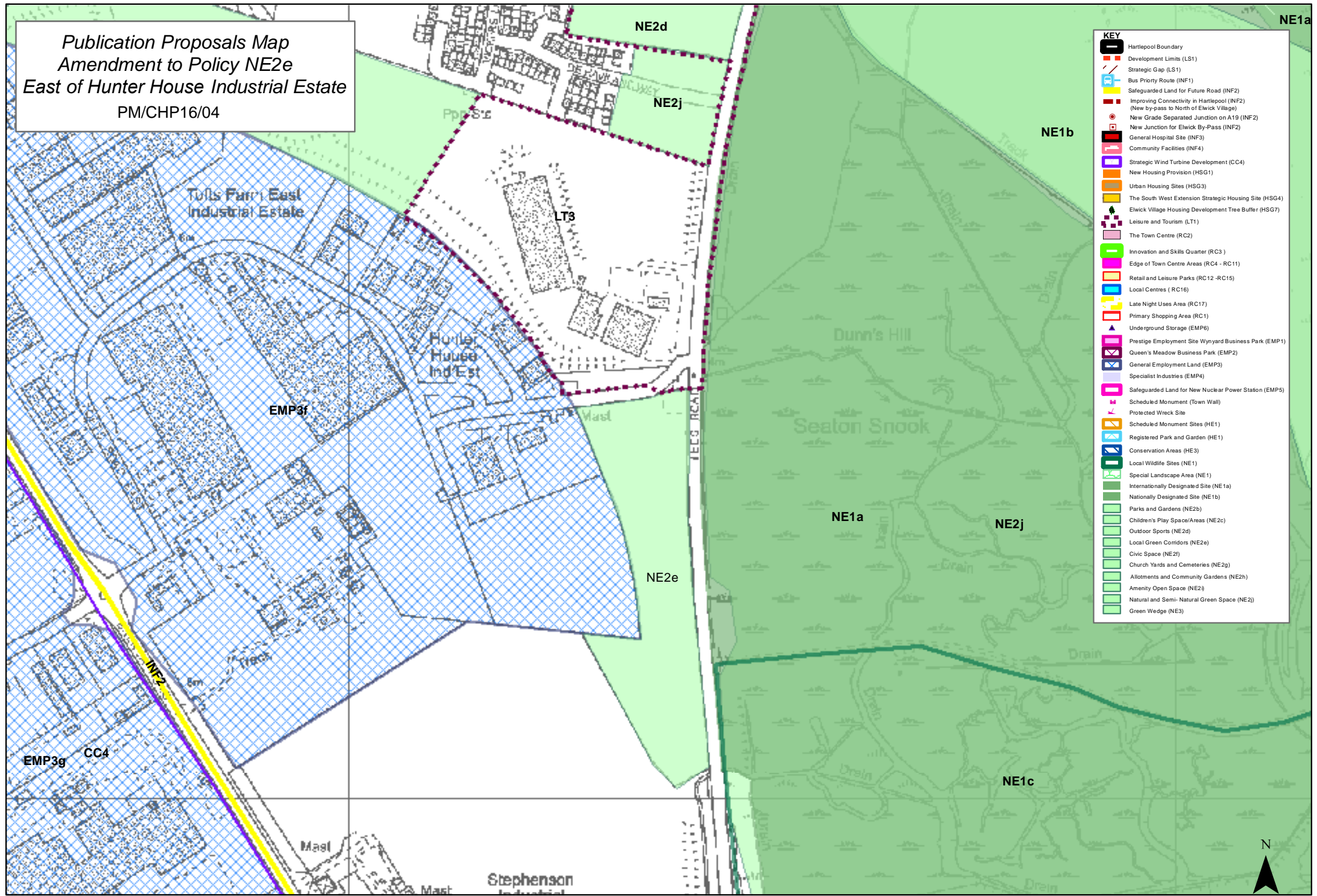
- KEY**
- Hartlepool Boundary
 - Development Limits (LS1)
 - Strategic Gap (LS1)
 - Bus Priority Route (INF1)
 - Safeguarded Land for Future Road (INF2)
 - Improving Connectivity in Hartlepool (INF2) (New by-pass to North of Elwick Village)
 - New Grade Separated Junction on A19 (INF2)
 - New Junction for Elwick By-Pass (INF2)
 - General Hospital Site (INF3)
 - Community Facilities (INF4)
 - Strategic Wind Turbine Development (CC4)
 - New Housing Provision (HSG1)
 - Urban Housing Sites (HSG3)
 - The South West Extension Strategic Housing Site (HSG4)
 - Elwick Village Housing Development Tree Buffer (HSG7)
 - Leisure and Tourism (LT1)
 - The Town Centre (RC2)
 - Innovation and Skills Quarter (RC3)
 - Edge of Town Centre Areas (RC4 - RC11)
 - Retail and Leisure Parks (RC12 - RC15)
 - Local Centres (RC16)
 - Late Night Uses Area (RC17)
 - Primary Shopping Area (RC1)
 - Underground Storage (EMP6)
 - Prestige Employment Site Wynyard Business Park (EMP1)
 - Queen's Meadow Business Park (EMP2)
 - General Employment Land (EMP3)
 - Specialist Industries (EMP4)
 - Safeguarded Land for New Nuclear Power Station (EMP5)
 - Scheduled Monument (Town Wall)
 - Protected Wreck Site
 - Scheduled Monument Sites (HE1)
 - Registered Park and Garden (HE1)
 - Conservation Areas (HE3)
 - Local Wildlife Sites (NE1)
 - Special Landscape Area (NE1)
 - Internationally Designated Site (NE1a)
 - Nationally Designated Site (NE1b)
 - Parks and Gardens (NE2b)
 - Children's Play Space/Areas (NE2c)
 - Outdoor Sports (NE2d)
 - Local Green Corridors (NE2e)
 - Civic Space (NE2f)
 - Church Yards and Cemeteries (NE2g)
 - Allotments and Community Gardens (NE2h)
 - Amenity Open Space (NE2i)
 - Natural and Semi-Natural Green Space (NE2j)
 - Green Wedge (NE3)

Publication Proposals Map
Amendment to Policy NE2e
Green Space Coronation Drive
PM/CHP16/03



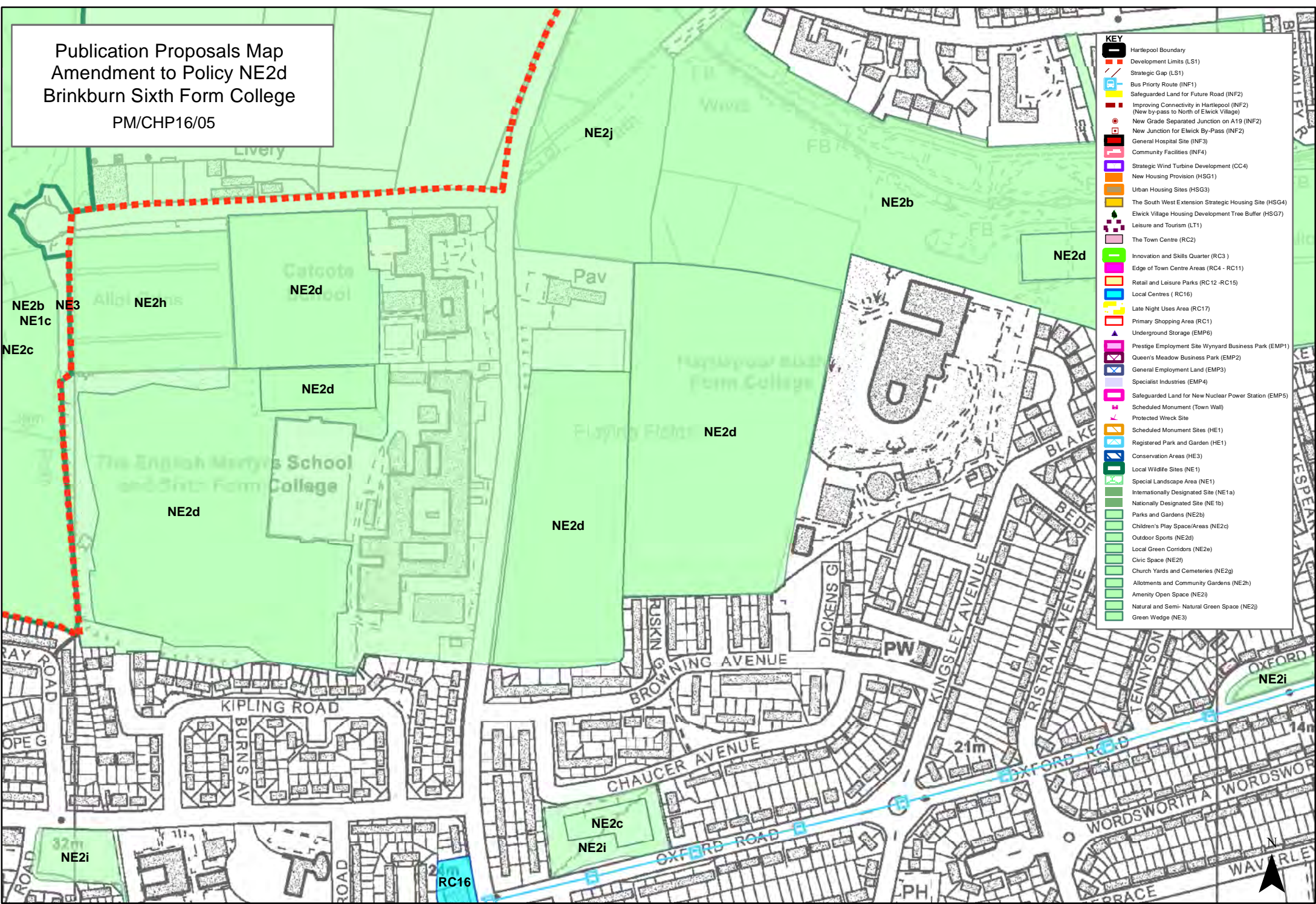
KEY	
[Black outline]	Hartlepool Boundary
[Red dashed line]	Development Limits (LS1)
[Red dashed line]	Strategic Gap (LS1)
[Blue dashed line]	Bus Priority Route (INF1)
[Yellow dashed line]	Safeguarded Land for Future Road (INF2)
[Red dashed line]	Improving Connectivity in Hartlepool (INF2) (New by-pass to North of Elwick Village)
[Red dashed line]	New Grade Separated Junction on A19 (INF2)
[Red dashed line]	New Junction for Elwick By-Pass (INF2)
[Red dashed line]	General Hospital Site (INF3)
[Red dashed line]	Community Facilities (INF4)
[Red dashed line]	Strategic Wind Turbine Development (CC4)
[Red dashed line]	New Housing Provision (HSG1)
[Red dashed line]	Urban Housing Sites (HSG3)
[Red dashed line]	The South West Extension Strategic Housing Site (HSG4)
[Red dashed line]	Elwick Village Housing Development Tree Buffer (HSG7)
[Red dashed line]	Leisure and Tourism (LT1)
[Red dashed line]	The Town Centre (RC2)
[Red dashed line]	Innovation and Skills Quarter (RC3)
[Red dashed line]	Edge of Town Centre Areas (RC4 - RC11)
[Red dashed line]	Retail and Leisure Parks (RC12 - RC15)
[Red dashed line]	Local Centres (RC16)
[Red dashed line]	Late Night Uses Area (RC17)
[Red dashed line]	Primary Shopping Area (RC1)
[Red dashed line]	Underground Storage (EMP6)
[Red dashed line]	Prestige Employment Site Wynyard Business Park (EMP1)
[Red dashed line]	Queen's Meadow Business Park (EMP2)
[Red dashed line]	General Employment Land (EMP3)
[Red dashed line]	Specialist Industries (EMP4)
[Red dashed line]	Safeguarded Land for New Nuclear Power Station (EMP5)
[Red dashed line]	Scheduled Monument (Town Wall)
[Red dashed line]	Protected Wreck Site
[Red dashed line]	Scheduled Monument Sites (HE1)
[Red dashed line]	Registered Park and Garden (HE1)
[Red dashed line]	Conservation Areas (HE3)
[Red dashed line]	Local Wildlife Sites (NE1)
[Red dashed line]	Special Landscape Area (NE1)
[Red dashed line]	Internationally Designated Site (NE1a)
[Red dashed line]	Nationally Designated Site (NE1b)
[Red dashed line]	Parks and Gardens (NE2b)
[Red dashed line]	Children's Play Space/Areas (NE2c)
[Red dashed line]	Outdoor Sports (NE2a)
[Red dashed line]	Local Green Corridors (NE2e)
[Red dashed line]	Civic Space (NE2f)
[Red dashed line]	Church Yards and Cemeteries (NE2g)
[Red dashed line]	Allotments and Community Gardens (NE2h)
[Red dashed line]	Amenity Open Space (NE2i)
[Red dashed line]	Natural and Semi-Natural Green Space (NE2)
[Red dashed line]	Green Wedge (NE3)

*Publication Proposals Map
Amendment to Policy NE2e
East of Hunter House Industrial Estate
PM/CHP16/04*

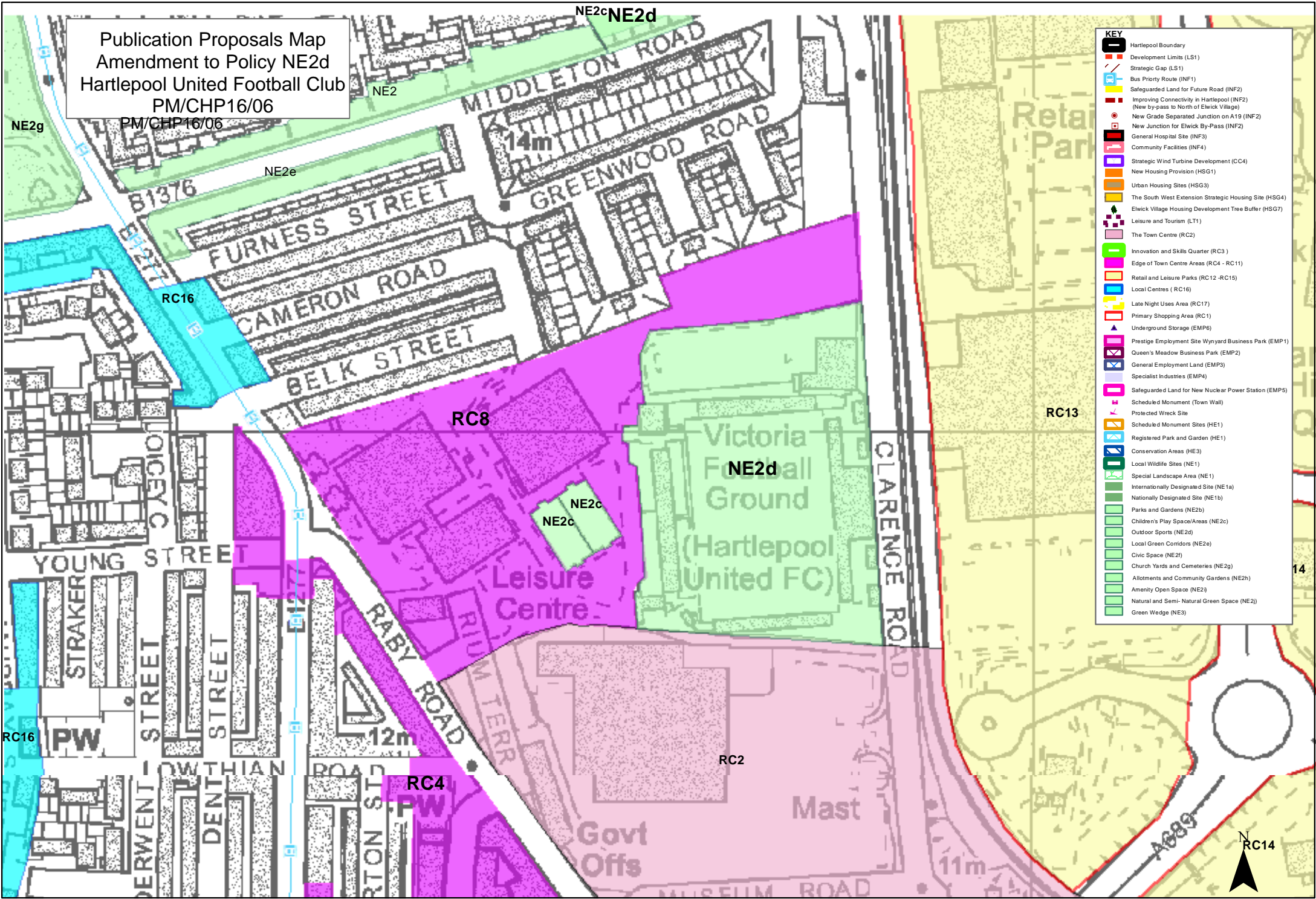


- KEY**
- Hartlepool Boundary
 - Development Limits (LS1)
 - Strategic Gap (LS1)
 - Bus Priority Route (INF1)
 - Safeguarded Land for Future Road (INF2)
 - Improving Connectivity in Hartlepool (INF2) (New by-pass to North of Elwick Village)
 - New Grade Separated Junction on A19 (INF2)
 - New Junction for Elwick By-Pass (INF2)
 - General Hospital Site (INF3)
 - Community Facilities (INF4)
 - Strategic Wind Turbine Development (CC4)
 - New Housing Provision (HSG1)
 - Urban Housing Sites (HSG3)
 - The South West Extension Strategic Housing Site (HSG4)
 - Elwick Village Housing Development Tree Buffer (HSG7)
 - Leisure and Tourism (LT1)
 - The Town Centre (RC2)
 - Innovation and Skills Quarter (RC3)
 - Edge of Town Centre Areas (RC4 - RC11)
 - Retail and Leisure Parks (RC12 - RC15)
 - Local Centres (RC16)
 - Late Night Uses Area (RC17)
 - Primary Shopping Area (RC1)
 - Underground Storage (EMP6)
 - Prestige Employment Site Wynyard Business Park (EMP1)
 - Queen's Meadow Business Park (EMP2)
 - General Employment Land (EMP3)
 - Specialist Industries (EMP4)
 - Safeguarded Land for New Nuclear Power Station (EMP5)
 - Scheduled Monument (Town Wall)
 - Protected Wreck Site
 - Scheduled Monument Sites (HE1)
 - Registered Park and Garden (HE1)
 - Conservation Areas (HE3)
 - Local Wildlife Sites (NE1)
 - Special Landscape Area (NE1)
 - Internationally Designated Site (NE1a)
 - Nationally Designated Site (NE1b)
 - Parks and Gardens (NE2b)
 - Children's Play Space/Areas (NE2c)
 - Outdoor Sports (NE2d)
 - Local Green Corridors (NE2e)
 - Civic Space (NE2f)
 - Church Yards and Cemeteries (NE2g)
 - Allotments and Community Gardens (NE2h)
 - Amenity Open Space (NE2i)
 - Natural and Semi-Natural Green Space (NE2j)
 - Green Wedge (NE3)

Publication Proposals Map
 Amendment to Policy NE2d
 Brinkburn Sixth Form College
 PM/CHP16/05

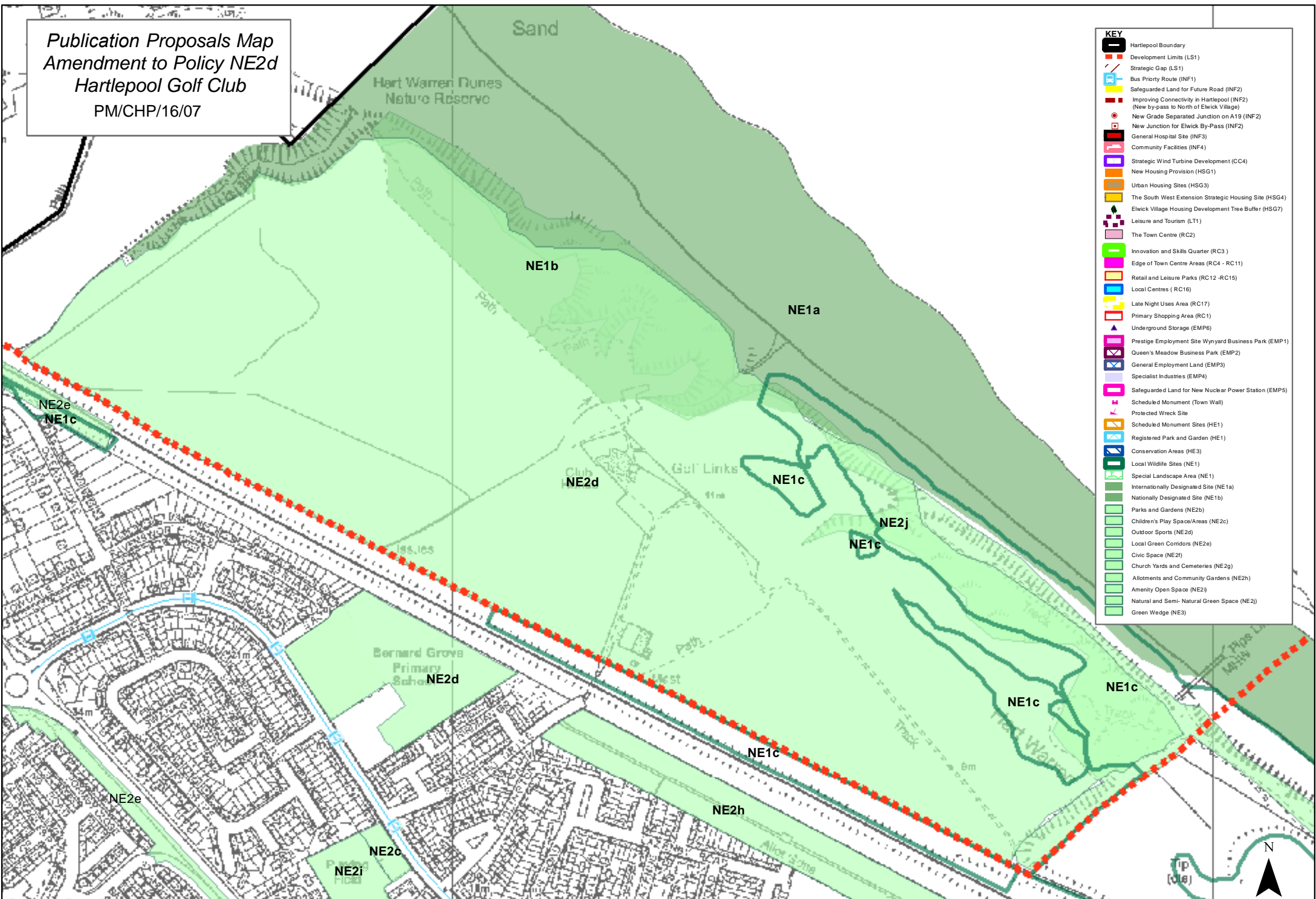


Publication Proposals Map
 Amendment to Policy NE2d
 Hartlepool United Football Club
 PM/CHP16/06



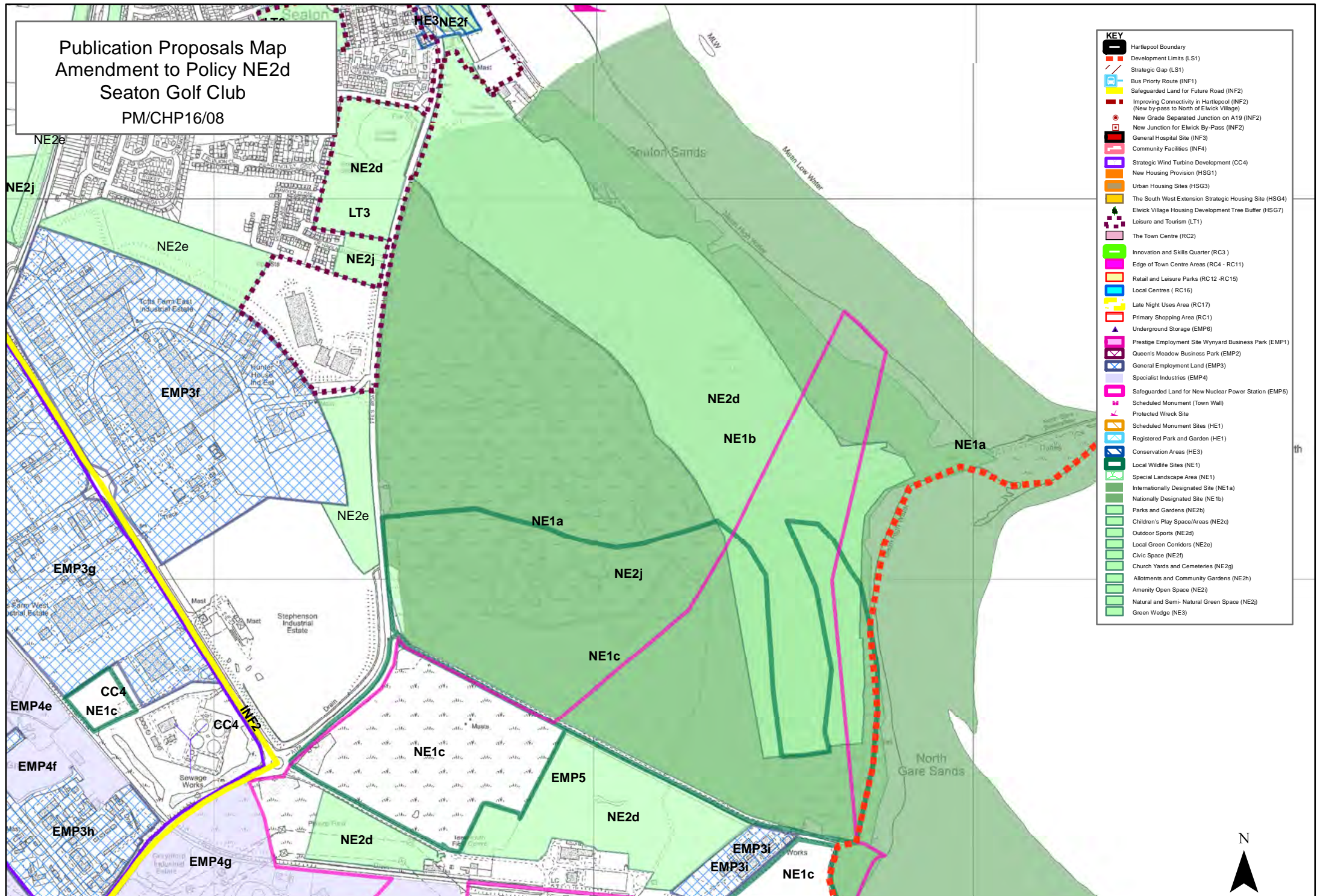
KEY	
[Red dashed line]	Hartlepool Boundary
[Red dashed line]	Development Limits (LS1)
[Red dashed line]	Strategic Gap (LS1)
[Blue line]	Bus Priority Route (INF1)
[Yellow line]	Safeguarded Land for Future Road (INF2)
[Red dashed line]	Improving Connectivity in Hartlepool (INF2)
[Red dashed line]	New by-pass to North of Elwick Village (INF2)
[Red dashed line]	New Grade Separated Junction on A10 (INF2)
[Red dashed line]	New Junction for Elwick By-Pass (INF2)
[Red dashed line]	General Hospital Site (INF3)
[Red dashed line]	Community Facilities (INF4)
[Red dashed line]	Strategic Wind Turbine Development (CC4)
[Red dashed line]	New Housing Provision (HSG1)
[Red dashed line]	Urban Housing Sites (HSG3)
[Red dashed line]	The South West Extension Strategic Housing Site (HSG4)
[Red dashed line]	Elwick Village Housing Development Tree Buffer (HSG7)
[Green dashed line]	Leisure and Tourism (LT1)
[Green dashed line]	The Town Centre (RC2)
[Green dashed line]	Innovation and Skills Quarter (RC3)
[Green dashed line]	Edge of Town Centre Areas (RC4 - RC11)
[Green dashed line]	Retail and Leisure Parks (RC12 - RC15)
[Green dashed line]	Local Centres (RC16)
[Green dashed line]	Late Night Uses Area (RC17)
[Green dashed line]	Primary Shopping Area (RC1)
[Green dashed line]	Underground Storage (EMP6)
[Green dashed line]	Prestige Employment Site Wynyard Business Park (EMP1)
[Green dashed line]	Queen's Meadow Business Park (EMP2)
[Green dashed line]	General Employment Land (EMP3)
[Green dashed line]	Specialist Industries (EMP4)
[Green dashed line]	Safeguarded Land for New Nuclear Power Station (EMP5)
[Green dashed line]	Scheduled Monument (Town Wall)
[Green dashed line]	Protected Wreck Site
[Green dashed line]	Scheduled Monument Sites (HE1)
[Green dashed line]	Registered Park and Garden (HE1)
[Green dashed line]	Conservation Areas (HE3)
[Green dashed line]	Local Wildlife Sites (NE1)
[Green dashed line]	Special Landscape Area (NE1)
[Green dashed line]	Internationally Designated Site (NE1a)
[Green dashed line]	Nationally Designated Site (NE1b)
[Green dashed line]	Parks and Gardens (NE2b)
[Green dashed line]	Children's Play Space/Areas (NE2c)
[Green dashed line]	Outdoor Sports (NE2d)
[Green dashed line]	Local Green Corridors (NE2e)
[Green dashed line]	Civic Space (NE2f)
[Green dashed line]	Church Yards and Cemeteries (NE2g)
[Green dashed line]	Allotments and Community Gardens (NE2h)
[Green dashed line]	Amenity Open Space (NE2i)
[Green dashed line]	Natural and Semi-Natural Green Space (NE2j)
[Green dashed line]	Green Wedge (NE3)

*Publication Proposals Map
Amendment to Policy NE2d
Hartlepool Golf Club
PM/CHP/16/07*



KEY	
	Hartlepool Boundary
	Development Limits (LS1)
	Strategic Gap (LS1)
	Bus Priority Route (INF1)
	Safeguarded Land for Future Road (INF2)
	Improving Connectivity in Hartlepool (INF2)
	New by-pass to North of Elwick Village (INF2)
	New Grade Separated Junction on A19 (INF2)
	New Junction for Elwick By-Pass (INF2)
	General Hospital Site (INF3)
	Community Facilities (INF4)
	Strategic Wind Turbine Development (CC4)
	New Housing Provision (HSG1)
	Urban Housing Sites (HSG3)
	The South West Extension Strategic Housing Site (HSG4)
	Elwick Village Housing Development Tree Buffer (HSG7)
	Leisure and Tourism (LT1)
	The Town Centre (RC2)
	Innovation and Skills Quarter (RC3)
	Edge of Town Centre Areas (RC4 - RC11)
	Retail and Leisure Parks (RC12-RC15)
	Local Centres (RC16)
	Late Night Uses Area (RC17)
	Primary Shopping Area (RC1)
	Underground Storage (EMP6)
	Prestige Employment Site Wynyard Business Park (EMP1)
	Queen's Meadow Business Park (EMP2)
	General Employment Land (EMP3)
	Specialist Industries (EMP4)
	Safeguarded Land for New Nuclear Power Station (EMP5)
	Scheduled Monument (Town Wall)
	Protected Wreck Site
	Scheduled Monument Sites (HE1)
	Registered Park and Garden (HE1)
	Conservation Areas (HE3)
	Local Wildlife Sites (NE1)
	Special Landscape Area (NE1)
	Internationally Designated Site (NE1a)
	Nationally Designated Site (NE1b)
	Parks and Gardens (NE2b)
	Children's Play Space/Areas (NE2c)
	Outdoor Sports (NE2d)
	Local Green Corridors (NE2e)
	Civic Space (NE2f)
	Church Yards and Cemeteries (NE2g)
	Allotments and Community Gardens (NE2h)
	Amenity Open Space (NE2i)
	Natural and Semi-Natural Green Space (NE2j)
	Green Wedge (NE3)

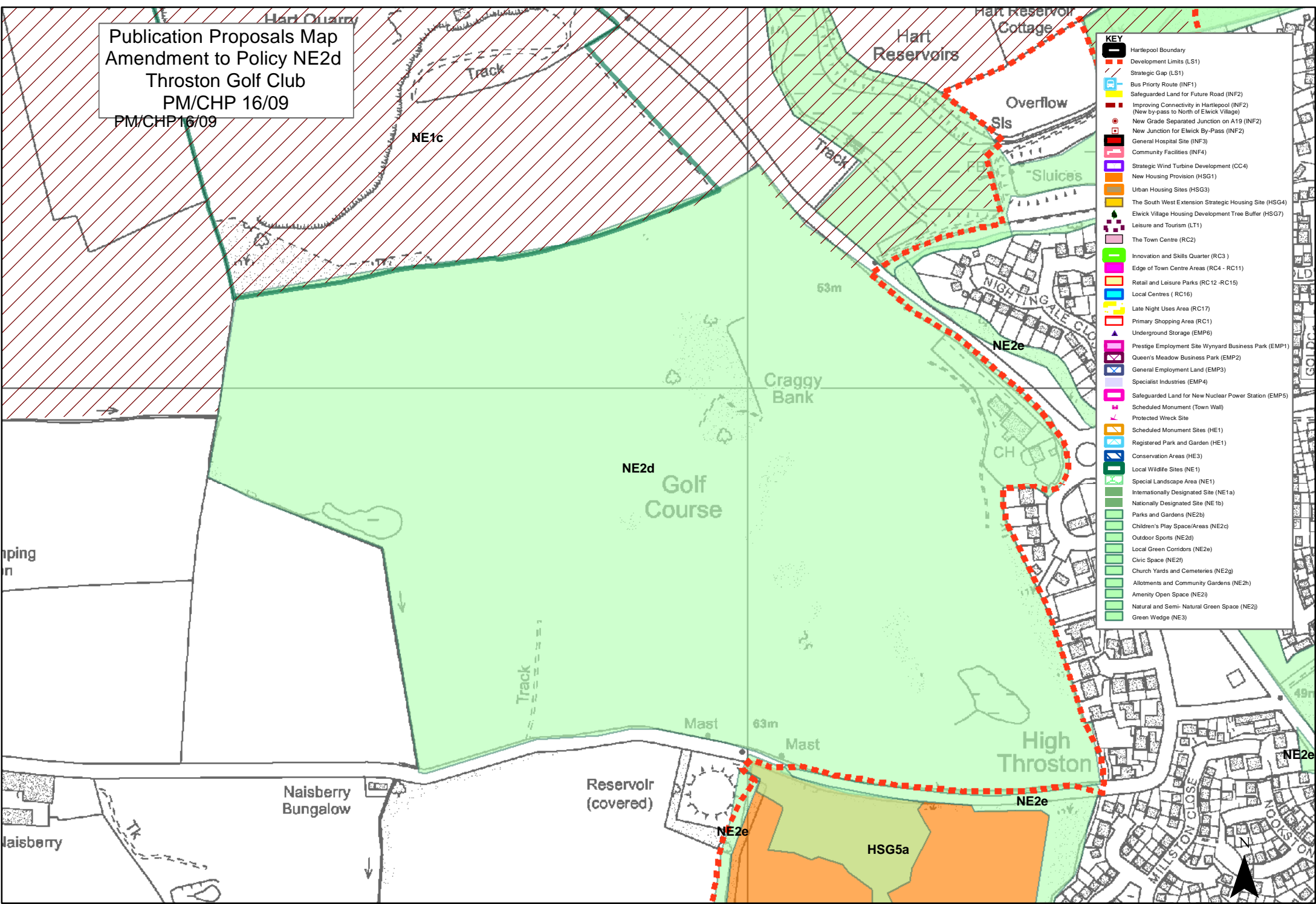
Publication Proposals Map
 Amendment to Policy NE2d
 Seaton Golf Club
 PM/CHP16/08



- KEY**
- Hartlepool Boundary
 - Development Limits (LS1)
 - Strategic Gap (LS1)
 - Bus Priority Route (INF1)
 - Safeguarded Land for Future Road (INF2)
 - Improving Connectivity in Hartlepool (INF2) (New by-pass to North of Elwick Village)
 - New Grade Separated Junction on A19 (INF2)
 - New Junction for Elwick By-Pass (INF2)
 - General Hospital Site (INF3)
 - Community Facilities (INF4)
 - Strategic Wind Turbine Development (CC4)
 - New Housing Provision (HSG1)
 - Urban Housing Sites (HSG3)
 - The South West Extension Strategic Housing Site (HSG4)
 - Elwick Village Housing Development Tree Buffer (HSG7)
 - Leisure and Tourism (LT1)
 - The Town Centre (RC2)
 - Innovation and Skills Quarter (RC3)
 - Edge of Town Centre Areas (RC4 - RC11)
 - Retail and Leisure Parks (RC12 - RC15)
 - Local Centres (RC16)
 - Late Night Uses Area (RC17)
 - Primary Shopping Area (RC1)
 - Underground Storage (EMP6)
 - Prestige Employment Site Wynyard Business Park (EMP1)
 - Queen's Meadow Business Park (EMP2)
 - General Employment Land (EMP3)
 - Specialist Industries (EMP4)
 - Safeguarded Land for New Nuclear Power Station (EMP5)
 - Scheduled Monument (Town Wall)
 - Protected Wreck Site
 - Scheduled Monument Sites (HE1)
 - Registered Park and Garden (HE1)
 - Conservation Areas (HE3)
 - Local Wildlife Sites (NE1)
 - Special Landscape Area (NE1)
 - Internationally Designated Site (NE1a)
 - Nationally Designated Site (NE1b)
 - Parks and Gardens (NE2b)
 - Children's Play Space/Areas (NE2c)
 - Outdoor Sports (NE2d)
 - Local Green Corridors (NE2e)
 - Civic Space (NE2f)
 - Church Yards and Cemeteries (NE2g)
 - Allotments and Community Gardens (NE2h)
 - Amenity Open Space (NE2i)
 - Natural and Semi-Natural Green Space (NE2j)
 - Green Wedge (NE3)

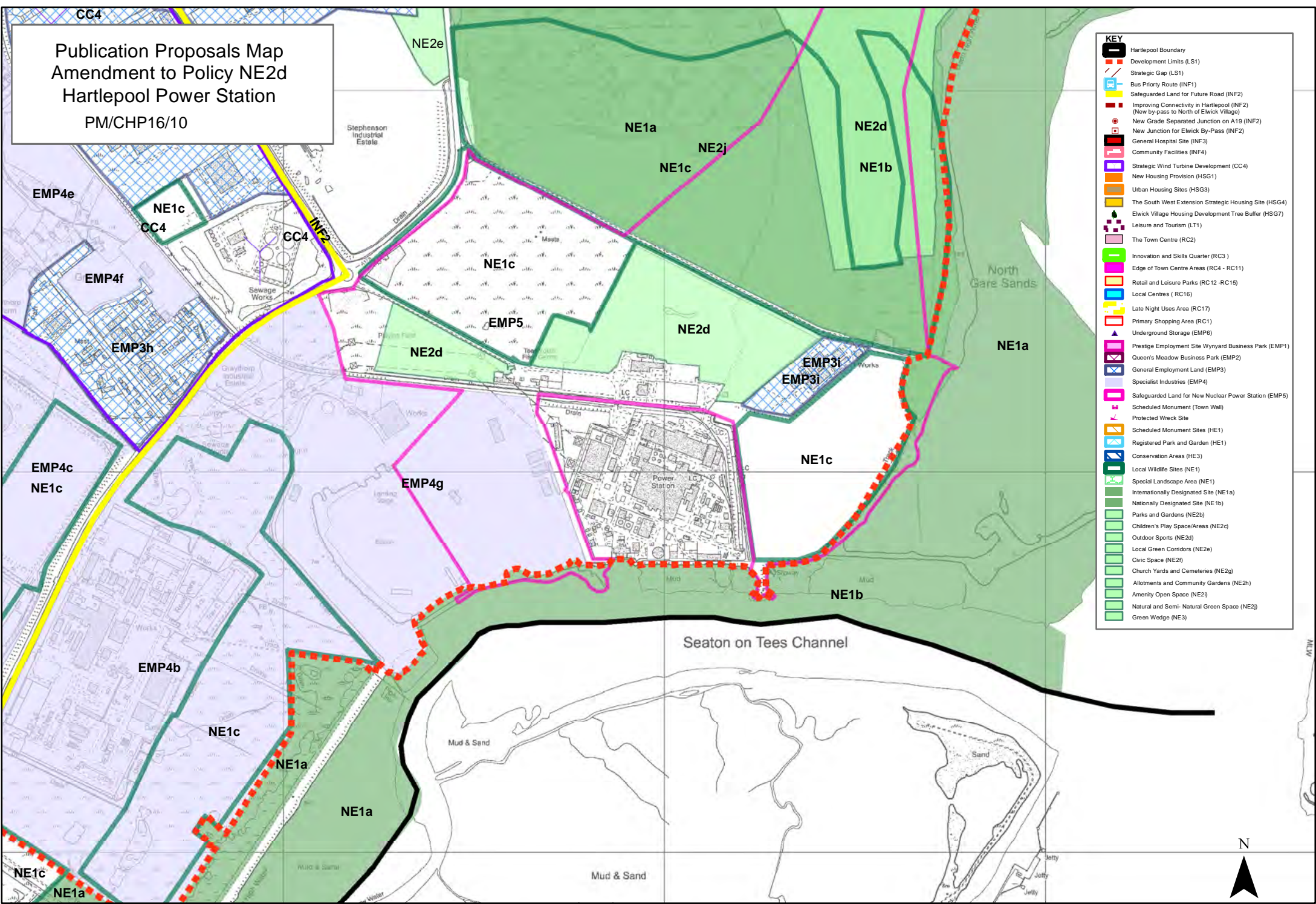
Publication Proposals Map
 Amendment to Policy NE2d
 Throston Golf Club
 PM/CHP 16/09

PM/CHP16/09



KEY	
[Red dashed line]	Hartpool Boundary
[Red dashed line]	Development Limits (LS1)
[Red dashed line]	Strategic Gap (LS1)
[Blue line]	Bus Priority Route (INF1)
[Yellow line]	Safeguarded Land for Future Road (INF2)
[Red dashed line]	Improving Connectivity in Hartlepool (INF2)
[Red dashed line]	New Grade Separated Junction on A19 (INF2)
[Red dashed line]	New Junction for Elwick By-Pass (INF2)
[Red dashed line]	General Hospital Site (INF3)
[Red dashed line]	Community Facilities (INF4)
[Purple line]	Strategic Wind Turbine Development (CC4)
[Orange line]	New Housing Provision (HSG1)
[Orange line]	Urban Housing Sites (HSG3)
[Orange line]	The South West Extension Strategic Housing Site (HSG4)
[Orange line]	Elwick Village Housing Development Tree Buffer (HSG7)
[Green line]	Leisure and Tourism (LT1)
[Pink line]	The Town Centre (RC2)
[Light green line]	Innovation and Skills Quarter (RC3)
[Pink line]	Edge of Town Centre Areas (RC4 - RC11)
[Yellow line]	Retail and Leisure Parks (RC12 - RC15)
[Yellow line]	Local Centres (RC16)
[Yellow line]	Late Night Uses Area (RC17)
[Red line]	Primary Shopping Area (RC1)
[Red line]	Underground Storage (EMP6)
[Purple line]	Prestige Employment Site Wynyard Business Park (EMP1)
[Purple line]	Queen's Meadow Business Park (EMP2)
[Purple line]	General Employment Land (EMP3)
[Purple line]	Specialist Industries (EMP4)
[Purple line]	Safeguarded Land for New Nuclear Power Station (EMP5)
[Purple line]	Scheduled Monument (Town Wall)
[Purple line]	Protected Wreck Site
[Purple line]	Scheduled Monument Sites (HE1)
[Purple line]	Registered Park and Garden (HE1)
[Purple line]	Conservation Areas (HE3)
[Purple line]	Local Wildlife Sites (NE1)
[Purple line]	Special Landscape Area (NE1)
[Purple line]	Internationally Designated Site (NE1a)
[Purple line]	Nationally Designated Site (NE1b)
[Purple line]	Parks and Gardens (NE2b)
[Purple line]	Children's Play Space/Areas (NE2c)
[Purple line]	Outdoor Sports (NE2d)
[Purple line]	Local Green Corridors (NE2e)
[Purple line]	Civic Space (NE2f)
[Purple line]	Church Yards and Cemeteries (NE2g)
[Purple line]	Allotments and Community Gardens (NE2h)
[Purple line]	Amenity Open Space (NE2i)
[Purple line]	Natural and Semi-Natural Green Space (NE2j)
[Purple line]	Green Wedge (NE3)

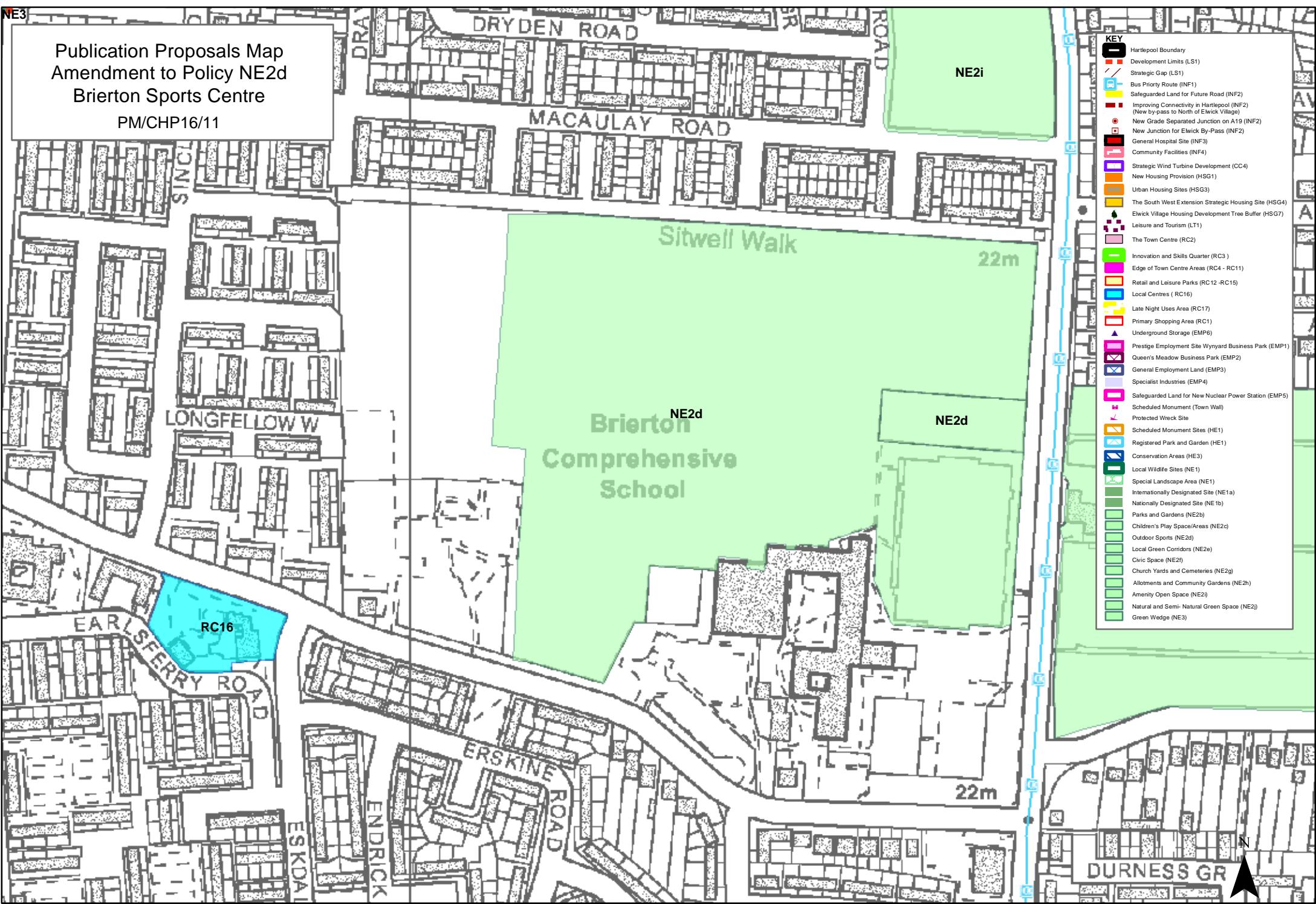
Publication Proposals Map
Amendment to Policy NE2d
Hartlepool Power Station
PM/CHP16/10



- KEY**
- Hartlepool Boundary
 - Development Limits (LS1)
 - Strategic Gap (LS1)
 - Bus Priority Route (INF1)
 - Safeguarded Land for Future Road (INF2)
 - Improving Connectivity in Hartlepool (INF2) (New by-pass to North of Elwick Village)
 - New Grade Separated Junction on A19 (INF2)
 - New Junction for Elwick By-Pass (INF2)
 - General Hospital Site (INF3)
 - Community Facilities (INF4)
 - Strategic Wind Turbine Development (CC4)
 - New Housing Provision (HSG1)
 - Urban Housing Sites (HSG3)
 - The South West Extension Strategic Housing Site (HSG4)
 - Elwick Village Housing Development Tree Buffer (HSG7)
 - Leisure and Tourism (LT1)
 - The Town Centre (RC2)
 - Innovation and Skills Quarter (RC3)
 - Edge of Town Centre Areas (RC4 - RC11)
 - Retail and Leisure Parks (RC12 - RC15)
 - Local Centres (RC16)
 - Late Night Uses Area (RC17)
 - Primary Shopping Area (RC1)
 - Underground Storage (EMP6)
 - Prestige Employment Site Wynyard Business Park (EMP1)
 - Queen's Meadow Business Park (EMP2)
 - General Employment Land (EMP3)
 - Specialist Industries (EMP4)
 - Safeguarded Land for New Nuclear Power Station (EMP5)
 - Scheduled Monument (Town Wall)
 - Protected Wreck Site
 - Scheduled Monument Sites (HE1)
 - Registered Park and Garden (HE1)
 - Conservation Areas (HE3)
 - Local Wildlife Sites (NE1)
 - Special Landscape Area (NE1)
 - Internationally Designated Site (NE1a)
 - Nationally Designated Site (NE1b)
 - Parks and Gardens (NE2b)
 - Children's Play Space/Areas (NE2c)
 - Outdoor Sports (NE2a)
 - Local Green Corridors (NE2e)
 - Civic Space (NE2f)
 - Church Yards and Cemeteries (NE2g)
 - Allotments and Community Gardens (NE2h)
 - Amenity Open Space (NE2i)
 - Natural and Semi-Natural Green Space (NE2j)
 - Green Wedge (NE3)

NE3

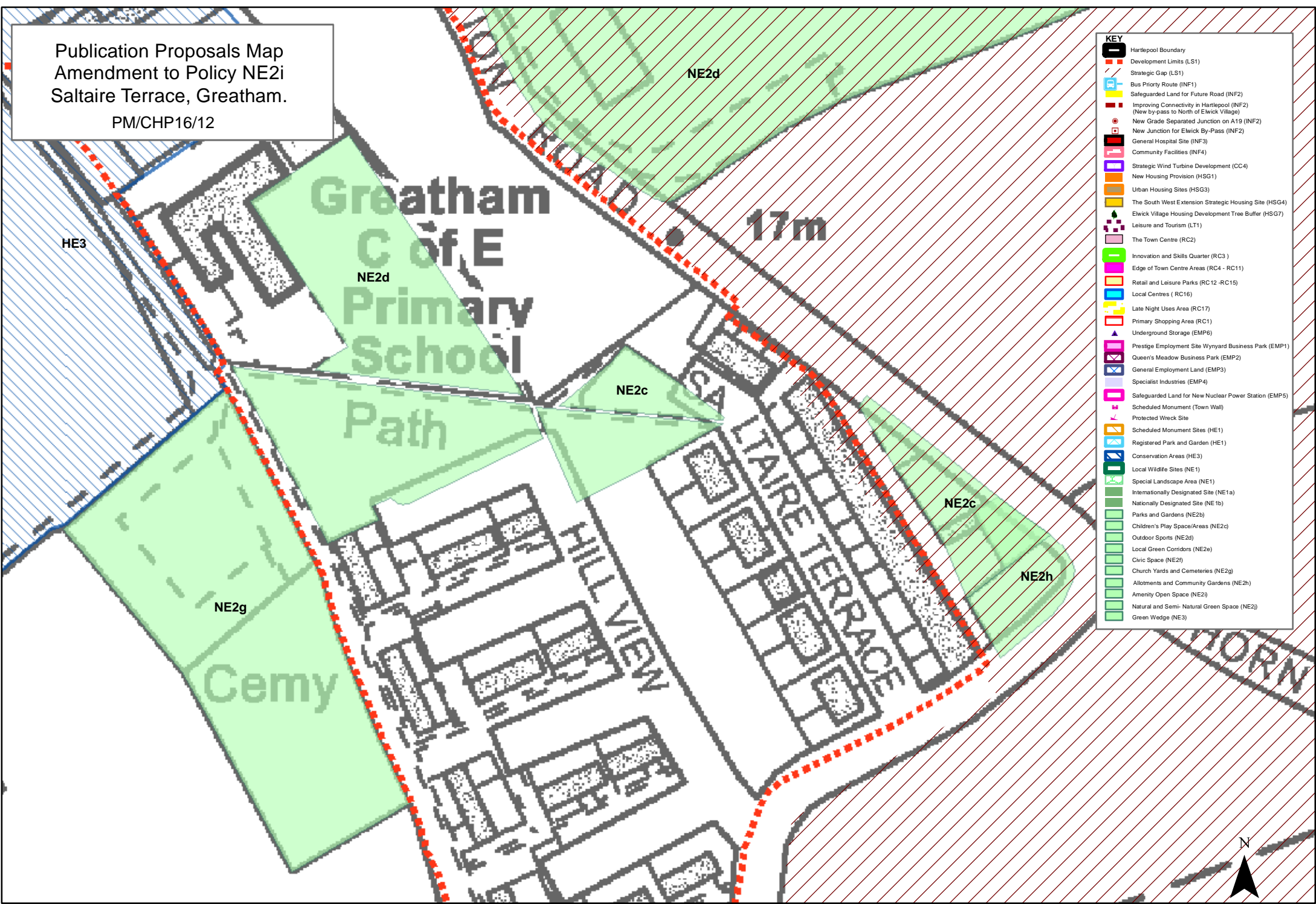
Publication Proposals Map
 Amendment to Policy NE2d
 Brierton Sports Centre
 PM/CHP16/11



- KEY**
- Hartlepool Boundary
 - Development Limits (LS1)
 - Strategic Gap (LS1)
 - Bus Priority Route (INF1)
 - Safeguarded Land for Future Road (INF2)
 - Improving Connectivity in Hartlepool (INF2)
 - New by-pass to North of Elwick Village (INF2)
 - New Grade Separated Junction on A19 (INF2)
 - New Junction for Elwick By-Pass (INF2)
 - General Hospital Site (INF3)
 - Community Facilities (INF4)
 - Strategic Wind Turbine Development (CC4)
 - New Housing Provision (HSG1)
 - Urban Housing Sites (HSG3)
 - The South West Extension Strategic Housing Site (HSG4)
 - Elwick Village Housing Development Tree Buffer (HSG7)
 - Leisure and Tourism (LT1)
 - The Town Centre (RC2)
 - Innovation and Skills Quarter (RC3)
 - Edge of Town Centre Areas (RC4 - RC11)
 - Retail and Leisure Parks (RC12 - RC15)
 - Local Centres (RC16)
 - Late Night Uses Area (RC17)
 - Primary Shopping Area (RC1)
 - Underground Storage (EMP6)
 - Prestige Employment Site Wynyard Business Park (EMP1)
 - Queen's Meadow Business Park (EMP2)
 - General Employment Land (EMP3)
 - Specialist Industries (EMP4)
 - Safeguarded Land for New Nuclear Power Station (EMP5)
 - Scheduled Monument (Town Wall)
 - Protected Wreck Site
 - Scheduled Monument Sites (HE1)
 - Registered Park and Garden (HE1)
 - Conservation Areas (HE3)
 - Local Wildlife Sites (NE1)
 - Special Landscape Area (NE1)
 - Internationally Designated Site (NE1a)
 - Nationally Designated Site (NE1b)
 - Parks and Gardens (NE2b)
 - Children's Play Space/Areas (NE2c)
 - Outdoor Sports (NE2d)
 - Local Green Corridors (NE2e)
 - Civic Space (NE2f)
 - Church Yards and Cemeteries (NE2g)
 - Allotments and Community Gardens (NE2h)
 - Amenity Open Space (NE2i)
 - Natural and Semi-Natural Green Space (NE2j)
 - Green Wedge (NE3)

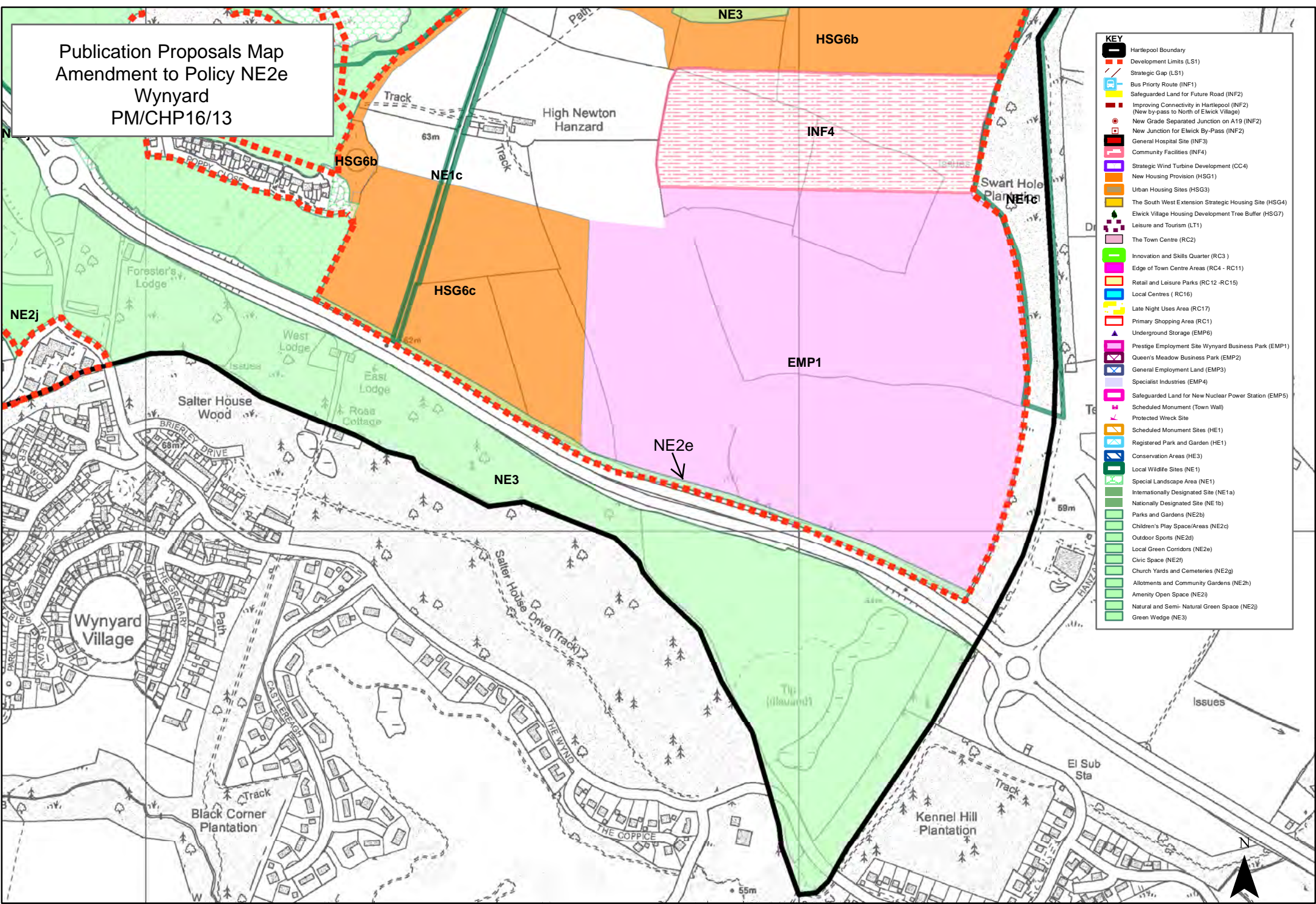
Publication Proposals Map
Amendment to Policy NE2i
Saltaire Terrace, Greatham.

PM/CHP16/12



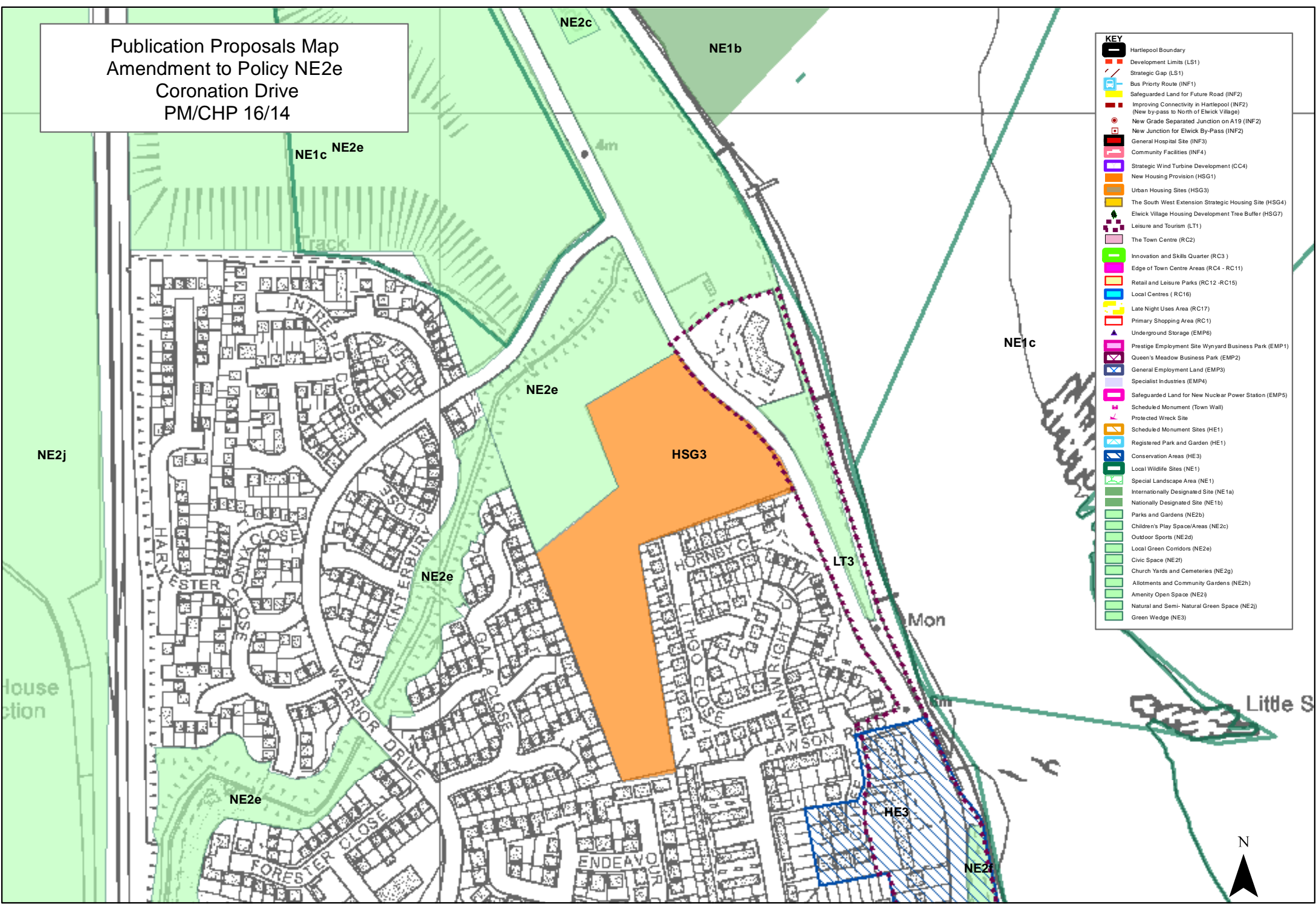
- KEY**
- Hartlepool Boundary
 - Development Limits (LS1)
 - Strategic Gap (LS1)
 - Bus Priority Route (INF1)
 - Safeguarded Land for Future Road (INF2)
 - Improving Connectivity in Hartlepool (INF2) (New by-pass to North of Elwick Village)
 - New Grade Separated Junction on A19 (INF2)
 - New Junction for Elwick By-Pass (INF2)
 - General Hospital Site (INF3)
 - Community Facilities (INF4)
 - Strategic Wind Turbine Development (CC4)
 - New Housing Provision (HSG1)
 - Urban Housing Sites (HSG3)
 - The South West Extension Strategic Housing Site (HSG4)
 - Elwick Village Housing Development Tree Buffer (HSG7)
 - Leisure and Tourism (LT1)
 - The Town Centre (RC2)
 - Innovation and Skills Quarter (RC3)
 - Edge of Town Centre Areas (RC4 - RC11)
 - Retail and Leisure Parks (RC12 - RC15)
 - Local Centres (RC16)
 - Late Night Uses Area (RC17)
 - Primary Shopping Area (RC1)
 - Underground Storage (EMP6)
 - Prestige Employment Site Wynyard Business Park (EMP1)
 - Queen's Meadow Business Park (EMP2)
 - General Employment Land (EMP3)
 - Specialist Industries (EMP4)
 - Safeguarded Land for New Nuclear Power Station (EMP5)
 - Scheduled Monument (Town Wall)
 - Protected Wreck Site
 - Scheduled Monument Sites (HE1)
 - Registered Park and Garden (HE1)
 - Conservation Areas (HE3)
 - Local Wildlife Sites (NE1)
 - Special Landscape Area (NE1)
 - Internationally Designated Site (NE1a)
 - Nationally Designated Site (NE1b)
 - Parks and Gardens (NE2b)
 - Children's Play Space/Areas (NE2c)
 - Outdoor Sports (NE2d)
 - Local Green Corridors (NE2e)
 - Civic Space (NE2f)
 - Church Yards and Cemeteries (NE2g)
 - Allotments and Community Gardens (NE2h)
 - Amenity Open Space (NE2)
 - Natural and Semi- Natural Green Space (NE2)
 - Green Wedge (NE3)

Publication Proposals Map
Amendment to Policy NE2e
Wynyard
PM/CHP16/13



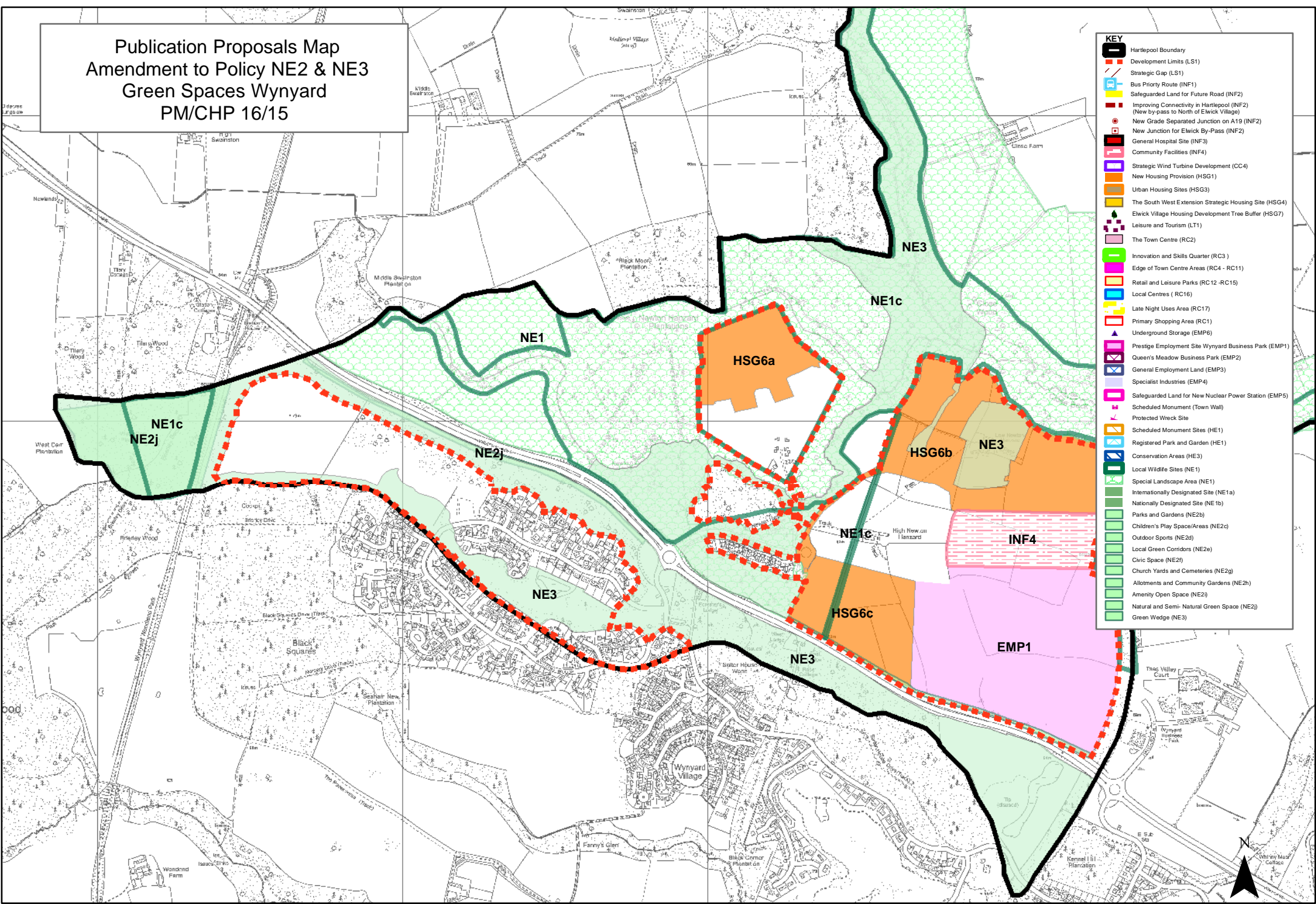
KEY	
	Hartlepool Boundary
	Development Limits (LS1)
	Strategic Gap (LS1)
	Bus Priority Route (INF1)
	Safeguarded Land for Future Road (INF2)
	Improving Connectivity in Hartlepool (INF2)
	(New by-pass to North of Elwick Village)
	New Grade Separated Junction on A19 (INF2)
	New Junction for Elwick By-Pass (INF2)
	General Hospital Site (INF3)
	Community Facilities (INF4)
	Strategic Wind Turbine Development (CC4)
	New Housing Provision (HSG1)
	Urban Housing Sites (HSG3)
	The South West Extension Strategic Housing Site (HSG4)
	Elwick Village Housing Development Tree Buffer (HSG7)
	Leisure and Tourism (LT1)
	The Town Centre (RC2)
	Innovation and Skills Quarter (RC3)
	Edge of Town Centre Areas (RC4 - RC11)
	Retail and Leisure Parks (RC12 - RC15)
	Local Centres (RC16)
	Late Night Uses Area (RC17)
	Primary Shopping Area (RC1)
	Underground Storage (EMP6)
	Prestige Employment Site Wynyard Business Park (EMP1)
	Queen's Meadow Business Park (EMP2)
	General Employment Land (EMP3)
	Specialist Industries (EMP4)
	Safeguarded Land for New Nuclear Power Station (EMP5)
	Scheduled Monument (Town Wall)
	Protected Wreck Site
	Scheduled Monument Sites (HE1)
	Registered Park and Garden (HE1)
	Conservation Areas (HE3)
	Local Wildlife Sites (NE1)
	Special Landscape Area (NE1)
	Internationally Designated Site (NE1a)
	Nationally Designated Site (NE1b)
	Parks and Gardens (NE2b)
	Children's Play Space/Areas (NE2c)
	Outdoor Sports (NE2a)
	Local Green Corridors (NE2e)
	Civic Space (NE2f)
	Church Yards and Cemeteries (NE2g)
	Allotments and Community Gardens (NE2h)
	Amenity Open Space (NE2i)
	Natural and Semi-Natural Green Space (NE2j)
	Green Wedge (NE3)

Publication Proposals Map
 Amendment to Policy NE2e
 Coronation Drive
 PM/CHP 16/14



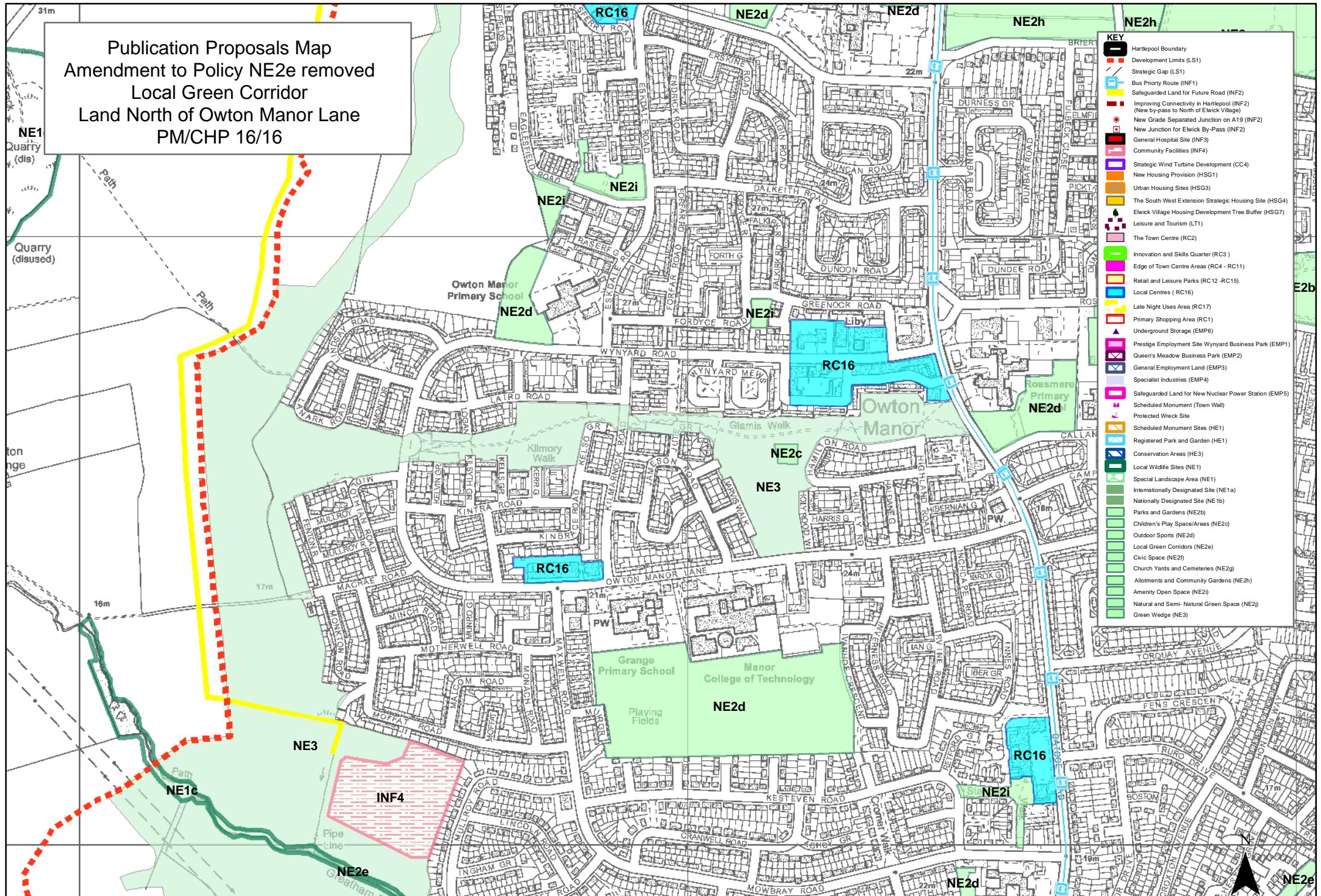
KEY	
	Hartlepool Boundary
	Development Limits (LS1)
	Strategic Gap (LS1)
	Bus Priority Route (INF1)
	Safeguarded Land for Future Road (INF2)
	Improving Connectivity in Hartlepool (INF2)
	New by-pass to North of Elwick Village (INF2)
	New Grade Separated Junction on A19 (INF2)
	New Junction for Elwick By-Pass (INF2)
	General Hospital Site (INF3)
	Community Facilities (INF4)
	Strategic Wind Turbine Development (CC4)
	New Housing Provision (HSG1)
	Urban Housing Sites (HSG3)
	The South West Extension Strategic Housing Site (HSG4)
	Elwick Village Housing Development Tree Buffer (HSG7)
	Leisure and Tourism (LT1)
	The Town Centre (RC2)
	Innovation and Skills Quarter (RC3)
	Edge of Town Centre Areas (RC4 - RC11)
	Retail and Leisure Parks (RC12-RC15)
	Local Centres (RC16)
	Late Night Uses Area (RC17)
	Primary Shopping Area (RC1)
	Underground Storage (EMP6)
	Prestige Employment Site Wynyard Business Park (EMP1)
	Queen's Meadow Business Park (EMP2)
	General Employment Land (EMP3)
	Specialist Industries (EMP4)
	Safeguarded Land for New Nuclear Power Station (EMP5)
	Scheduled Monument (Town Wall)
	Protected Wreck Site
	Scheduled Monument Sites (HE1)
	Registered Park and Garden (HE1)
	Conservation Areas (HE3)
	Local Wildlife Sites (NE1)
	Special Landscape Area (NE1)
	Internationally Designated Site (NE1a)
	Nationally Designated Site (NE1b)
	Parks and Gardens (NE2b)
	Children's Play Space/Areas (NE2c)
	Outdoor Sports (NE2d)
	Local Green Corridors (NE2e)
	Civic Space (NE2f)
	Church Yards and Cemeteries (NE2g)
	Allotments and Community Gardens (NE2h)
	Amenity Open Space (NE2)
	Natural and Semi-Natural Green Space (NE2)
	Green Wedge (NE3)

Publication Proposals Map
 Amendment to Policy NE2 & NE3
 Green Spaces Wynyard
 PM/CHP 16/15



KEY	
	Hartlepool Boundary
	Development Limits (LS1)
	Strategic Gap (LS1)
	Bus Priority Route (INF1)
	Safeguarded Land for Future Road (INF2)
	Improving Connectivity in Hartlepool (INF2)
	New by-pass to North of Ewick Village (INF2)
	New Grade Separated Junction on A19 (INF2)
	New Junction for Ewick By-Pass (INF2)
	General Hospital Site (INF3)
	Community Facilities (INF4)
	Strategic Wind Turbine Development (CC4)
	New Housing Provision (HSG1)
	Urban Housing Sites (HSG3)
	The South West Extension Strategic Housing Site (HSG4)
	Ewick Village Housing Development Tree Buffer (HSG7)
	Leisure and Tourism (LT1)
	The Town Centre (RC2)
	Innovation and Skills Quarter (RC3)
	Edge of Town Centre Areas (RC4 - RC11)
	Retail and Leisure Parks (RC12 - RC15)
	Local Centres (RC16)
	Late Night Uses Area (RC17)
	Primary Shopping Area (RC1)
	Underground Storage (EMP6)
	Prestige Employment Site Wynyard Business Park (EMP1)
	Queen's Meadow Business Park (EMP2)
	General Employment Land (EMP3)
	Specialist Industries (EMP4)
	Safeguarded Land for New Nuclear Power Station (EMP5)
	Scheduled Monument (Town Wall)
	Protected Wreck Site
	Scheduled Monument Sites (HE1)
	Registered Park and Garden (HE1)
	Conservation Areas (HE3)
	Local Wildlife Sites (NE1)
	Special Landscape Area (NE1)
	Internationally Designated Site (NE1a)
	Nationally Designated Site (NE1b)
	Parks and Gardens (NE2b)
	Children's Play Space/Areas (NE2c)
	Outdoor Sports (NE2d)
	Local Green Corridors (NE2e)
	Civic Space (NE2f)
	Church Yards and Cemeteries (NE2g)
	Allotments and Community Gardens (NE2h)
	Amenity Open Space (NE2)
	Natural and Semi-Natural Green Space (NE2)
	Green Wedge (NE3)

Publication Proposals Map
 Amendment to Policy NE2e removed
 Local Green Corridor
 Land North of Owton Manor Lane
 PM/CHP 16/16



- KEY**
- Hartlepool Boundary
 - Development Limits (LS1)
 - Strategic Gap (LS1)
 - Bus Priority Route (INF1)
 - Safeguarded Land for Future Road (INF2)
 - Improving Connectivity in Hartlepool (INF2) (New by-pass to North of Elwick Village)
 - New Grade Separated Junction on A19 (INF2)
 - New Junction for Elwick By-Pass (INF2)
 - General Hospital Site (INF3)
 - Community Facilities (INF4)
 - Strategic Wind Turbine Development (CC4)
 - New Housing Provision (HSG1)
 - Urban Housing Sites (HSG3)
 - The South West Extension Strategic Housing Site (HSG4)
 - Elwick Village Housing Development Tree Buffer (HSG7)
 - Leisure and Tourism (LT1)
 - The Town Centre (RC2)
 - Innovation and Skills Quarter (RC3)
 - Edge of Town Centre Areas (RC4 - RC11)
 - Retail and Leisure Parks (RC12 - RC15)
 - Local Centres (RC16)
 - Late Night Uses Area (RC17)
 - Primary Shopping Area (RC1)
 - Underground Storage (EMP6)
 - Prestige Employment Site Wynyard Business Park (EMP1)
 - Queen's Meadow Business Park (EMP2)
 - General Employment Land (EMP3)
 - Specialist Industries (EMP4)
 - Safeguarded Land for New Nuclear Power Station (EMP5)
 - Scheduled Monument (Town Wall)
 - Protected Wreck Site
 - Scheduled Monument Sites (HE1)
 - Registered Park and Garden (HE1)
 - Conservation Areas (HE3)
 - Local Wildlife Sites (NE1)
 - Special Landscape Area (NE1)
 - Internationally Designated Site (NE1a)
 - Nationally Designated Site (NE1b)
 - Parks and Gardens (NE2b)
 - Children's Play Space/Areas (NE2c)
 - Outdoor Sports (NE2a)
 - Local Green Corridors (NE2e)
 - Civic Space (NE2f)
 - Church Yards and Cemeteries (NE2g)
 - Allotments and Community Gardens (NE2h)
 - Amenity Open Space (NE2)
 - Natural and Semi-Natural Green Space (NE2)
 - Green Wedge (NE3)