

Hartlepool Local Planning Framework

Hartlepool Local Plan

Suggested Modifications to Policies Map

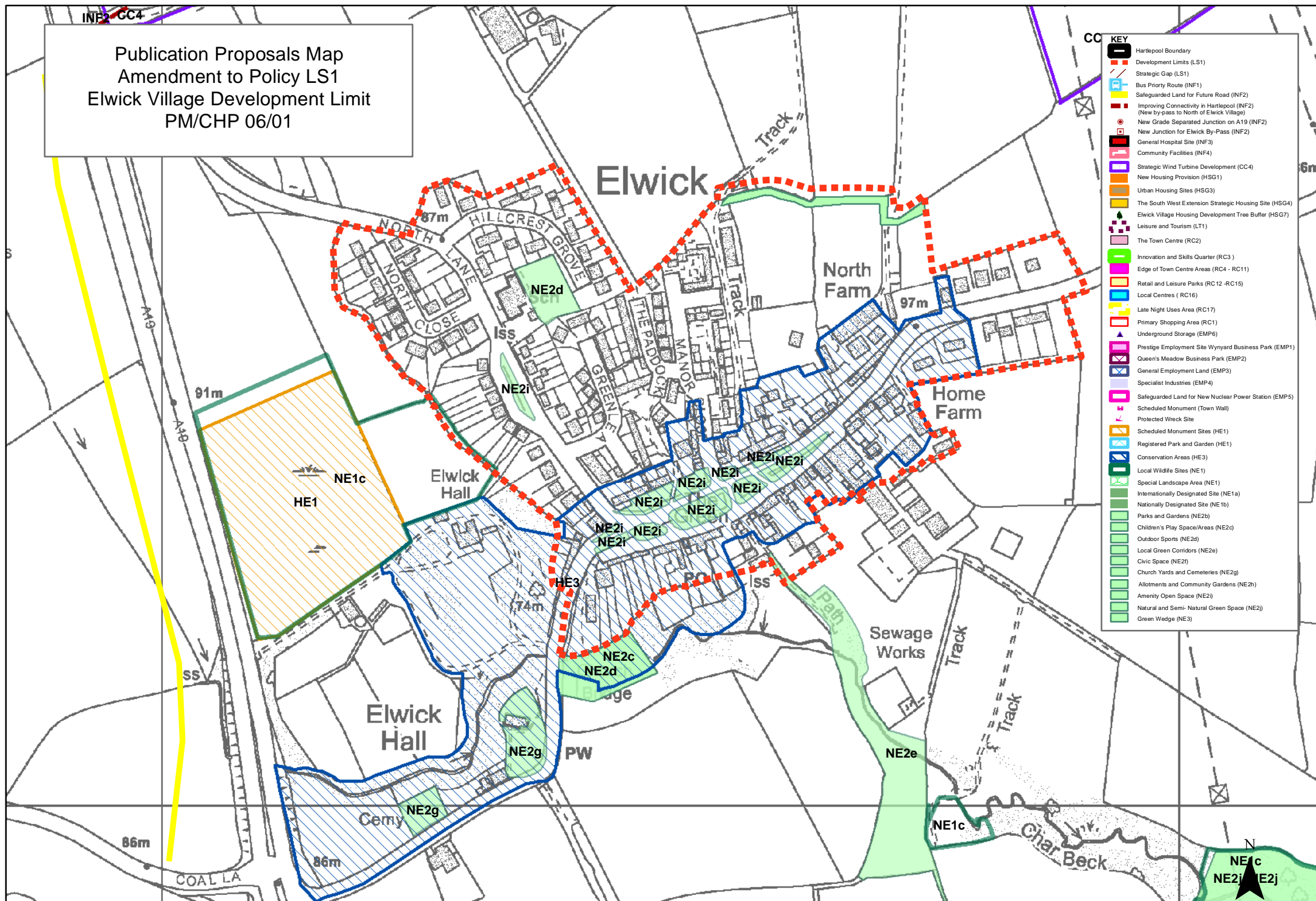
Information Document



February 2018

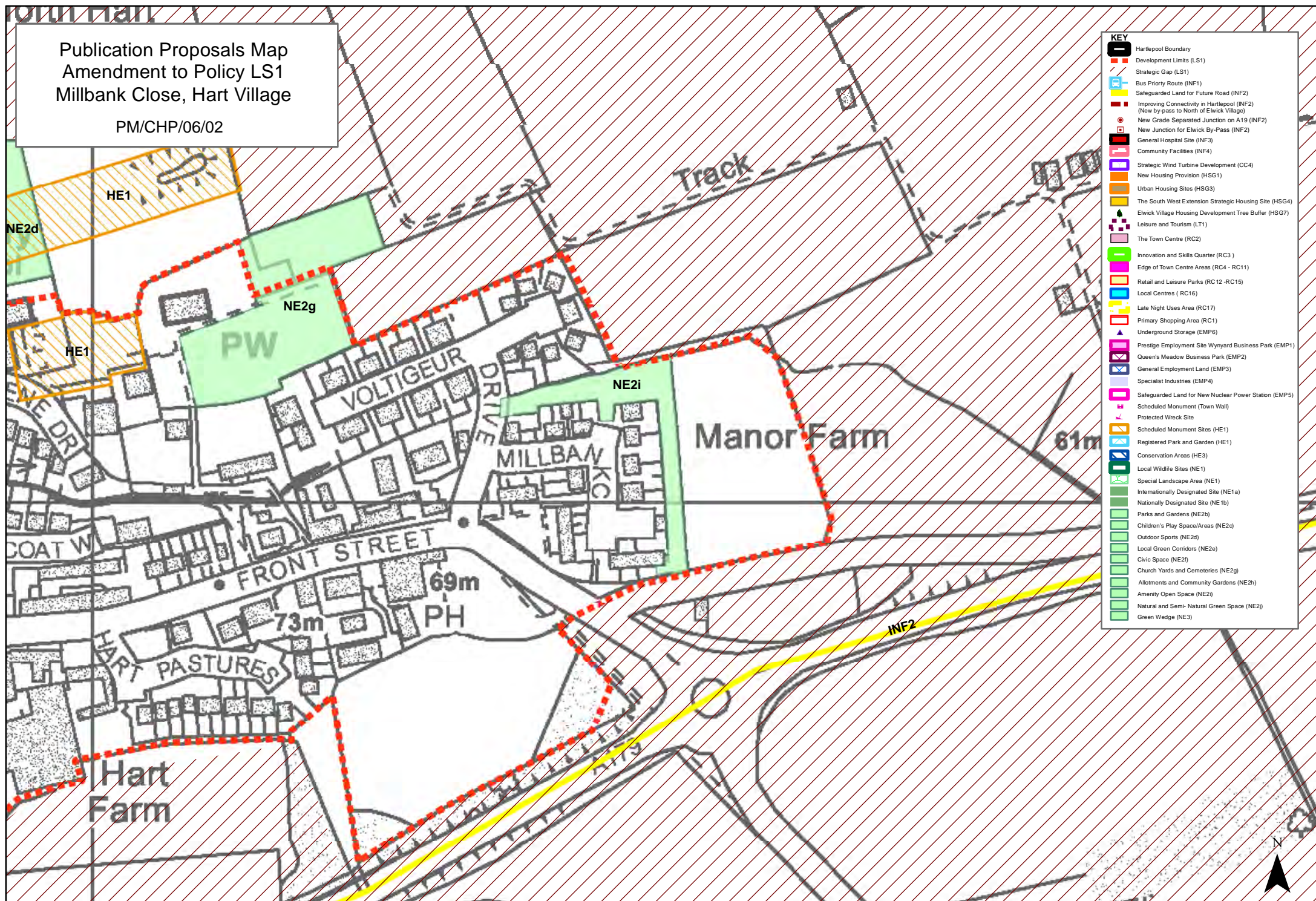


Publication Proposals Map
Amendment to Policy LS1
Elwick Village Development Limit
PM/CHP 06/01



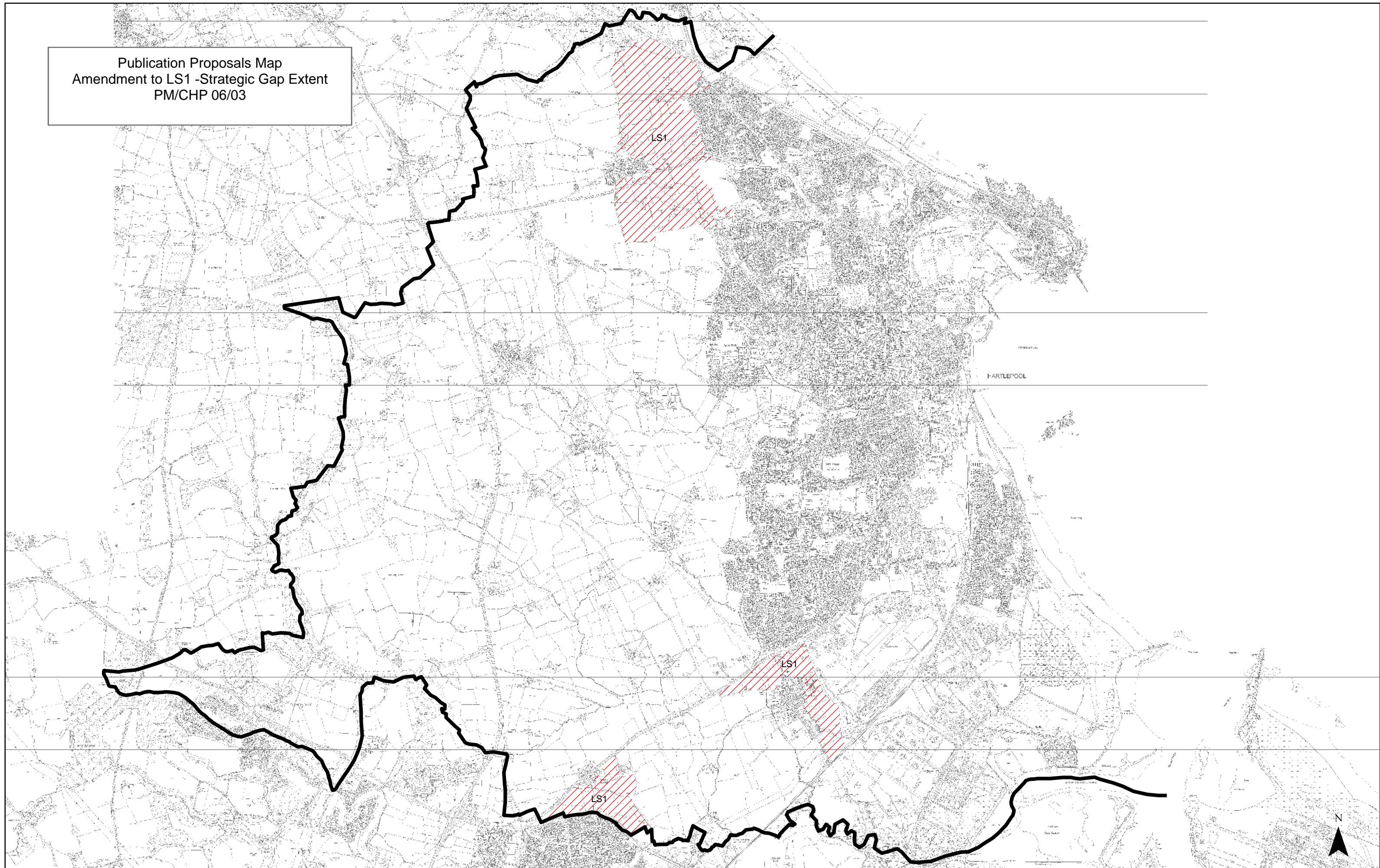
Publication Proposals Map Amendment to Policy LS1 Millbank Close, Hart Village

PM/CHP/06/02

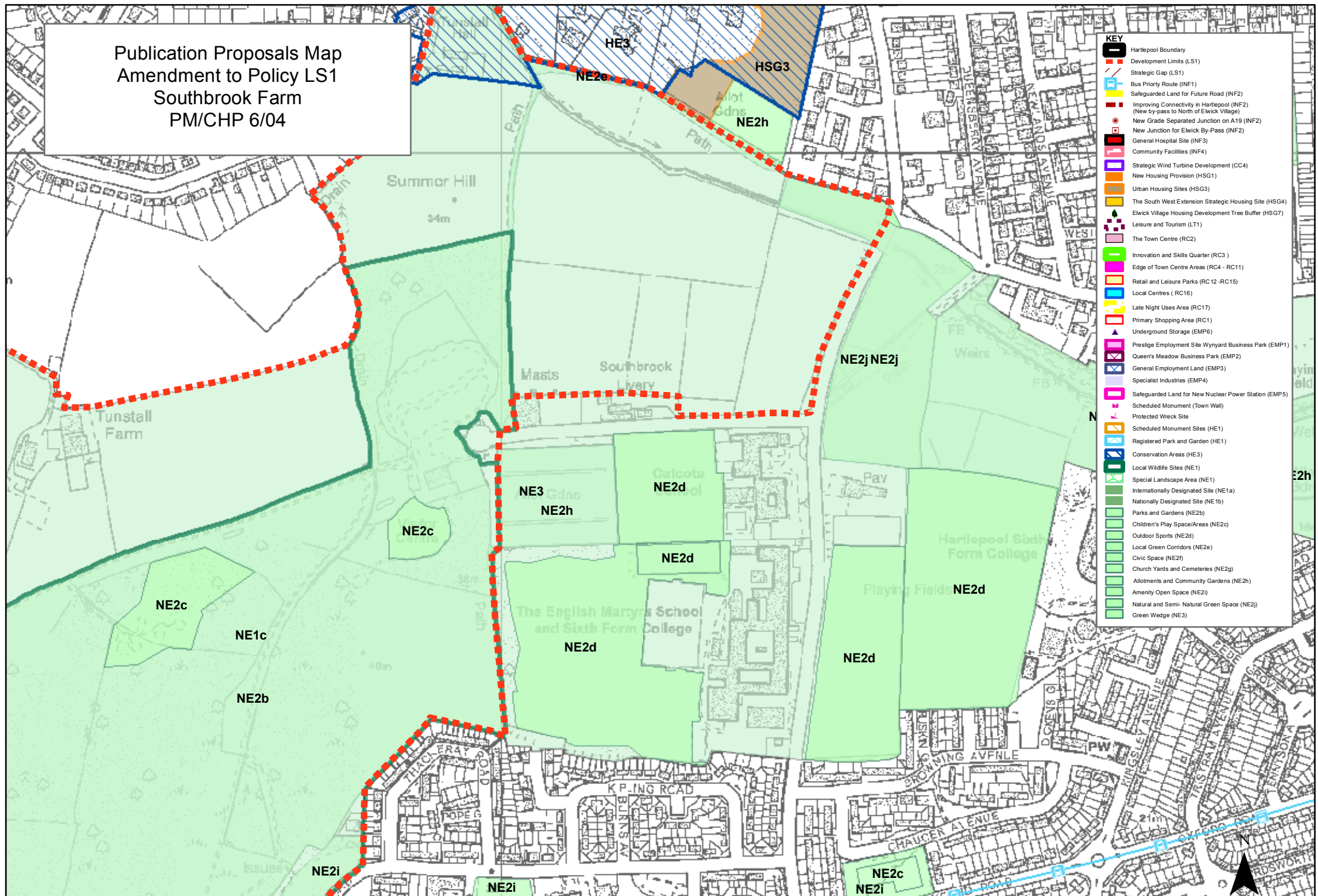


- KEY**
- Hartlepool Boundary
 - Development Limits (LS1)
 - Strategic Gap (LS1)
 - Bus Priority Route (INF1)
 - Safeguarded Land for Future Road (INF2)
 - Improving Connectivity in Hartlepool (INF2) (New by-pass to North of Elwick Village)
 - New Grade Separated Junction on A19 (INF2)
 - New Junction for Elwick By-Pass (INF2)
 - General Hospital Site (INF3)
 - Community Facilities (INF4)
 - Strategic Wind Turbine Development (CC4)
 - New Housing Provision (HSG1)
 - Urban Housing Sites (HSG3)
 - The South West Extension Strategic Housing Site (HSG4)
 - Elwick Village Housing Development Tree Buffer (HSG7)
 - Leisure and Tourism (LT1)
 - The Town Centre (RC2)
 - Innovation and Skills Quarter (RC3)
 - Edge of Town Centre Areas (RC4 - RC11)
 - Retail and Leisure Parks (RC12 - RC15)
 - Local Centres (RC16)
 - Late Night Uses Area (RC17)
 - Primary Shopping Area (RC1)
 - Underground Storage (EMP6)
 - Prestige Employment Site Wynyard Business Park (EMP1)
 - Queen's Meadow Business Park (EMP2)
 - General Employment Land (EMP3)
 - Specialist Industries (EMP4)
 - Safeguarded Land for New Nuclear Power Station (EMP5)
 - Scheduled Monument (Town Wall)
 - Protected Wreck Site
 - Scheduled Monument Sites (HE1)
 - Registered Park and Garden (HE1)
 - Conservation Areas (HE3)
 - Local Wildlife Sites (NE1)
 - Special Landscape Area (NE1)
 - Internationally Designated Site (NE1a)
 - Nationally Designated Site (NE1b)
 - Parks and Gardens (NE2b)
 - Children's Play Space/Areas (NE2c)
 - Outdoor Sports (NE2d)
 - Local Green Corridors (NE2e)
 - Civic Space (NE2f)
 - Church Yards and Cemeteries (NE2g)
 - Allotments and Community Gardens (NE2h)
 - Amenity Open Space (NE2i)
 - Natural and Semi-Natural Green Space (NE2j)
 - Green Wedge (NE3)

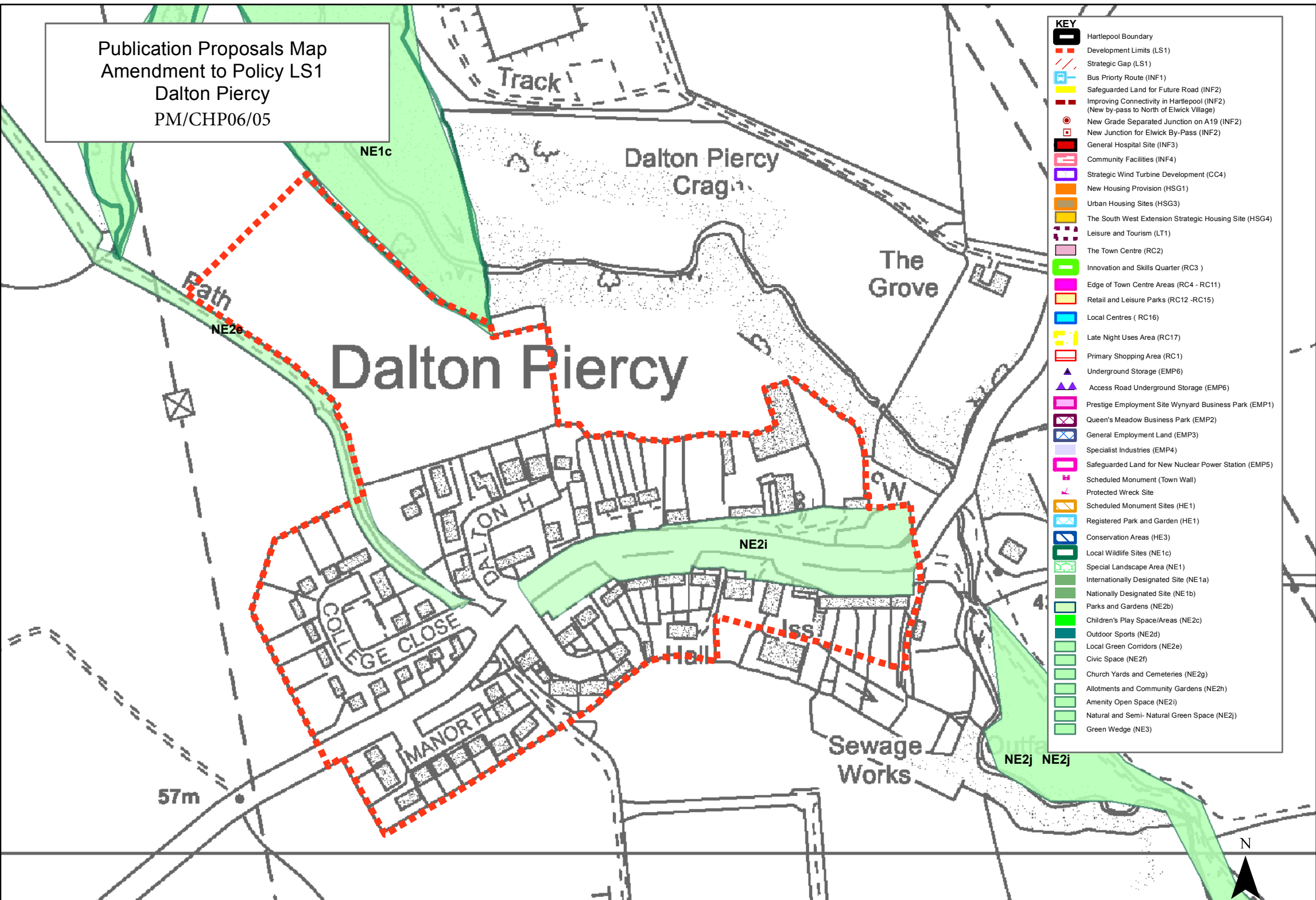
Publication Proposals Map
Amendment to LS1 -Strategic Gap Extent
PM/CHP 06/03



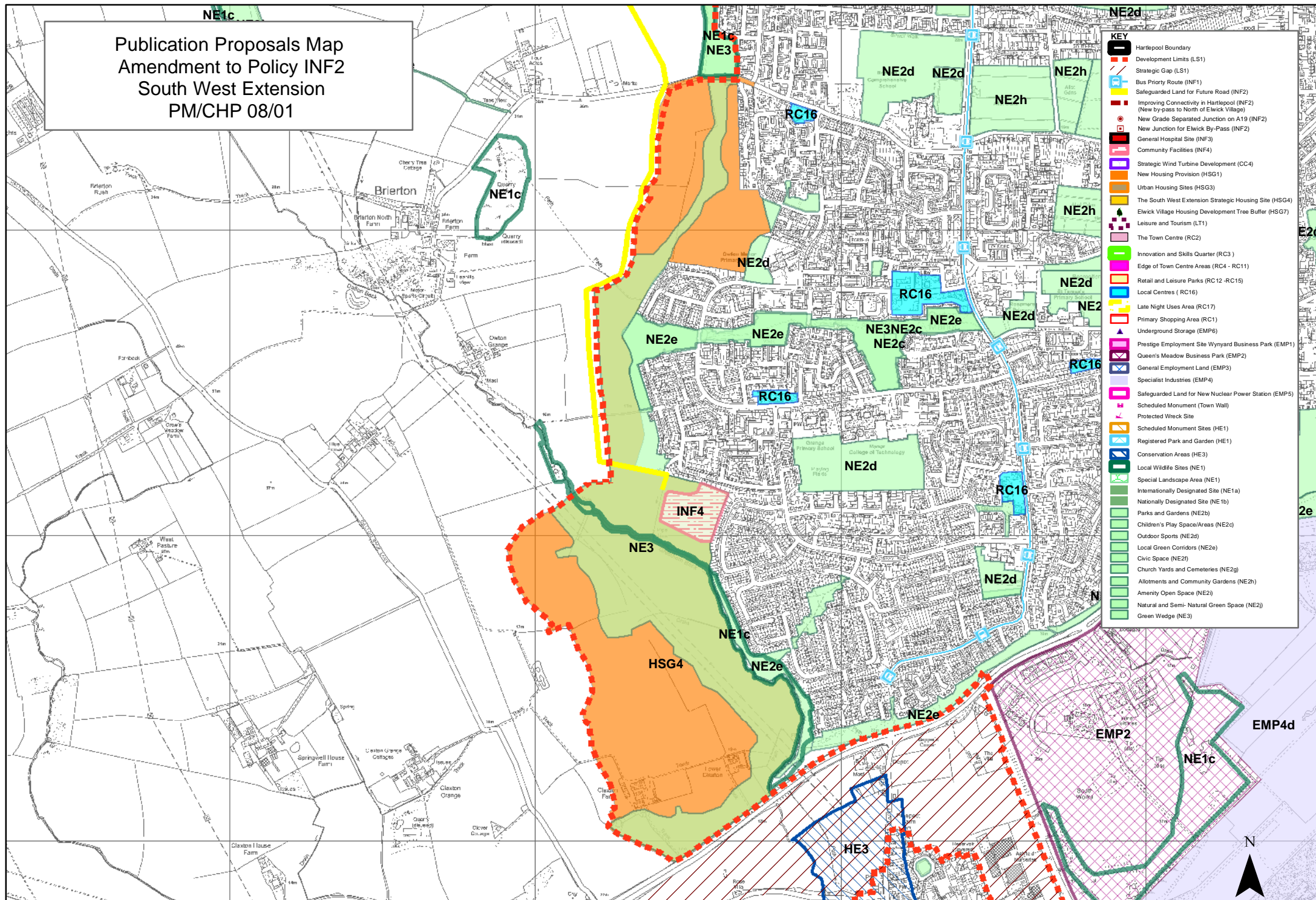
Publication Proposals Map
Amendment to Policy LS1
Southbrook Farm
PM/CHP 6/04



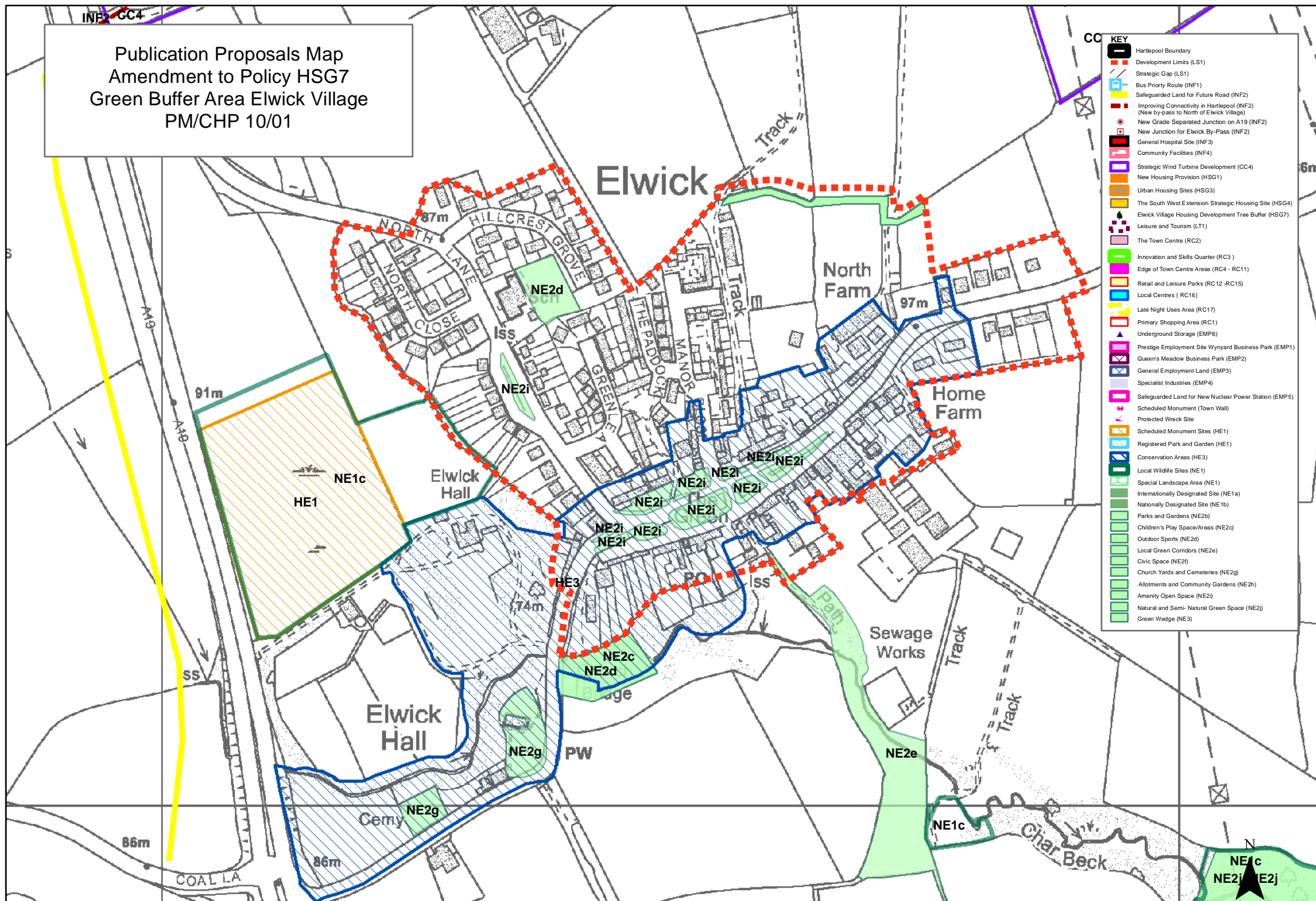
Publication Proposals Map
Amendment to Policy LS1
Dalton Piercy
PM/CHP06/05



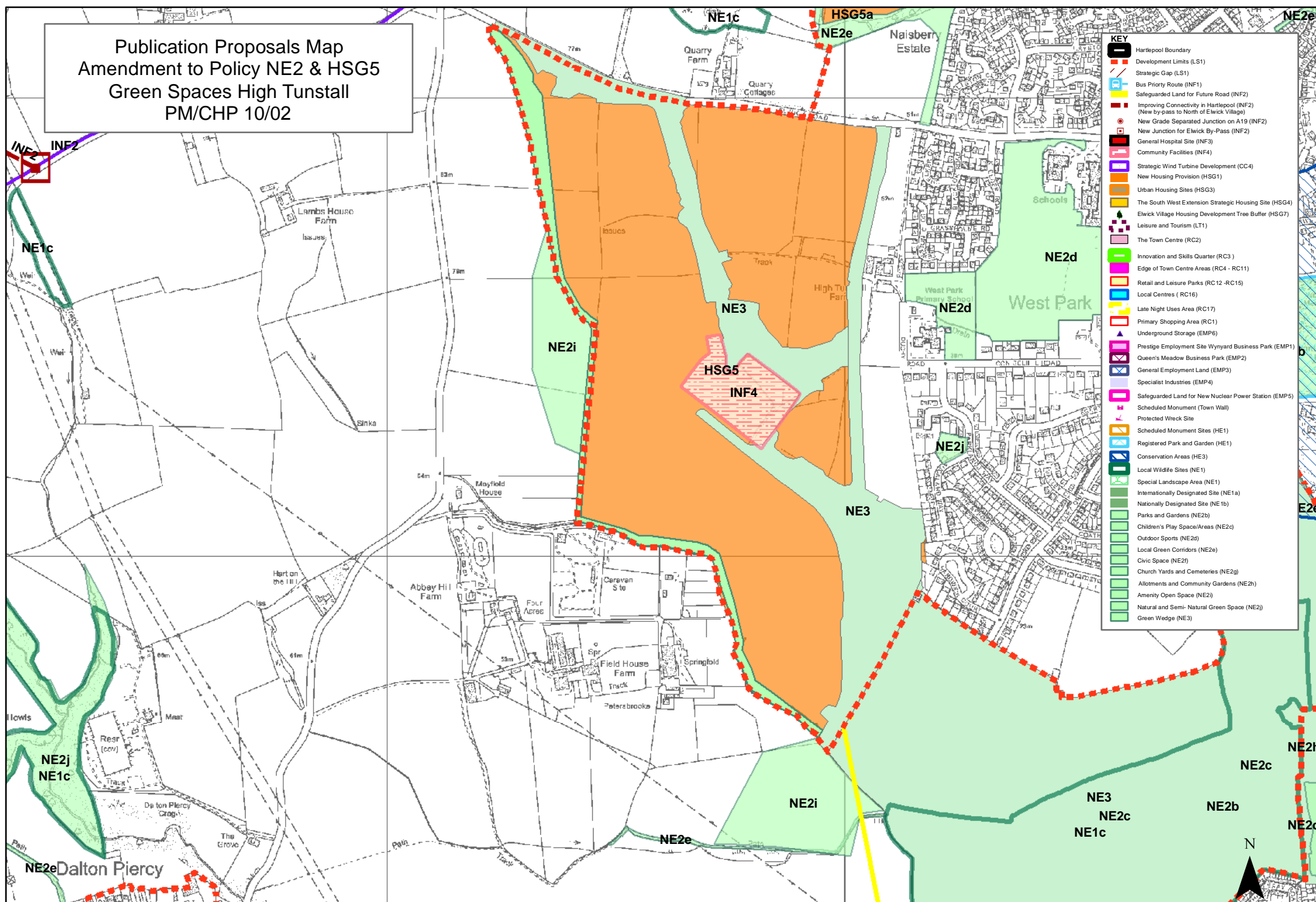
Publication Proposals Map
Amendment to Policy INF2
South West Extension
PM/CHP 08/01



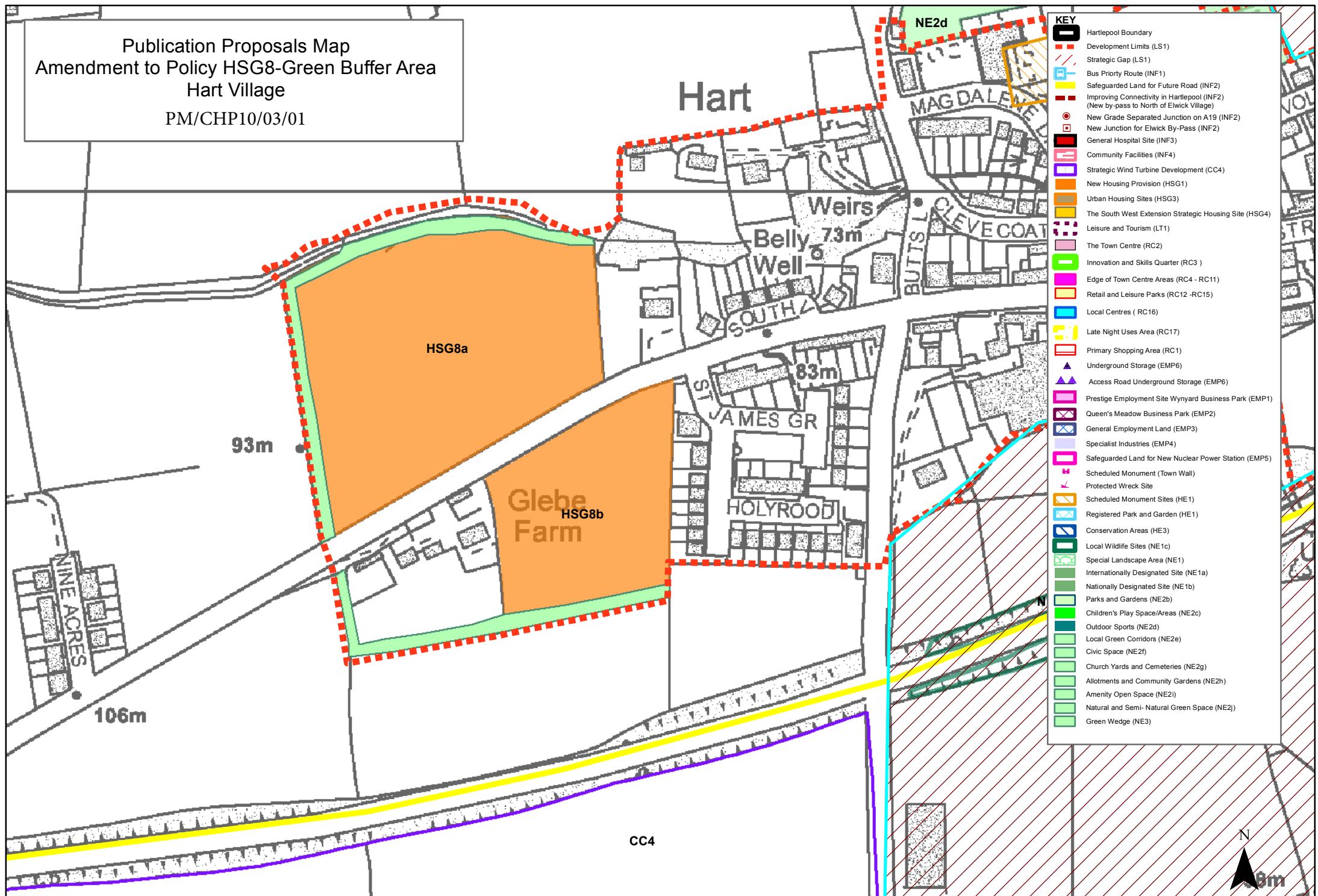
Publication Proposals Map
Amendment to Policy HSG7
Green Buffer Area Elwick Village
PM/CHP 10/01



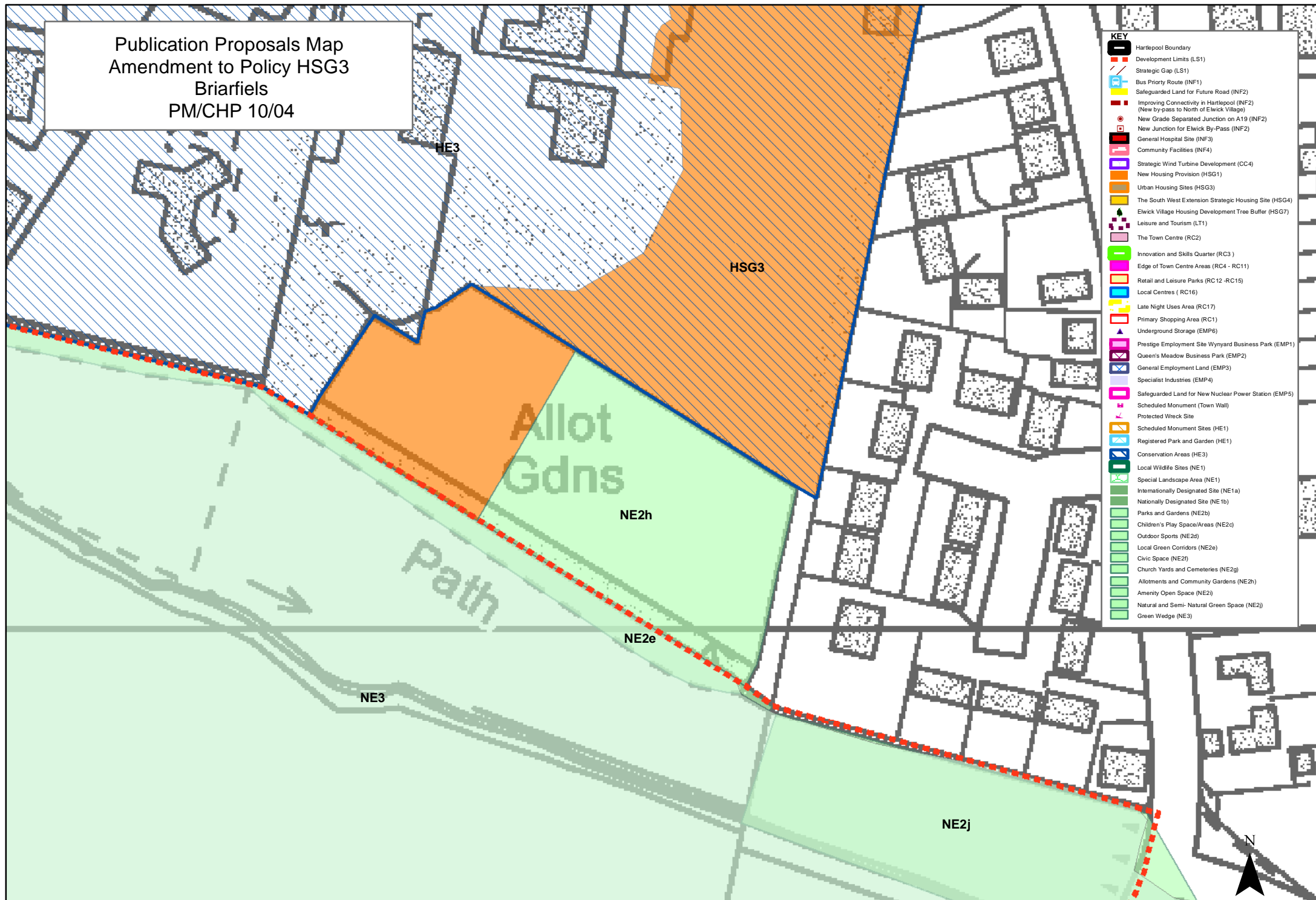
Publication Proposals Map
Amendment to Policy NE2 & HSG5
Green Spaces High Tunstall
PM/CHP 10/02



Publication Proposals Map
Amendment to Policy HSG8-Green Buffer Area
Hart Village
PM/CHP10/03/01

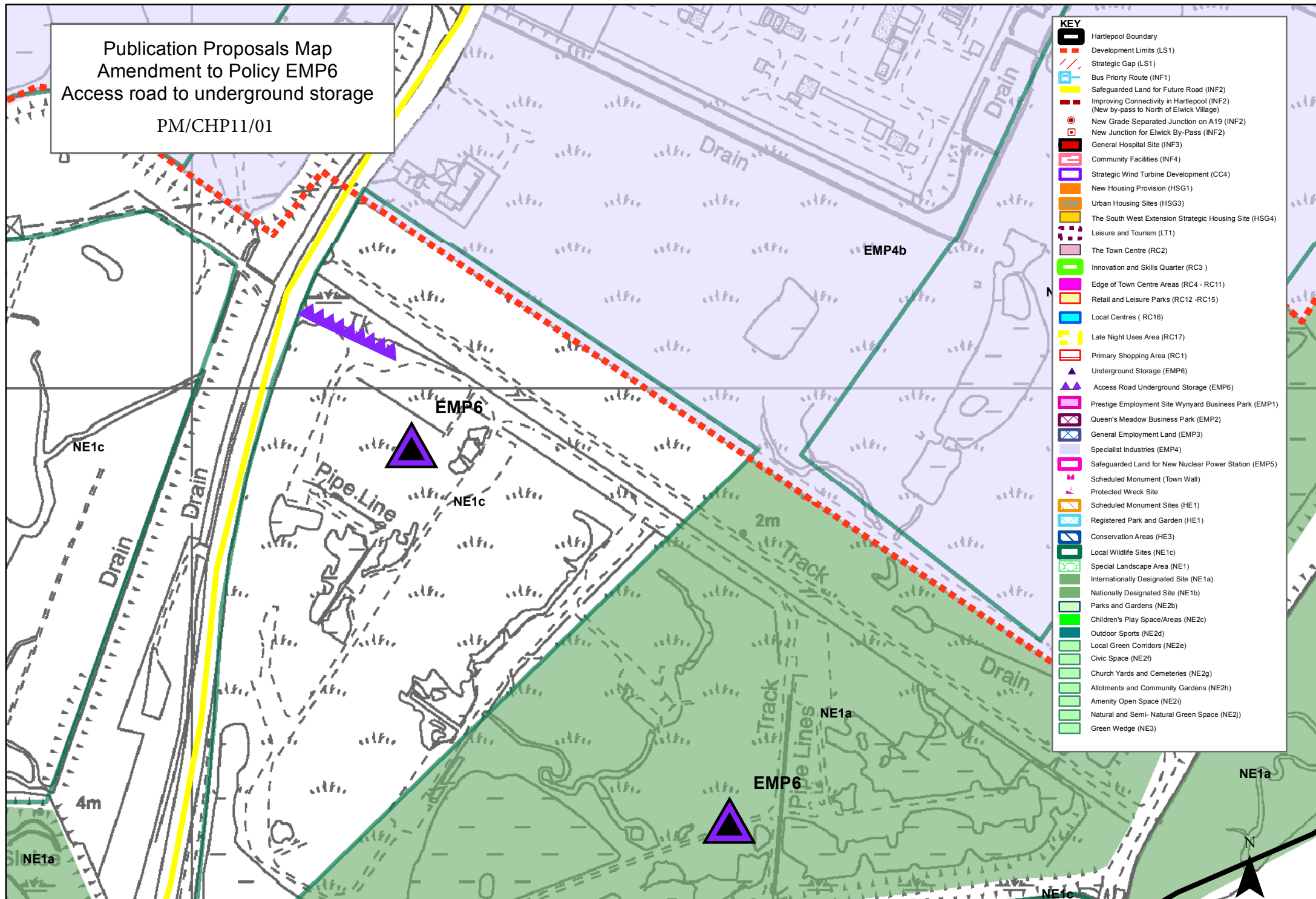


Publication Proposals Map
Amendment to Policy HSG3
Briarfiels
PM/CHP 10/04



- KEY**
- Hartlepool Boundary
 - Development Limits (LS1)
 - Strategic Gap (LS1)
 - Bus Priority Route (INF1)
 - Safeguarded Land for Future Road (INF2)
 - Improving Connectivity in Hartlepool (INF2)
 - New by-pass to North of Elwick Village
 - New Grade Separated Junction on A19 (INF2)
 - New Junction for Elwick By-Pass (INF2)
 - General Hospital Site (INF3)
 - Community Facilities (INF4)
 - Strategic Wind Turbine Development (CC4)
 - New Housing Provision (HSG1)
 - Urban Housing Sites (HSG3)
 - The South West Extension Strategic Housing Site (HSG4)
 - Elwick Village Housing Development Tree Buffer (HSG7)
 - Leisure and Tourism (LT1)
 - The Town Centre (RC2)
 - Innovation and Skills Quarter (RC3)
 - Edge of Town Centre Areas (RC4 - RC11)
 - Retail and Leisure Parks (RC12 - RC15)
 - Local Centres (RC16)
 - Late Night Uses Area (RC17)
 - Primary Shopping Area (RC1)
 - Underground Storage (EMP6)
 - Prestige Employment Site Wynyard Business Park (EMP1)
 - Queen's Meadow Business Park (EMP2)
 - General Employment Land (EMP3)
 - Specialist Industries (EMP4)
 - Safeguarded Land for New Nuclear Power Station (EMP5)
 - Scheduled Monument (Town Wall)
 - Protected Wreck Site
 - Scheduled Monument Sites (HE1)
 - Registered Park and Garden (HE1)
 - Conservation Areas (HE3)
 - Local Wildlife Sites (NE1)
 - Special Landscape Area (NE1)
 - Internationally Designated Site (NE1a)
 - Nationally Designated Site (NE1b)
 - Parks and Gardens (NE2b)
 - Children's Play Space/Areas (NE2c)
 - Outdoor Sports (NE2d)
 - Local Green Corridors (NE2e)
 - Civic Space (NE2f)
 - Church Yards and Cemeteries (NE2g)
 - Allotments and Community Gardens (NE2h)
 - Amenity Open Space (NE2i)
 - Natural and Semi- Natural Green Space (NE2j)
 - Green Wedge (NE3)

Publication Proposals Map
Amendment to Policy EMP6
Access road to underground storage
PM/CHP11/01



KEY	
	Hartlepool Boundary
	Development Limits (LS1)
	Strategic Gap (LS1)
	Bus Priority Route (INF1)
	Safeguarded Land for Future Road (INF2)
	Improving Connectivity in Hartlepool (INF2)
	(New by-pass to North of Elwick Village)
	New Grade Separated Junction on A19 (INF2)
	New Junction for Elwick By-Pass (INF2)
	General Hospital Site (INF3)
	Community Facilities (INF4)
	Strategic Wind Turbine Development (CC4)
	New Housing Provision (HSG1)
	Urban Housing Sites (HSG3)
	The South West Extension Strategic Housing Site (HSG4)
	Leisure and Tourism (LT1)
	The Town Centre (RC2)
	Innovation and Skills Quarter (RC3)
	Edge of Town Centre Areas (RC4 - RC11)
	Retail and Leisure Parks (RC12 - RC15)
	Local Centres (RC16)
	Late Night Uses Area (RC17)
	Primary Shopping Area (RC1)
	Underground Storage (EMP6)
	Access Road Underground Storage (EMP6)
	Prestige Employment Site Wynyard Business Park (EMP1)
	Queen's Meadow Business Park (EMP2)
	General Employment Land (EMP3)
	Specialist Industries (EMP4)
	Safeguarded Land for New Nuclear Power Station (EMP5)
	Scheduled Monument (Town Wall)
	Protected Wreck Site
	Scheduled Monument Sites (HE1)
	Registered Park and Garden (HE1)
	Conservation Areas (HE3)
	Local Wildlife Sites (NE1c)
	Special Landscape Area (NE1)
	Internationally Designated Site (NE1a)
	Nationally Designated Site (NE1b)
	Parks and Gardens (NE2b)
	Children's Play Space/Areas (NE2c)
	Outdoor Sports (NE2d)
	Local Green Corridors (NE2e)
	Civic Space (NE2f)
	Church Yards and Cemeteries (NE2g)
	Allotments and Community Gardens (NE2h)
	Amenity Open Space (NE2i)
	Natural and Semi-Natural Green Space (NE2j)
	Green Wedge (NE3)

Publication Proposals Map
Amendment to Policy RC7
Edge of Town Centre Area's, Mainforth Terrace.
PM/CHP13/01

Key

- Hartlepool Boundary
- Development Limits (LS1)
- Strategic Gap (LS1)
- Bus Priority Route (INF1)
- Safeguarded Land for Future Road (INF2)
- Improving Connectivity in Hartlepool (INF2) (New by-pass to North of Elwick Village)
- New Grade Separated Junction on A19 (INF2)
- New Junction for Elwick By-Pass (INF2)
- General Hospital Site (INF3)
- Community Facilities (INF4)
- Strategic Wind Turbine Development (CC4)
- New Housing Provision (HSG1)
- Urban Housing Sites (HSG3)
- The South West Extension Strategic Housing Site (HSG4)
- Elwick Village Housing Development Tree Buffer (HSG7)
- Leisure and Tourism (LT1)
- The Town Centre (RC2)
- Innovation and Skills Quarter (RC3)
- Edge of Town Centre Areas (RC4 - RC11)
- Retail and Leisure Parks (RC12 - RC15)
- Local Centres (RC16)
- Late Night Uses Area (RC17)
- Primary Shopping Area (RC1)
- Underground Storage (EMP6)
- Prestige Employment Site Wynyard Business Park (EMP1)
- Queen's Meadow Business Park (EMP2)
- General Employment Land (EMP3)
- Specialist Industries (EMP4)
- Safeguarded Land for New Nuclear Power Station (EMP5)
- Scheduled Monument (Town Wall)
- Protected Wreck Site
- Scheduled Monument Sites (HE1)
- Registered Park and Garden (HE1)
- Conservation Areas (HE3)
- Local Wildlife Sites (NE1)
- Special Landscape Area (NE1)
- Internationally Designated Site (NE1a)
- Nationally Designated Site (NE1b)
- Parks and Gardens (NE2b)
- Children's Play Space/Areas (NE2c)
- Outdoor Sports (NE2d)
- Local Green Corridors (NE2e)
- Civic Space (NE2f)
- Church Yards and Cemeteries (NE2g)
- Allotments and Community Gardens (NE2h)
- Amenity Open Space (NE2i)
- Natural and Semi-Natural Green Space (NE2j)
- Green Wedge (NE3)

Old Town

6m

RC7

Bus Depot

Car Park

RC17 LT2

RC2 NE2f

RC3 NE2d

Prim Sch

HUCKLEHOVEN WAY

WILLIAM'S

TBY WALK

GROVE

CATHERINE ROAD

MAINSFORTH TERRACE

REED STREET

LYNN STREET

EMPIRE STREET

SURREY STREET

GEORGE STREET

SIDINGS CLOSE

CHANDLERS CLOSE

ENSIGN CLOSE

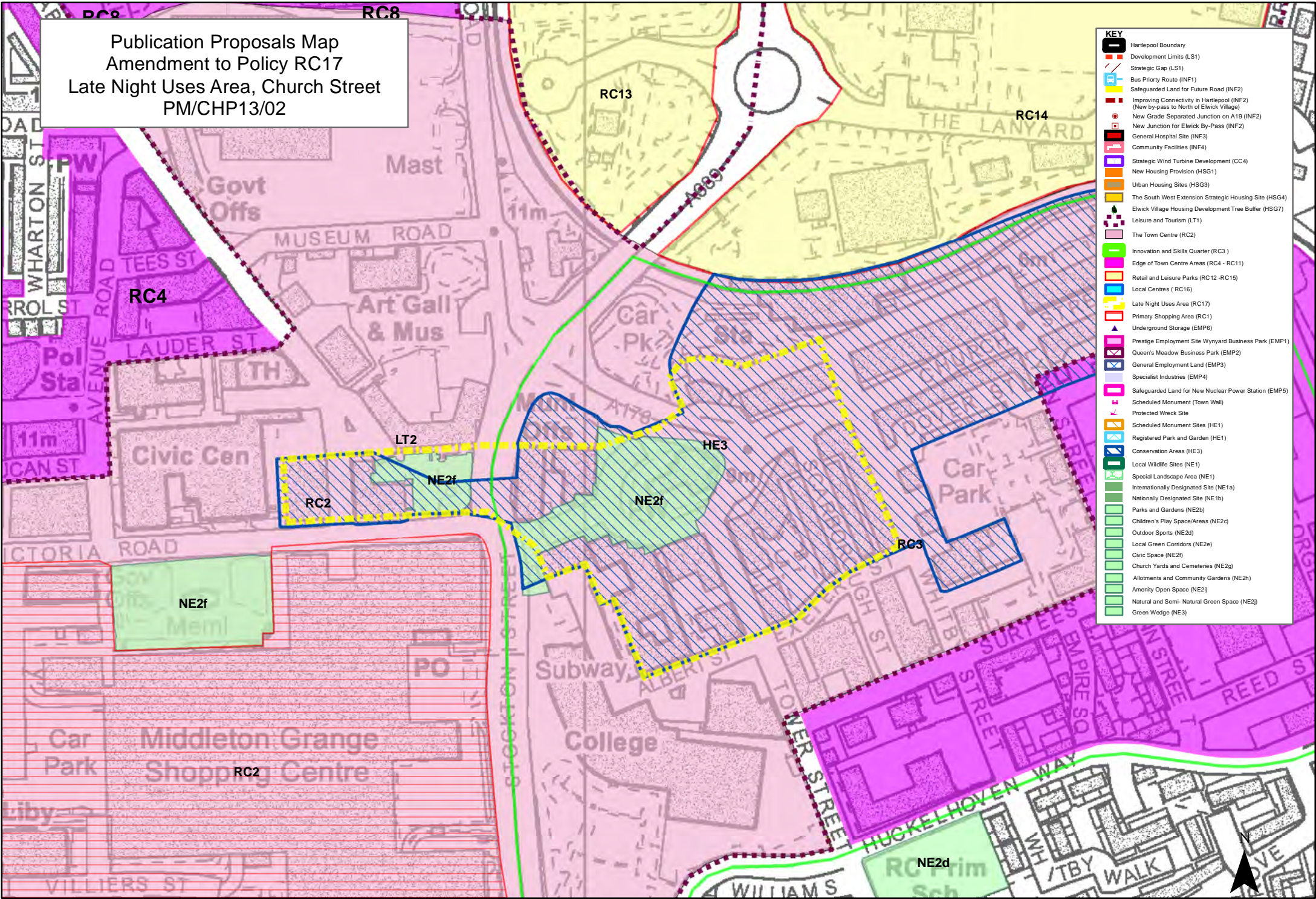
TRIDENT CLOSE

VICTORIA STREET

Scale N/A@A4

N





Publication Proposals Map
Amendment to Policy RC17
Late Night Uses Area, Church Street
PM/CHP13/02

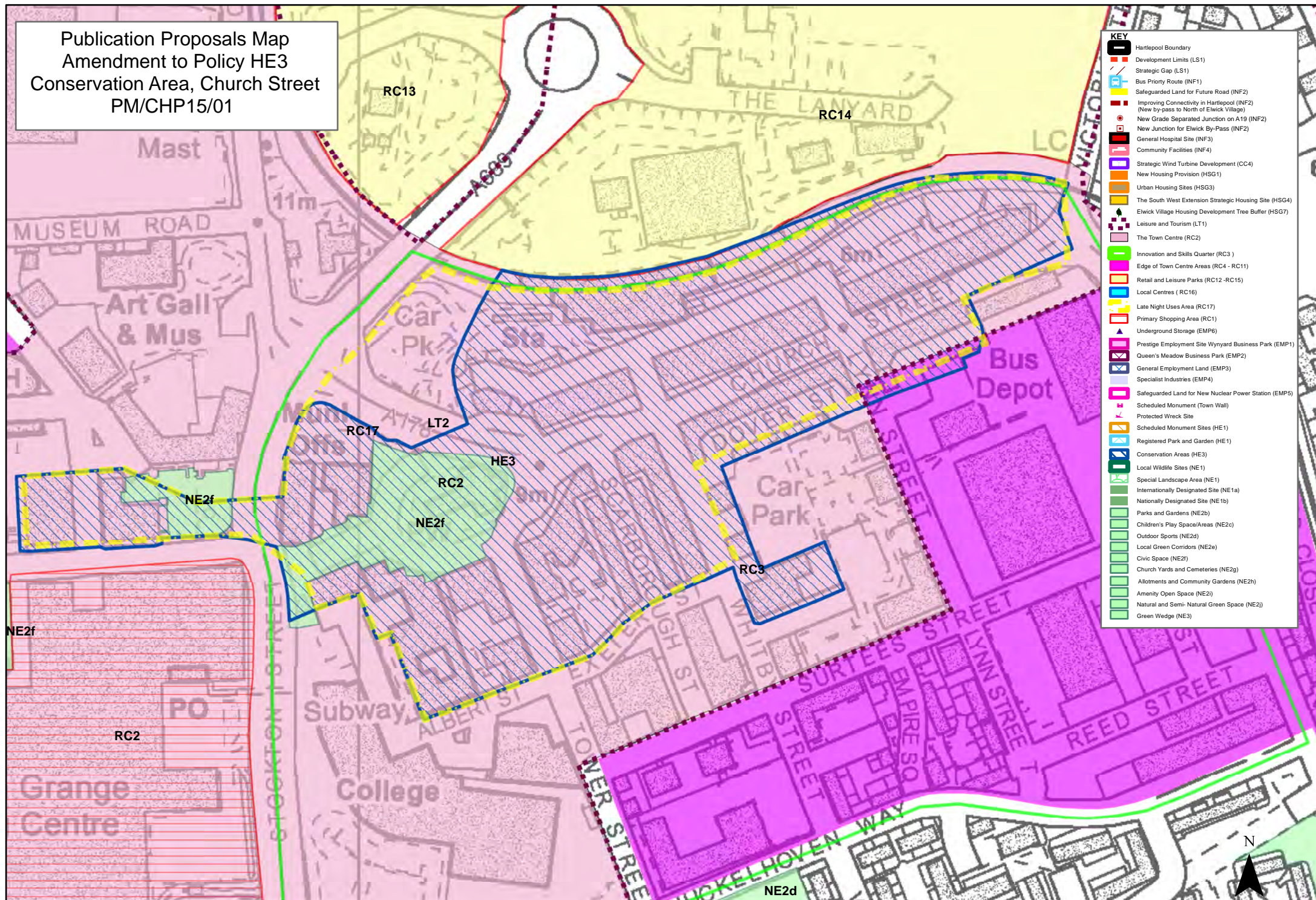
- KEY**
- Hartlepool Boundary
 - Development Limits (LS1)
 - Strategic Gap (LS1)
 - Bus Priority Route (INF1)
 - Safeguarded Land for Future Road (INF2)
 - Improving Connectivity in Hartlepool (INF2)
 - New by-pass to North of Elwick Village
 - New Grade Separated Junction on A19 (INF2)
 - New Junction for Elwick By-Pass (INF2)
 - General Hospital Site (INF3)
 - Community Facilities (INF4)
 - Strategic Wind Turbine Development (CC4)
 - New Housing Provision (HSG1)
 - Urban Housing Sites (HSG3)
 - The South West Extension Strategic Housing Site (HSG4)
 - Elwick Village Housing Development Tree Buffer (HSG7)
 - Leisure and Tourism (LT1)
 - The Town Centre (RC2)
 - Innovation and Skills Quarter (RC3)
 - Edge of Town Centre Areas (RC4 - RC11)
 - Retail and Leisure Parks (RC12-RC15)
 - Local Centres (RC16)
 - Late Night Uses Area (RC17)
 - Primary Shopping Area (RC1)
 - Underground Storage (EMP6)
 - Prestige Employment Site Wynyard Business Park (EMP1)
 - Queen's Meadow Business Park (EMP2)
 - General Employment Land (EMP3)
 - Specialist Industries (EMP4)
 - Safeguarded Land for New Nuclear Power Station (EMP5)
 - Scheduled Monument (Town Wall)
 - Protected Wreck Site
 - Scheduled Monument Sites (HE1)
 - Registered Park and Garden (HE1)
 - Conservation Areas (HE3)
 - Local Wildlife Sites (NE1)
 - Special Landscape Area (NE1)
 - Internationally Designated Site (NE1a)
 - Nationally Designated Site (NE1b)
 - Parks and Gardens (NE2b)
 - Children's Play Space/Areas (NE2c)
 - Outdoor Sports (NE2d)
 - Local Green Corridors (NE2e)
 - Civic Space (NE2f)
 - Church Yards and Cemeteries (NE2g)
 - Allotments and Community Gardens (NE2h)
 - Amenity Open Space (NE2i)
 - Natural and Semi-Natural Green Space (NE2j)
 - Green Wedge (NE3)

**Publication Proposals Map
Amendment to Policy LT1
Town Centre/Mill House Area
PM/CHP14/01**

KEY

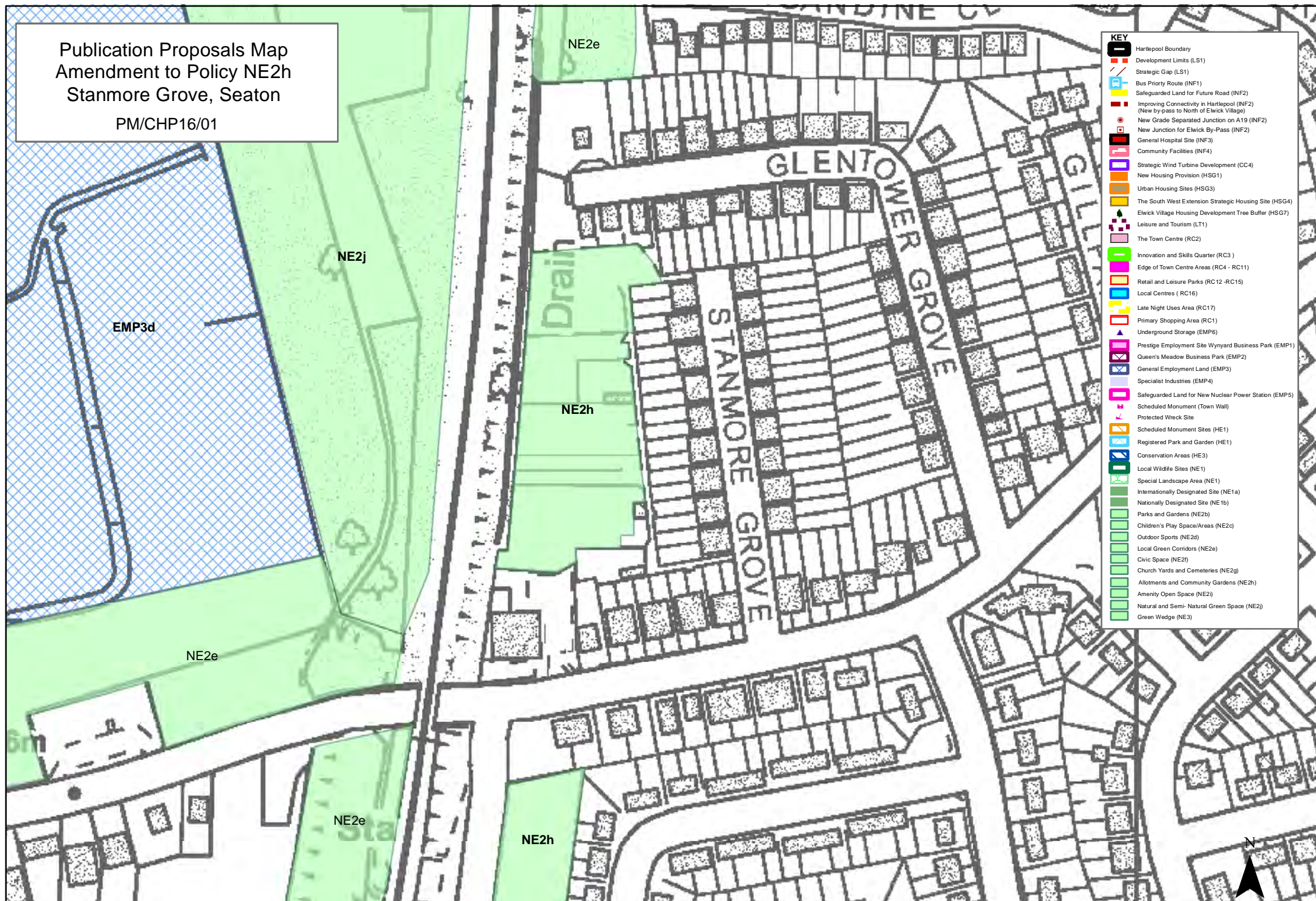
- Hartlepool Boundary
- Development Limits (LS1)
- Strategic Gap (LS1)
- Bus Priority Route (INF1)
- Safeguarded Land for Future Road (INF2)
- Improving Connectivity in Hartlepool (INF2)
- New Grade Separated Junction on A19 (INF2)
- New Junction for Elwick By-Pass (INF2)
- General Hospital Site (INF3)
- Community Facilities (INF4)
- Strategic Wind Turbine Development (CC4)
- New Housing Provision (HSG1)
- Urban Housing Sites (HSG3)
- The South West Extension Strategic Housing Site (HSG4)
- Elwick Village Housing Development Tree Buffer (HSG7)
- Leisure and Tourism (LT1)
- The Town Centre (RC2)
- Innovation and Skills Quarter (RC3)
- Edge of Town Centre Areas (RC4 - RC11)
- Retail and Leisure Parks (RC12 - RC15)
- Local Centres (RC16)
- Late Night Uses Area (RC17)
- Primary Shopping Area (RC1)
- Underground Storage (EMP6)
- Prestige Employment Site Wynyard Business Park (EMP1)
- Queen's Meadow Business Park (EMP2)
- General Employment Land (EMP3)
- Specialist Industries (EMP4)
- Safeguarded Land for New Nuclear Power Station (EMP5)
- Scheduled Monument (Town Wall)
- Protected Wreck Site
- Scheduled Monument Sites (HE1)
- Registered Park and Garden (HE1)
- Conservation Areas (HE3)
- Local Wildlife Sites (NE1)
- Special Landscape Area (NE1)
- Internationally Designated Site (NE1a)
- Nationally Designated Site (NE1b)
- Parks and Gardens (NE2b)
- Children's Play Space/Areas (NE2c)
- Outdoor Sports (NE2d)
- Local Green Corridors (NE2e)
- Civic Space (NE2f)
- Church Yards and Cemeteries (NE2g)
- Allotments and Community Gardens (NE2h)
- Amenity Open Space (NE2)
- Natural and Semi-Natural Green Space (NE2)
- Green Wedge (NE3)

Publication Proposals Map
Amendment to Policy HE3
Conservation Area, Church Street
PM/CHP15/01



Publication Proposals Map
Amendment to Policy NE2h
Stanmore Grove, Seaton

PM/CHP16/01



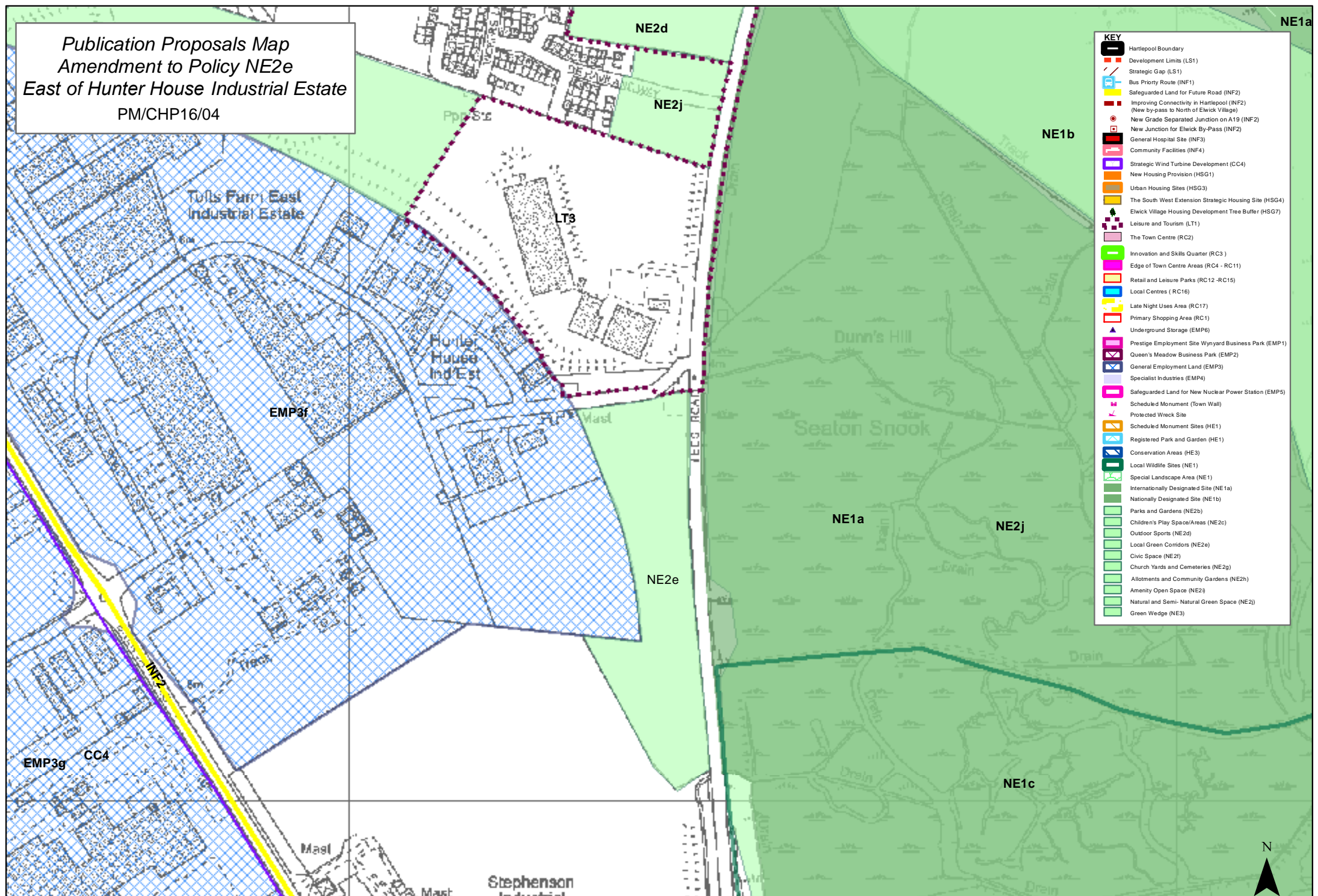
Publication Proposals Map
Amendment to Policy NE2j
Dehaviland Way/Tees Road

PM/CHP16/02

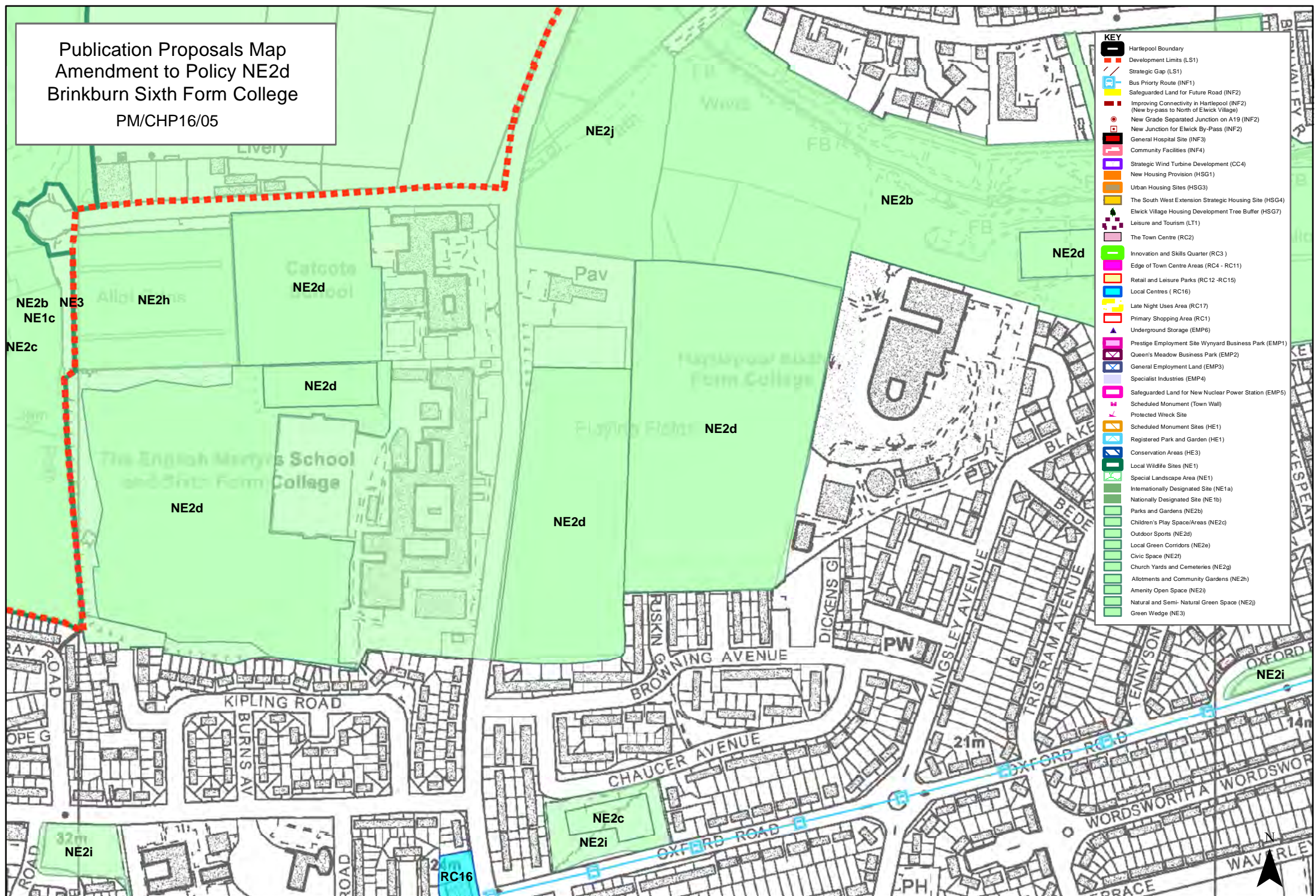


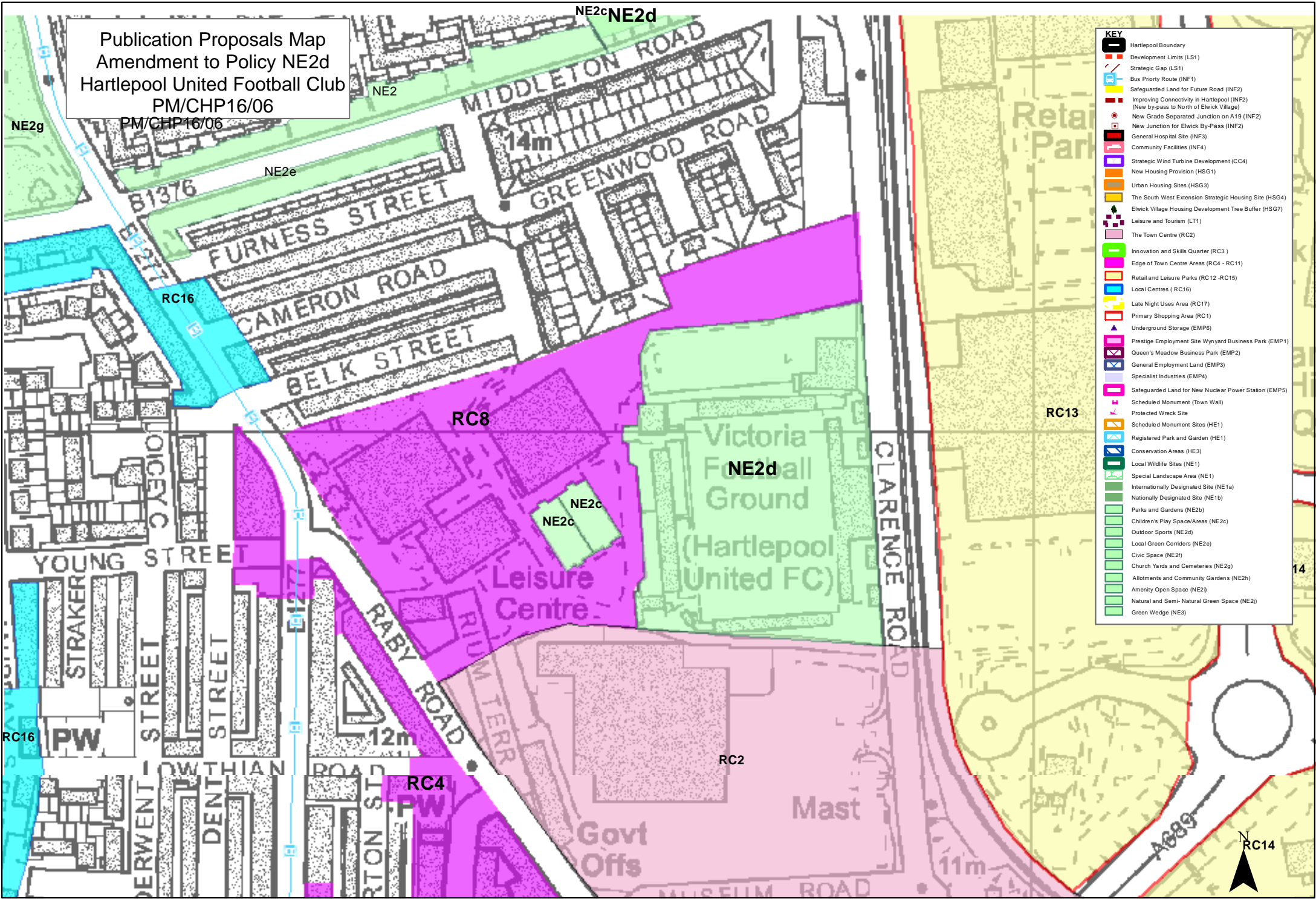
KEY	
	Hartlepool Boundary
	Development Limits (LS1)
	Strategic Gap (LS1)
	Bus Priority Route (INF1)
	Safeguarded Land for Future Road (INF2)
	Improving Connectivity in Hartlepool (INF2) (New by-pass to North of Elwick Village)
	New Grade Separated Junction on A19 (INF2)
	New Junction for Elwick By-Pass (INF2)
	General Hospital Site (INF3)
	Community Facilities (INF4)
	Strategic Wind Turbine Development (CC4)
	New Housing Provision (HSG1)
	Urban Housing Sites (HSG3)
	The South West Extension Strategic Housing Site (HSG4)
	Elwick Village Housing Development Tree Buffer (HSG7)
	Leisure and Tourism (LT1)
	The Town Centre (RC2)
	Innovation and Skills Quarter (RC3)
	Edge of Town Centre Areas (RC4 - RC11)
	Retail and Leisure Parks (RC12 - RC15)
	Local Centres (RC16)
	Late Night Uses Area (RC17)
	Primary Shopping Area (RC1)
	Underground Storage (EMP6)
	Prestige Employment Site Wynyard Business Park (EMP1)
	Queen's Meadow Business Park (EMP2)
	General Employment Land (EMP3)
	Specialist Industries (EMP4)
	Safeguarded Land for New Nuclear Power Station (EMP5)
	Scheduled Monument (Town Wall)
	Protected Wreck Site
	Scheduled Monument Sites (HE1)
	Registered Park and Garden (HE1)
	Conservation Areas (HE3)
	Local Wildlife Sites (NE1)
	Special Landscape Area (NE1)
	Internationally Designated Site (NE1a)
	Nationally Designated Site (NE1b)
	Parks and Gardens (NE2b)
	Children's Play Space/Areas (NE2c)
	Outdoor Sports (NE2d)
	Local Green Corridors (NE2e)
	Civic Space (NE2f)
	Church Yards and Cemeteries (NE2g)
	Allotments and Community Gardens (NE2h)
	Amenity Open Space (NE2i)
	Natural and Semi-Natural Green Space (NE2j)
	Green Wedge (NE3)

Publication Proposals Map
 Amendment to Policy NE2e
 East of Hunter House Industrial Estate
 PM/CHP16/04



Publication Proposals Map
Amendment to Policy NE2d
Brinkburn Sixth Form College
PM/CHP16/05





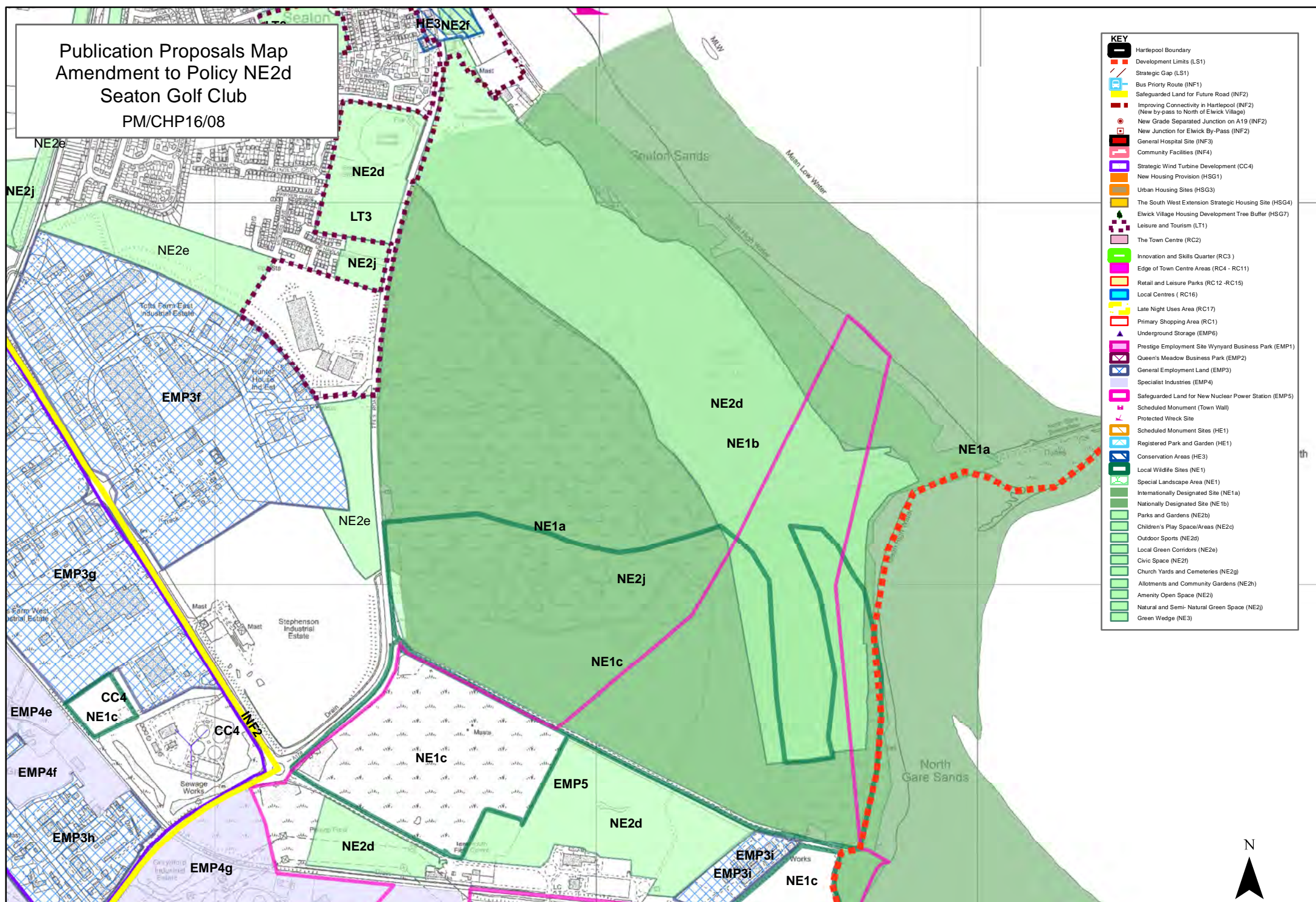
Publication Proposals Map
Amendment to Policy NE2d
Hartlepool United Football Club
PM/CHP16/06

- KEY**
- Hartlepool Boundary
 - Development Limits (LS1)
 - Strategic Gap (LS1)
 - Bus Priority Route (INF1)
 - Safeguarded Land for Future Road (INF2)
 - Improving Connectivity in Hartlepool (INF2)
 - New by-pass to North of Ewicks Village
 - New Grade Separated Junction on A10 (INF2)
 - New Junction for Ewicks By-Pass (INF2)
 - General Hospital Site (INF3)
 - Community Facilities (INF4)
 - Strategic Wind Turbine Development (CC4)
 - New Housing Provision (HSG1)
 - Urban Housing Sites (HSG3)
 - The South West Extension Strategic Housing Site (HSG4)
 - Ewicks Village Housing Development Tree Buffer (HSG7)
 - Leisure and Tourism (LT1)
 - The Town Centre (RC2)
 - Innovation and Skills Quarter (RC3)
 - Edge of Town Centre Areas (RC4 - RC11)
 - Retail and Leisure Parks (RC12 - RC15)
 - Local Centres (RC16)
 - Late Night Uses Area (RC17)
 - Primary Shopping Area (RC1)
 - Underground Storage (EMP6)
 - Prestige Employment Site Wynyard Business Park (EMP1)
 - Queen's Meadow Business Park (EMP2)
 - General Employment Land (EMP3)
 - Specialist Industries (EMP4)
 - Safeguarded Land for New Nuclear Power Station (EMP5)
 - Scheduled Monument (Town Wall)
 - Protected Wreck Site
 - Scheduled Monument Sites (HE1)
 - Registered Park and Garden (HE1)
 - Conservation Areas (HE3)
 - Local Wildlife Sites (NE1)
 - Special Landscape Area (NE1)
 - Internationally Designated Site (NE1a)
 - Nationally Designated Site (NE1b)
 - Parks and Gardens (NE2b)
 - Children's Play Space/Areas (NE2c)
 - Outdoor Sports (NE2d)
 - Local Green Corridors (NE2e)
 - Civic Space (NE2f)
 - Church Yards and Cemeteries (NE2g)
 - Allotments and Community Gardens (NE2h)
 - Amenity Open Space (NE2i)
 - Natural and Semi-Natural Green Space (NE2j)
 - Green Wedge (NE3)

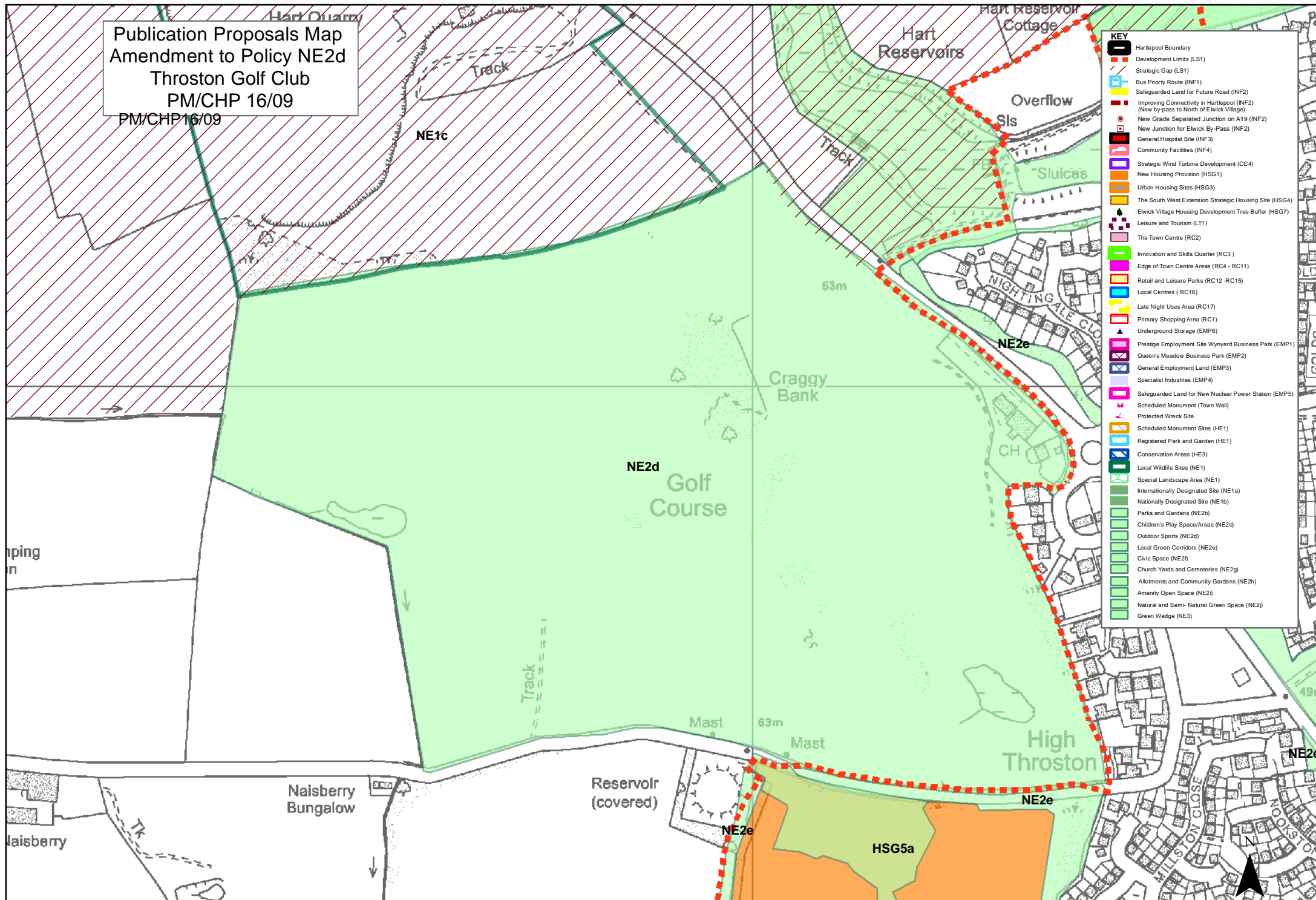
- | KEY | |
|-----|---|
| | Hartlepool Boundary |
| | Development Limits (LS1) |
| | Strategic Gap (LS1) |
| | Bus Priority Route (INF1) |
| | Safeguarded Land for Future Road (INF2) |
| | Improving Connectivity in Hartlepool (INF2)
(New by-pass to North of Ewlick Village) |
| | New Grade Separated Junction on A19 (INF2) |
| | New Junction for Ewlick By-Pass (INF2) |
| | General Hospital Site (INF3) |
| | Community Facilities (INF4) |
| | Strategic Wind Turbine Development (CC4) |
| | New Housing Provision (HSG1) |
| | Urban Housing Sites (HSG3) |
| | The South West Extension Strategic Housing Site (HSG4) |
| | Ewlick Village Housing Development Tree Buffer (HSG7) |
| | Leisure and Tourism (LT1) |
| | The Town Centre (RC2) |
| | Innovation and Skills Quarter (RC3) |
| | Edge of Town Centre Areas (RC4 - RC11) |
| | Retail and Leisure Parks (RC12-RC15) |
| | Local Centres (RC16) |
| | Late Night Uses Area (RC17) |
| | Primary Shopping Area (RC1) |
| | Underground Storage (EMP6) |
| | Prestige Employment Site Wynyard Business Park (EMP1) |
| | Queen's Meadow Business Park (EMP2) |
| | General Employment Land (EMP3) |
| | Specialist Industries (EMP4) |
| | Safeguarded Land for New Nuclear Power Station (EMP5) |
| | Scheduled Monument (Town Wall) |
| | Protected Wreck Site |
| | Scheduled Monument Sites (HE1) |
| | Registered Park and Garden (HE1) |
| | Conservation Areas (HE3) |
| | Local Wildlife Sites (NE1) |
| | Special Landscape Area (NE1) |
| | Internationally Designated Site (NE1a) |
| | Nationally Designated Site (NE1b) |
| | Parks and Gardens (NE2b) |
| | Children's Play Space/Areas (NE2c) |
| | Outdoor Sports (NE2d) |
| | Local Green Corridors (NE2e) |
| | Civic Space (NE2f) |
| | Church Yards and Cemeteries (NE2g) |
| | Allotments and Community Gardens (NE2h) |
| | Amenity Open Space (NE2i) |
| | Natural and Semi-Natural Green Space (NE2j) |
| | Green Wedge (NE3) |

Publication Proposals Map Amendment to Policy NE2d Seaton Golf Club

PM/CHP16/08

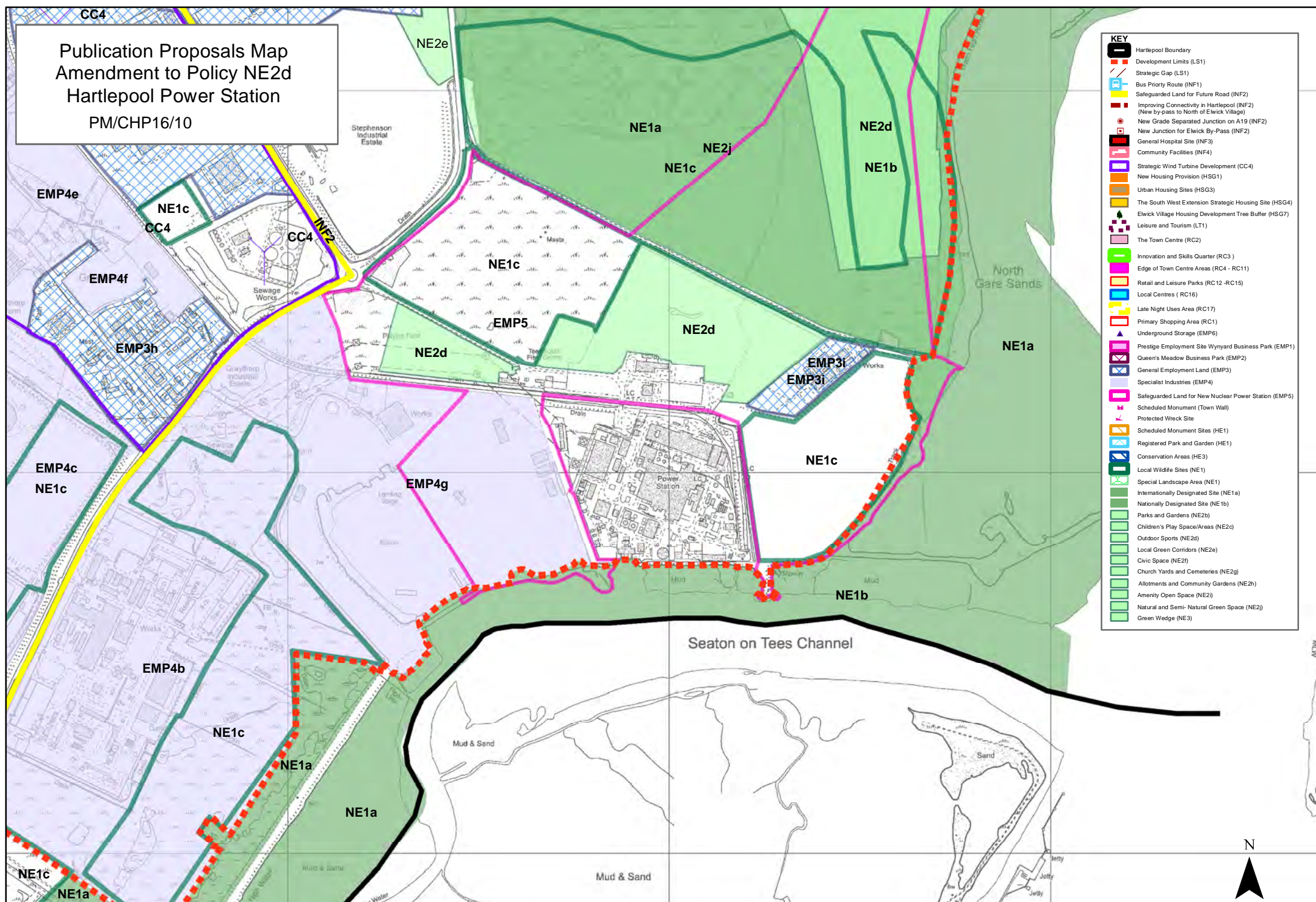


Publication Proposals Map
Amendment to Policy NE2d
Throston Golf Club
PM/CHP 16/09
PM/CHP16/09



Publication Proposals Map Amendment to Policy NE2d Hartlepool Power Station

PM/CHP16/10



Publication Proposals Map
Amendment to Policy NE2d
Brierton Sports Centre

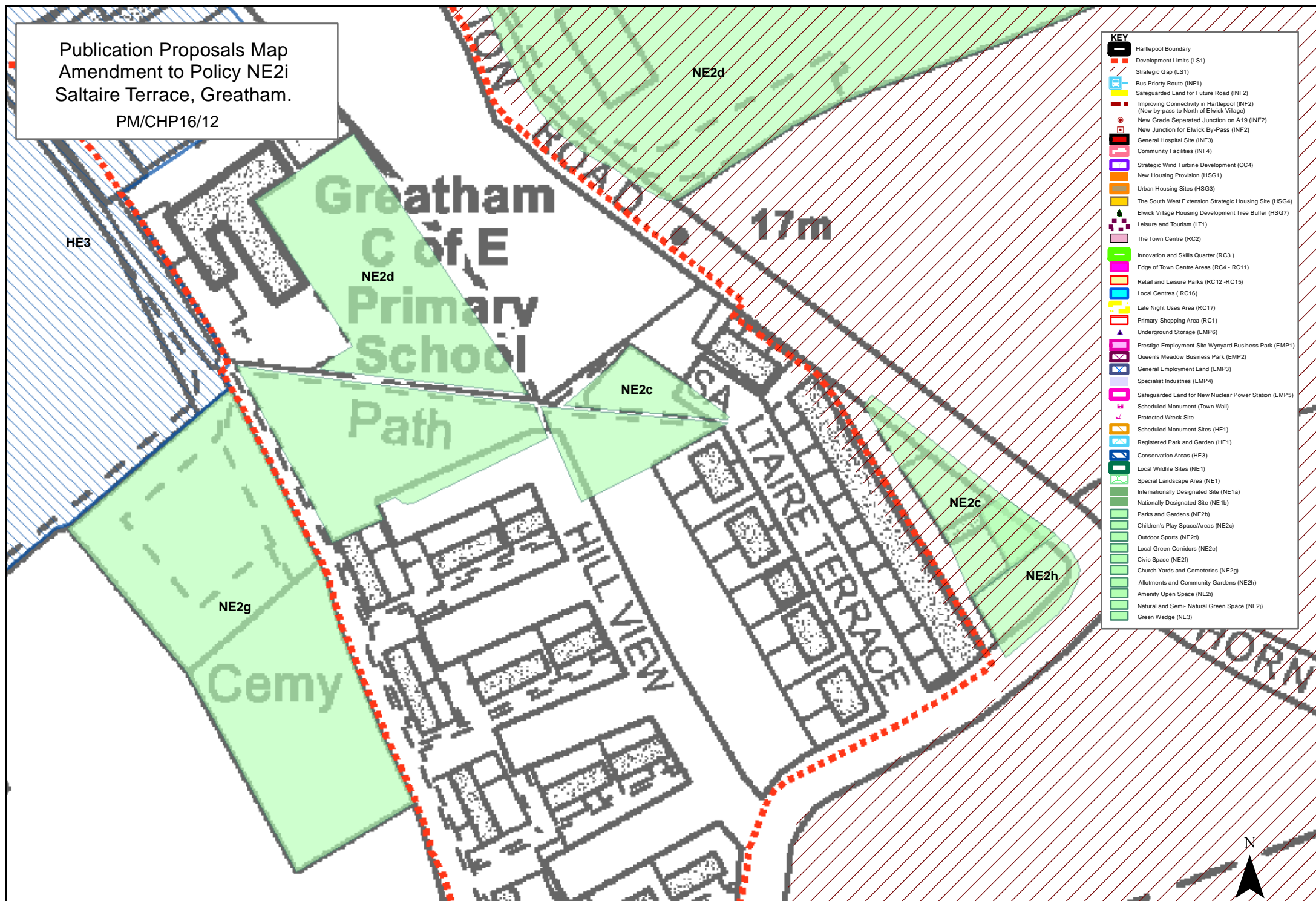
PM/CHP16/11



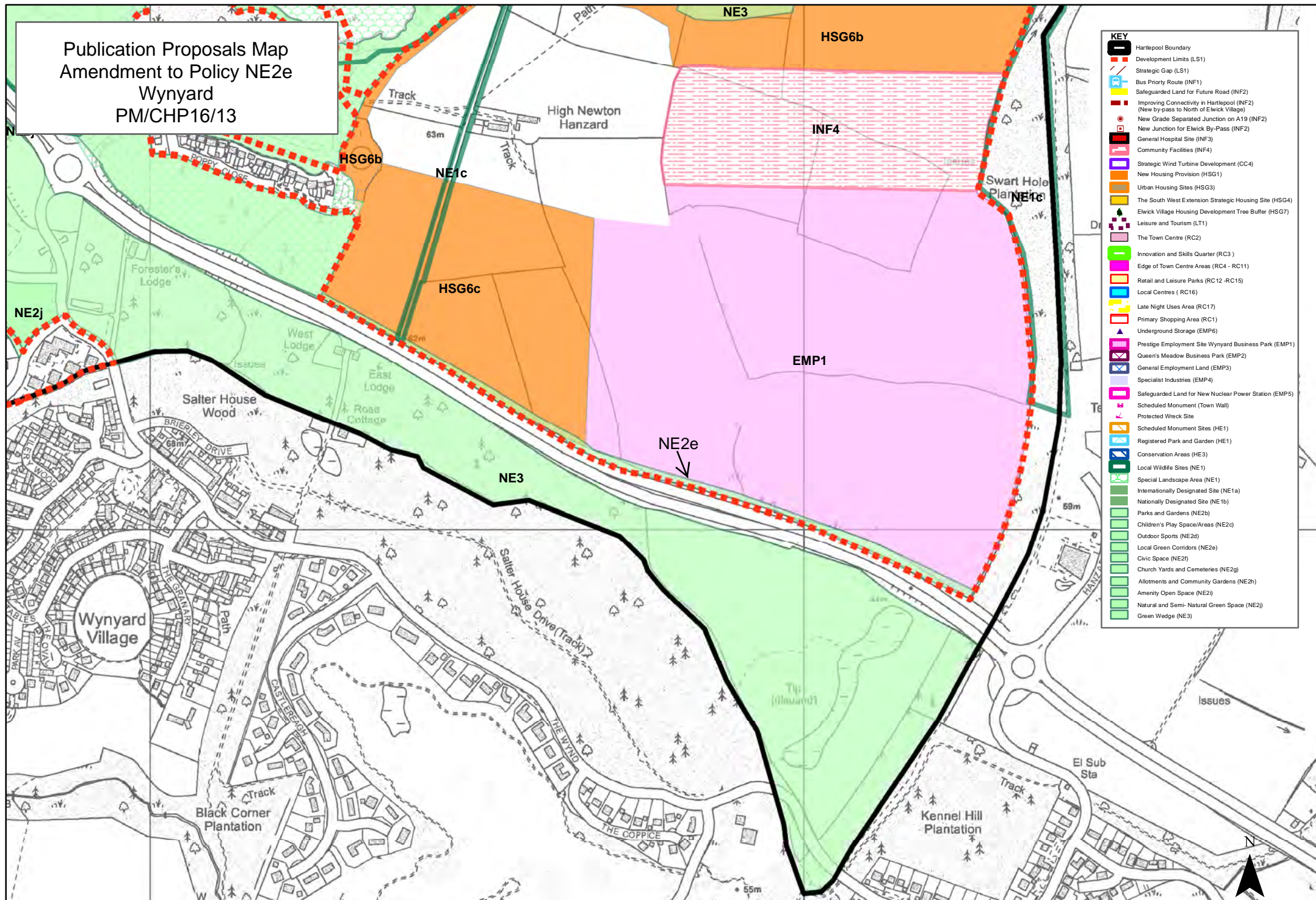
- KEY**
- Hartlepool Boundary
 - Development Limits (LS1)
 - Strategic Gap (LS1)
 - Bus Priority Route (INF1)
 - Safeguarded Land for Future Road (INF2)
 - Improving Connectivity in Hartlepool (INF2)
 - New by-pass to North of Elwick Village
 - New Grade Separated Junction on A19 (INF2)
 - New Junction for Elwick By-Pass (INF2)
 - General Hospital Site (INF3)
 - Community Facilities (INF4)
 - Strategic Wind Turbine Development (CC4)
 - New Housing Provision (HSG1)
 - Urban Housing Sites (HSG3)
 - The South West Extension Strategic Housing Site (HSG4)
 - Elwick Village Housing Development Tree Buffer (HSG7)
 - Leisure and Tourism (LT1)
 - The Town Centre (RC2)
 - Innovation and Skills Quarter (RC3)
 - Edge of Town Centre Areas (RC4 - RC11)
 - Retail and Leisure Parks (RC12 - RC15)
 - Local Centres (RC16)
 - Late Night Uses Area (RC17)
 - Primary Shopping Area (RC1)
 - Underground Storage (EMP6)
 - Prestige Employment Site Wynyard Business Park (EMP1)
 - Queen's Meadow Business Park (EMP2)
 - General Employment Land (EMP3)
 - Specialist Industries (EMP4)
 - Safeguarded Land for New Nuclear Power Station (EMP5)
 - Scheduled Monument (Town Wall)
 - Protected Wreck Site
 - Scheduled Monument Sites (HE1)
 - Registered Park and Garden (HE1)
 - Conservation Areas (HE3)
 - Local Wildlife Sites (NE1)
 - Special Landscape Area (NE1)
 - Internationally Designated Site (NE1a)
 - Nationally Designated Site (NE1b)
 - Parks and Gardens (NE2b)
 - Children's Play Space/Areas (NE2c)
 - Outdoor Sports (NE2d)
 - Local Green Corridors (NE2e)
 - Civic Space (NE2f)
 - Church Yards and Cemeteries (NE2g)
 - Allotments and Community Gardens (NE2h)
 - Amenity Open Space (NE2i)
 - Natural and Semi-Natural Green Space (NE2j)
 - Green Wedge (NE3)

Publication Proposals Map
Amendment to Policy NE2i
Saltaire Terrace, Greatham.

PM/CHP16/12

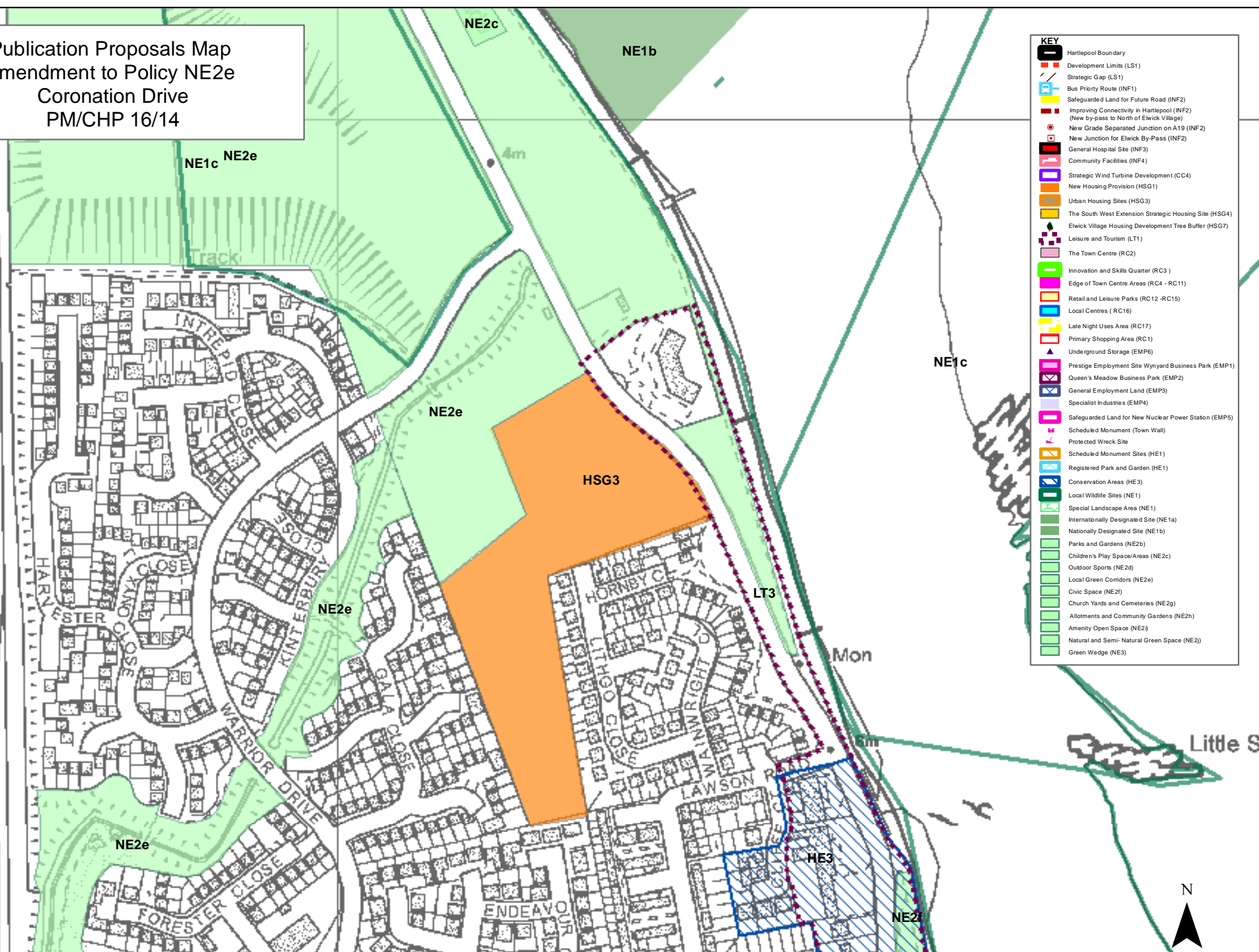


Publication Proposals Map
Amendment to Policy NE2e
Wynyard
PM/CHP16/13



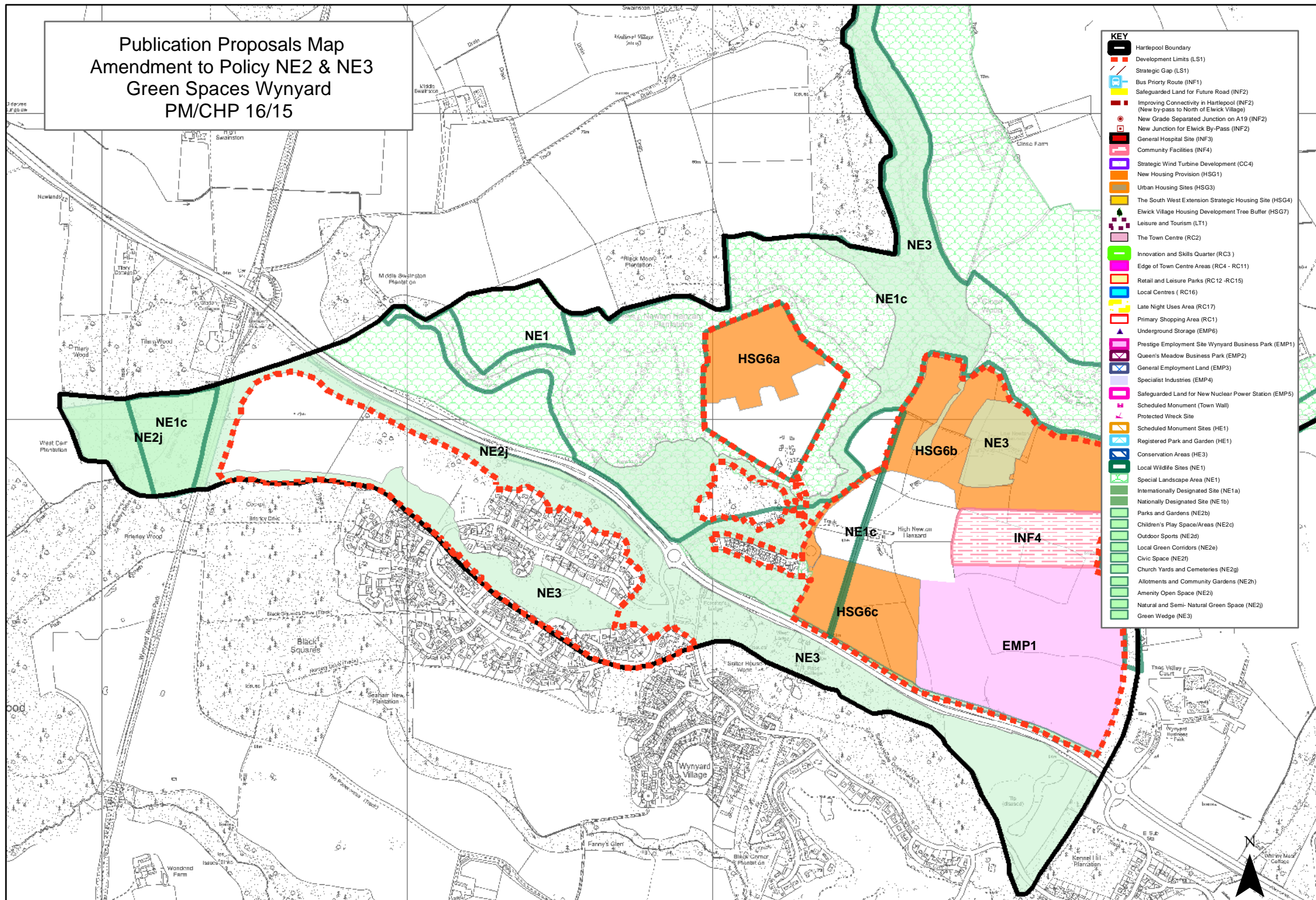
- KEY**
- Hartlepool Boundary
 - Development Limits (LS1)
 - Strategic Gap (LS1)
 - Bus Priority Route (INF1)
 - Safeguarded Land for Future Road (INF2)
 - Improving Connectivity in Hartlepool (INF2)
 - (New by-pass to North of Elwick Village)
 - New Grade Separated Junction on A19 (INF2)
 - New Junction for Elwick By-Pass (INF2)
 - General Hospital Site (INF3)
 - Community Facilities (INF4)
 - Strategic Wind Turbine Development (CC4)
 - New Housing Provision (HSG1)
 - Urban Housing Sites (HSG3)
 - The South West Extension Strategic Housing Site (HSG4)
 - Elwick Village Housing Development Tree Buffer (HSG7)
 - Leisure and Tourism (LT1)
 - The Town Centre (RC2)
 - Innovation and Skills Quarter (RC3)
 - Edge of Town Centre Areas (RC4 - RC11)
 - Retail and Leisure Parks (RC12 - RC15)
 - Local Centres (RC16)
 - Late Night Uses Area (RC17)
 - Primary Shopping Area (RC1)
 - Underground Storage (EMP6)
 - Prestige Employment Site Wynyard Business Park (EMP1)
 - Queen's Meadow Business Park (EMP2)
 - General Employment Land (EMP3)
 - Specialist Industries (EMP4)
 - Safeguarded Land for New Nuclear Power Station (EMP5)
 - Scheduled Monument (Town Wall)
 - Protected Wreck Site
 - Scheduled Monument Sites (HE1)
 - Registered Park and Garden (HE1)
 - Conservation Areas (HE3)
 - Local Wildlife Sites (NE1)
 - Special Landscape Area (NE1)
 - Internationally Designated Site (NE1a)
 - Nationally Designated Site (NE1b)
 - Parks and Gardens (NE2b)
 - Children's Play Space/Areas (NE2c)
 - Outdoor Sports (NE2d)
 - Local Green Corridors (NE2e)
 - Civic Space (NE2f)
 - Church Yards and Cemeteries (NE2g)
 - Allotments and Community Gardens (NE2h)
 - Amenity Open Space (NE2i)
 - Natural and Semi-Natural Green Space (NE2j)
 - Green Wedge (NE3)

Publication Proposals Map
Amendment to Policy NE2e
Coronation Drive
PM/CHP 16/14

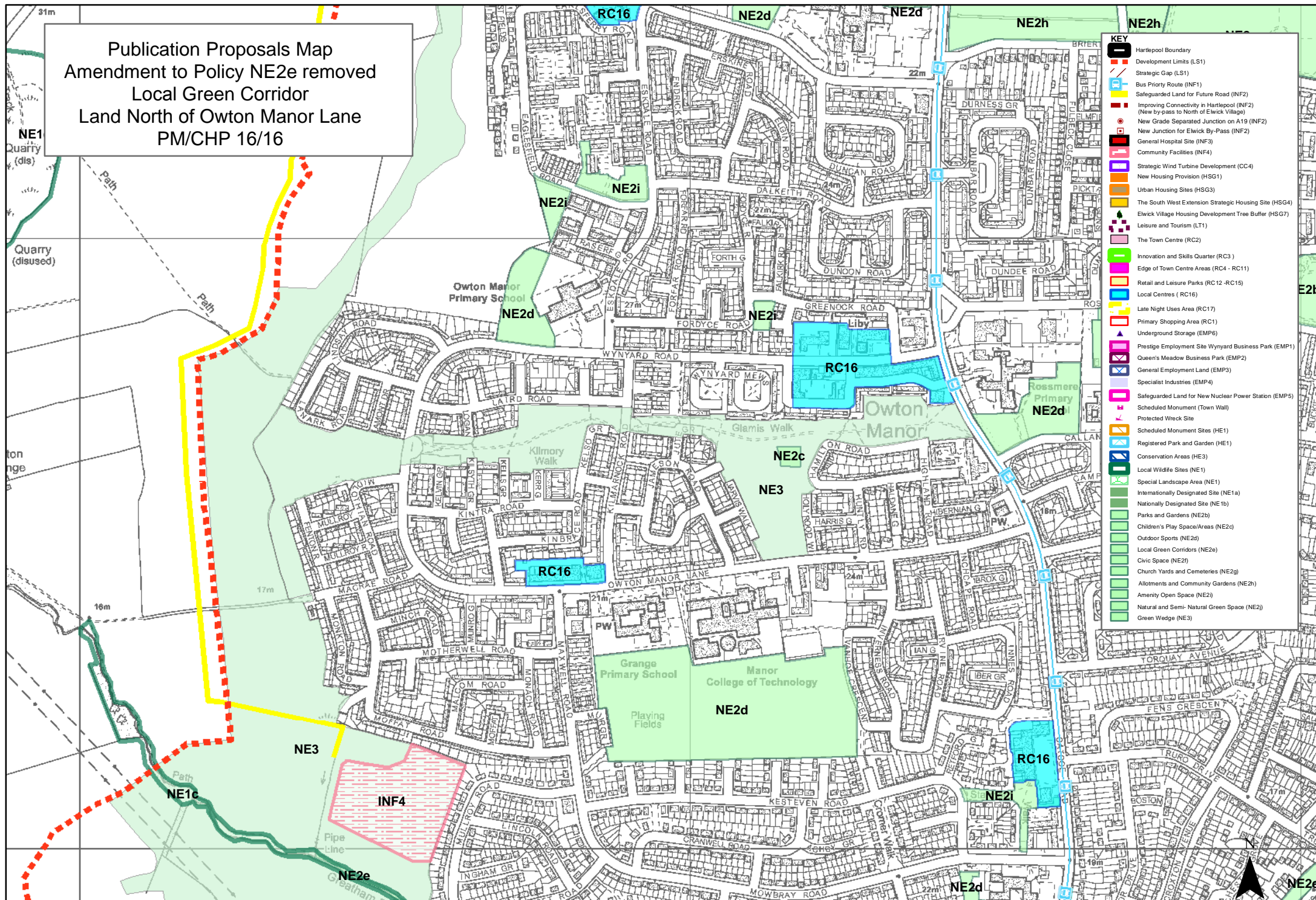


- KEY**
- Hartlepool Boundary
 - Development Limits (LS1)
 - Strategic Gap (LS1)
 - Bus Priority Route (INF1)
 - Safeguarded Land for Future Road (INF2)
 - Improving Connectivity in Hartlepool (INF2)
 - New by-pass to North of Elwick Village (INF2)
 - New Grade Separated Junction on A19 (INF2)
 - New Junction for Elwick By-Pass (INF2)
 - General Hospital Site (INF3)
 - Community Facilities (INF4)
 - Strategic Wind Turbine Development (CC4)
 - New Housing Provision (HSG1)
 - Urban Housing Sites (HSG3)
 - The South West Extension Strategic Housing Site (HSG4)
 - Elwick Village Housing Development Tree Buffer (HSG7)
 - Leisure and Tourism (LT1)
 - The Town Centre (RC2)
 - Innovation and Skills Quarter (RC3)
 - Edge of Town Centre Areas (RC4 - RC11)
 - Retail and Leisure Parks (RC12-RC15)
 - Local Centres (RC16)
 - Late Night Uses Area (RC17)
 - Primary Shopping Area (RC1)
 - Underground Storage (EMP6)
 - Prestige Employment Site Wynyard Business Park (EMP1)
 - Queen's Meadow Business Park (EMP2)
 - General Employment Land (EMP3)
 - Specialist Industries (EMP4)
 - Safeguarded Land for New Nuclear Power Station (EMP5)
 - Scheduled Monument (Town Wall)
 - Protected Wreck Site
 - Scheduled Monument Sites (HE1)
 - Registered Park and Garden (HE1)
 - Conservation Areas (HE3)
 - Local Wildlife Sites (NE1)
 - Special Landscape Area (NE1)
 - Internationally Designated Site (NE1a)
 - Nationally Designated Site (NE1b)
 - Parks and Gardens (NE2b)
 - Children's Play Space/Areas (NE2c)
 - Outdoor Sports (NE2d)
 - Local Green Corridors (NE2e)
 - Civic Space (NE2f)
 - Church Yards and Cemeteries (NE2g)
 - Allotments and Community Gardens (NE2h)
 - Amenity Open Space (NE2i)
 - Natural and Semi-Natural Green Space (NE2j)
 - Green Wedge (NE3)

Publication Proposals Map
Amendment to Policy NE2 & NE3
Green Spaces Wynyard
PM/CHP 16/15



Publication Proposals Map
Amendment to Policy NE2e removed
Local Green Corridor
Land North of Owton Manor Lane
PM/CHP 16/16



- KEY**
- Hartlepool Boundary
 - Development Limits (LS1)
 - Strategic Gap (LS1)
 - Bus Priority Route (INF1)
 - Safeguarded Land for Future Road (INF2)
 - Improving Connectivity in Hartlepool (INF2)
 - New by-pass to North of Elwick Village
 - New Grade Separated Junction on A19 (INF2)
 - New Junction for Elwick By-Pass (INF2)
 - General Hospital Site (INF3)
 - Community Facilities (INF4)
 - Strategic Wind Turbine Development (CC4)
 - New Housing Provision (HSG1)
 - Urban Housing Sites (HSG3)
 - The South West Extension Strategic Housing Site (HSG4)
 - Elwick Village Housing Development Tree Buffer (HSG7)
 - Leisure and Tourism (LT1)
 - The Town Centre (RC2)
 - Innovation and Skills Quarter (RC3)
 - Edge of Town Centre Areas (RC4 - RC11)
 - Retail and Leisure Parks (RC12 - RC15)
 - Local Centres (RC16)
 - Late Night Uses Area (RC17)
 - Primary Shopping Area (RC1)
 - Underground Storage (EMP6)
 - Prestige Employment Site Wynyard Business Park (EMP1)
 - Queen's Meadow Business Park (EMP2)
 - General Employment Land (EMP3)
 - Specialist Industries (EMP4)
 - Safeguarded Land for New Nuclear Power Station (EMP5)
 - Scheduled Monument (Town Wall)
 - Protected Wreck Site
 - Scheduled Monument Sites (HE1)
 - Registered Park and Garden (HE1)
 - Conservation Areas (HE3)
 - Local Wildlife Sites (NE1)
 - Special Landscape Area (NE1)
 - Internationally Designated Site (NE1a)
 - Nationally Designated Site (NE1b)
 - Parks and Gardens (NE2b)
 - Children's Play Space/Areas (NE2c)
 - Outdoor Sports (NE2d)
 - Local Green Corridors (NE2e)
 - Civic Space (NE2f)
 - Church Yards and Cemeteries (NE2g)
 - Allotments and Community Gardens (NE2h)
 - Amenity Open Space (NE2i)
 - Natural and Semi-Natural Green Space (NE2j)
 - Green Wedge (NE3)