





# Traffic Regulation Order - Temporary Closure and Diversion of western section of Public Footpath No.4, Naisberry Estate, Hartlepool

## Grid References

A 448267:533275  
 B 448345:533265  
 C 448364:533322  
 D 448315:533367  
 E 448324:533375  
 F 448320:533379

## Key

-  Right of Way to be Temporarily Closed
-  TRO Unaffected Paths HBC Sept 18
-  Right of Way Temporary Diversion Route
-  Development Land HBC Sept 18

10 5 0 10 20 30  
 Meters



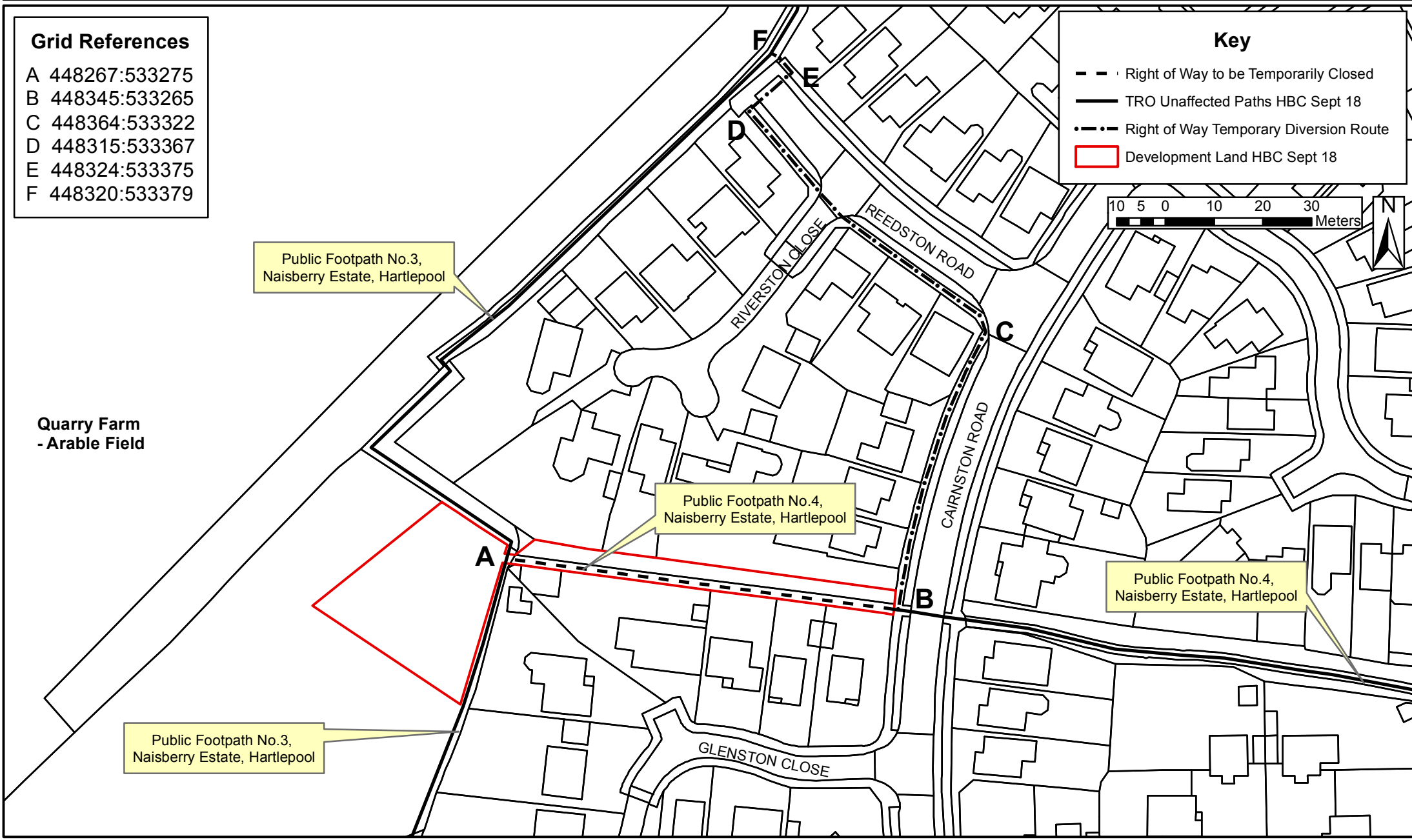
Public Footpath No.3,  
 Naisberry Estate, Hartlepool

Quarry Farm  
 - Arable Field

Public Footpath No.4,  
 Naisberry Estate, Hartlepool

Public Footpath No.4,  
 Naisberry Estate, Hartlepool

Public Footpath No.3,  
 Naisberry Estate, Hartlepool



Crown Copyright. All rights reserved (100023390) (2018)

Sub Title: Hartlepool 4 TRO  
 Scale: 1:1,000  
 Date: 24th September 2018  
 Drawn By: Heritage & Countryside Section

Hartlepool Borough Council  
 Regeneration & Neighbourhoods Department  
 Heritage and Countryside  
 Civic Centre  
 Victoria Road  
 Hartlepool, TS24 8AY Tel: 01429 523524