

APPENDIX A

Title of Dog Control Order(s):

- FOULING OF LAND BY DOGS ORDER
- DOGS ON LEADS BY DIRECTION ORDER
- DOGS (SPECIFIED MAXIMUM) ORDER - The proposed maximum number of dogs that any one person may take onto relevant land is 4.

Land subject to Dog Control Order(s):

- ALL LAND WITHIN THE BOROUGH OF HARTLEPOOL, WHICH IS OPEN TO THE AIR AND TO WHICH THE PUBLIC HAS ACCESS, WITH OR WITHOUT PAYMENT (see map A1)

A1

Hartlepool Borough Area



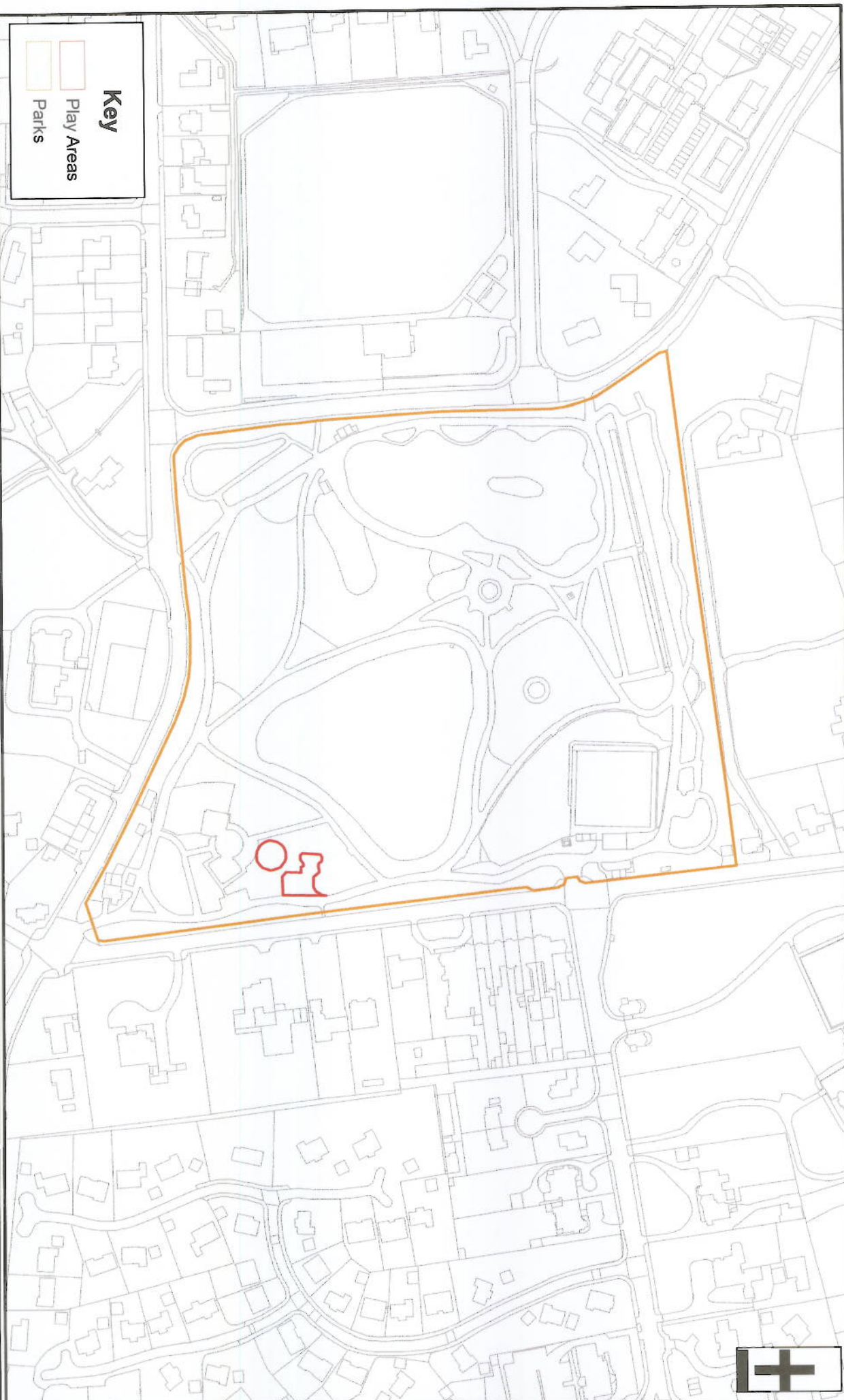
APPENDIX B

Title of Dog Control Order(s):

- DOGS ON LEADS ORDER

Land subject to Dog Control Order(s):

- ALL 'GATED' BACK STREETS WITHIN THE BOROUGH OF HARTLEPOOL
- WARD JACKSON PARK (see map B1)
- BURN VALLEY GARDENS (see map B2)
- ROSSMERE PARK (see map B3)
- SEATON PARK AND RECREATION GROUND (see map B4)
- WEST VIEW CEMETERY (see map B5)
- STRANTON CEMETERY (see map B6)
- LOWER PROMENADE, HEADLAND (see map B7)
- TOWN MOOR REC. (see map B8)
- SUMMERHILL ROPE AND BOULDER PARK, AND BMX TRACK (see map B9)
- RIFT HOUSE RECREATION GROUND (see map B10)
- GRAYFIELDS RECREATION GROUND (see map B11)
- CENTRAL PARK RECREATION GROUND (see map B12)
- STABY HOUSE (see map B14)
- KING GEORGE V RECREATION GROUND (see map B15)
- ROSSMERE WAY RECREATION GROUND (see map B16)
- SEATON COMMON LOCAL NATURE RESERVE (see map B17)
- SPION COP LOCAL NATURE RESERVE (see map B18)
- CROFT GARDENS (see map B19)
- HEADLAND TOWN SQUARE (see map B20)
- HEADLAND FISH QUAY GATES (see map B21)



Key

Play Areas

Parks

This map is reproduced from Ordnance Survey material with the permission of Ordnance Survey on behalf of the controller of Her Majesty's office © Crown copyright. Unauthorised reproduction infringes Crown copyright and may lead to prosecution or civil proceedings. Hartlepool B.C. LA09057L 1999

Sub Title: Dog Control Order Areas

Scale: 1:2,500

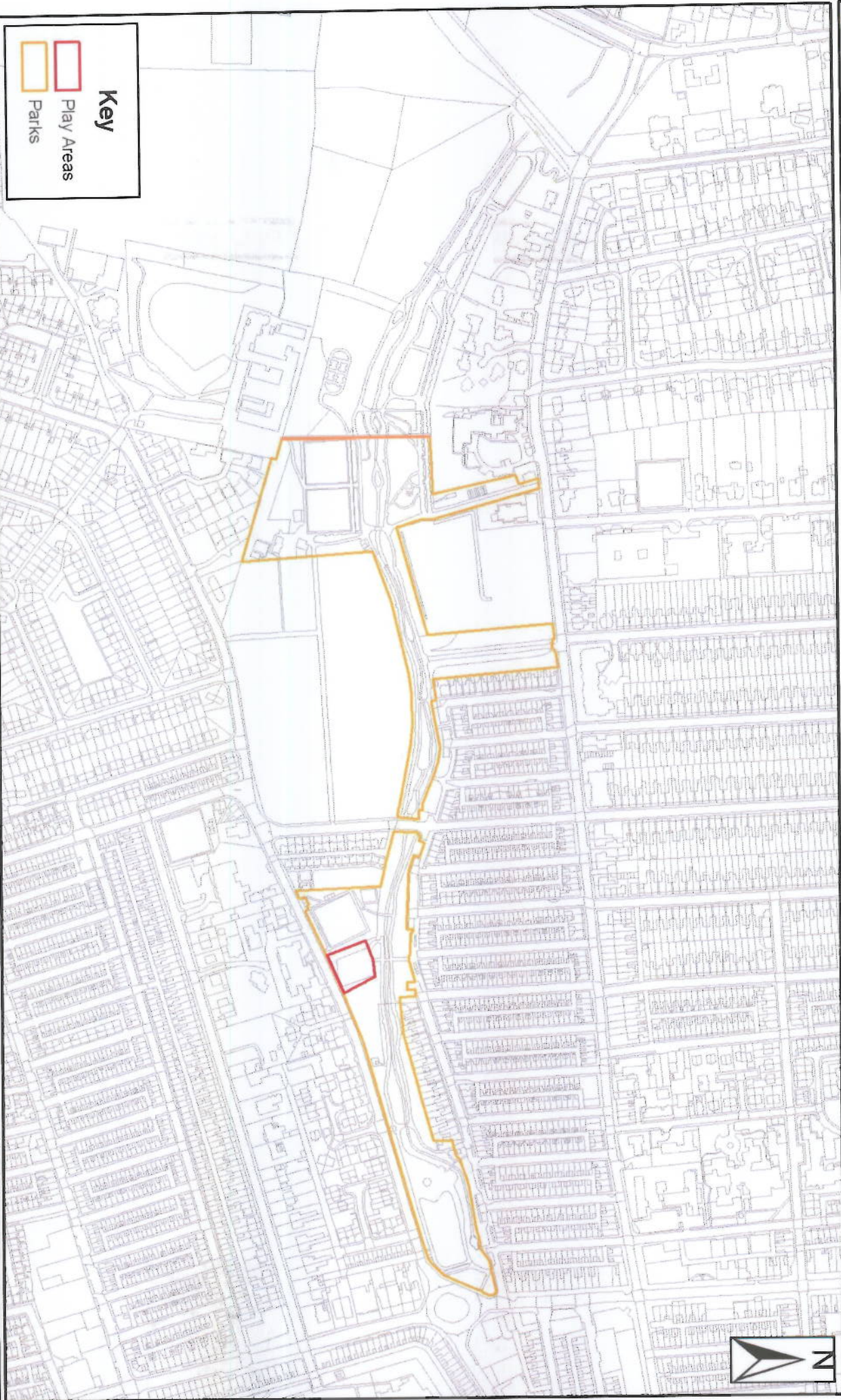
Date: 20th December 2007

Drawn By: Parks and Countryside BU

Hartlepool Borough Council
Adult and Community Services Department
Parks and Countryside
Suite 8, Municipal Buildings
Church Square
Hartlepool, TS24 7EQ

Tel: 01429 523524
Fax: 01429 523450

Burn Valley Gardens



Key

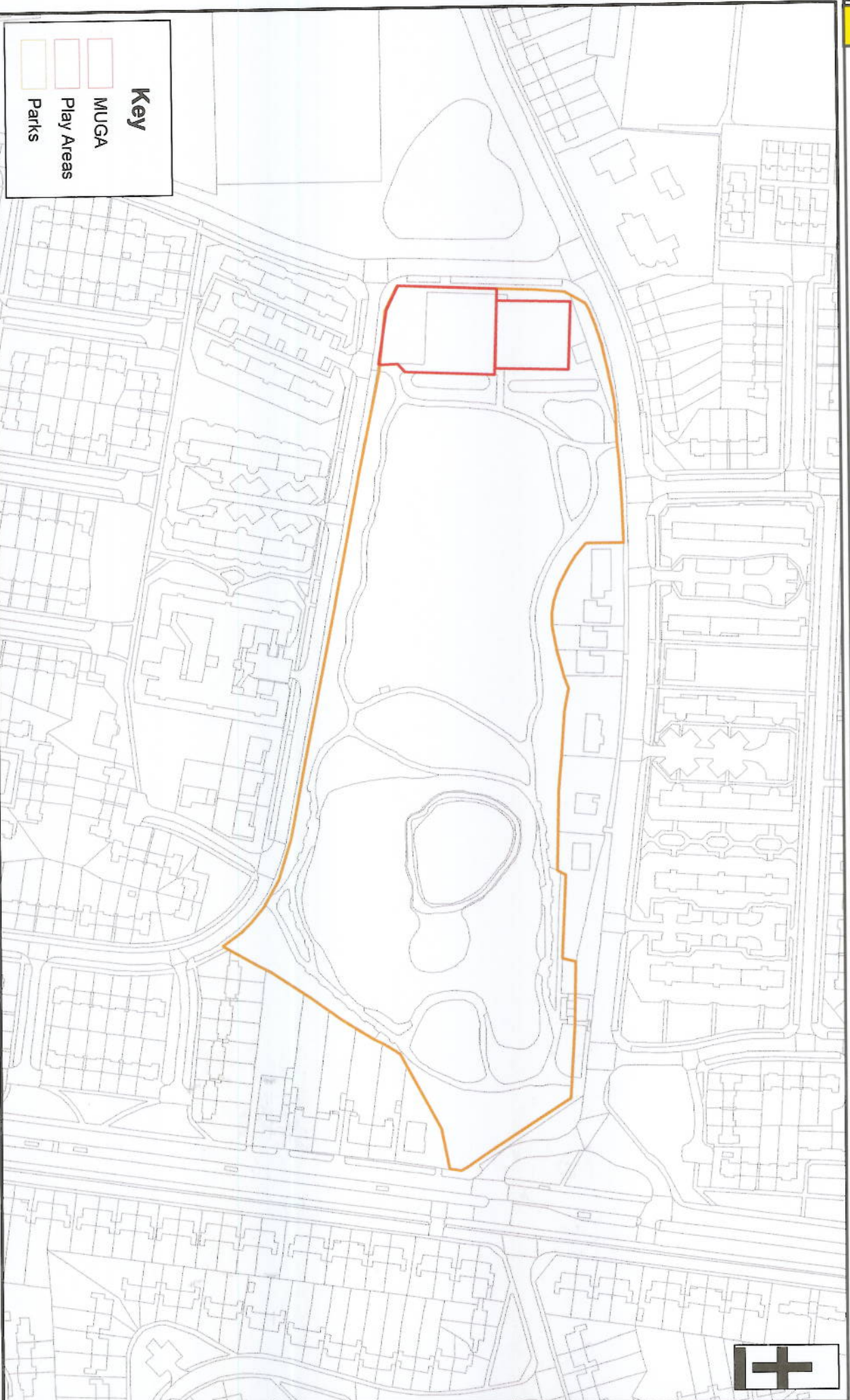
- Play Areas
- Parks



This map is reproduced from Ordnance Survey material with the permission of Ordnance Survey on behalf of the controller of Her Majesty's office © Crown copyright. Unauthorised reproduction infringes Crown copyright and may lead to prosecution or civil proceedings. Hartlepool, B.C. LA09057L 1999

Sub Title: Dog Control Order Areas
Scale: 1:4,500
Date: 20th December 2007
Drawn By: Parks and Countryside BU

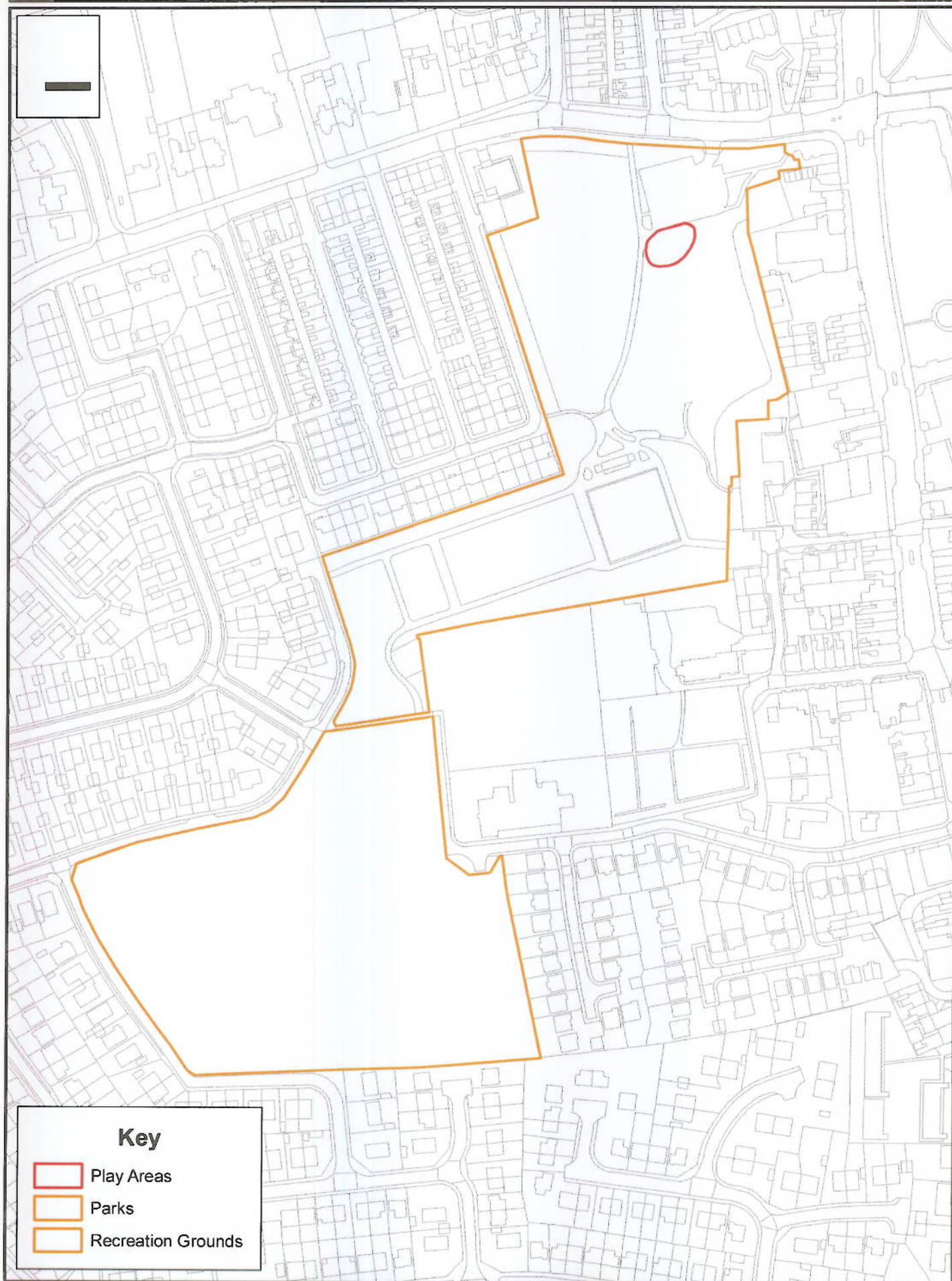
Hartlepool Borough Council
 Adult and Community Services Department
 Parks and Countryside
 Suite 8, Marina Buildings
 Church Square
 Hartlepool, TS24 7ED
 Tel: 01429 523524
 Fax: 01429 523450



This map is reproduced from Ordnance Survey material with the permission of Ordnance Survey on behalf of the controller of Her Majesty's office © Crown copyright. Unauthorised reproduction infringes Crown copyright and may lead to prosecution or civil proceedings. Hartlepool, B.C. LA09057L 1999

Sub Title: Dog Control Order Areas
Scale: 1:2,500
Date: 20th December 2007
Drawn By: Parks and Countryside BU

Hartlepool Borough Council
 Adult and Community Services Department
 Parks and Countryside
 Suite 8, Municipal Buildings
 Church Square
 Hartlepool, TS24 7EQ
 Tel: 01429 525254
 Fax: 01429 525450



Key

- Play Areas
- Parks
- Recreation Grounds



This map is reproduced from Ordnance Survey material with the permission of Ordnance Survey on behalf of the controller of Her Majesty's office © Crown copyright. Unauthorised reproduction infringes Crown copyright and may lead to prosecution or civil proceedings. Hartlepool.B.C. LA09057L 1999

Sub Title: Dog Control Order Areas
 Scale: 1:2,500
 Date: 20th December 2007
 Drawn By: Parks & Countryside BU

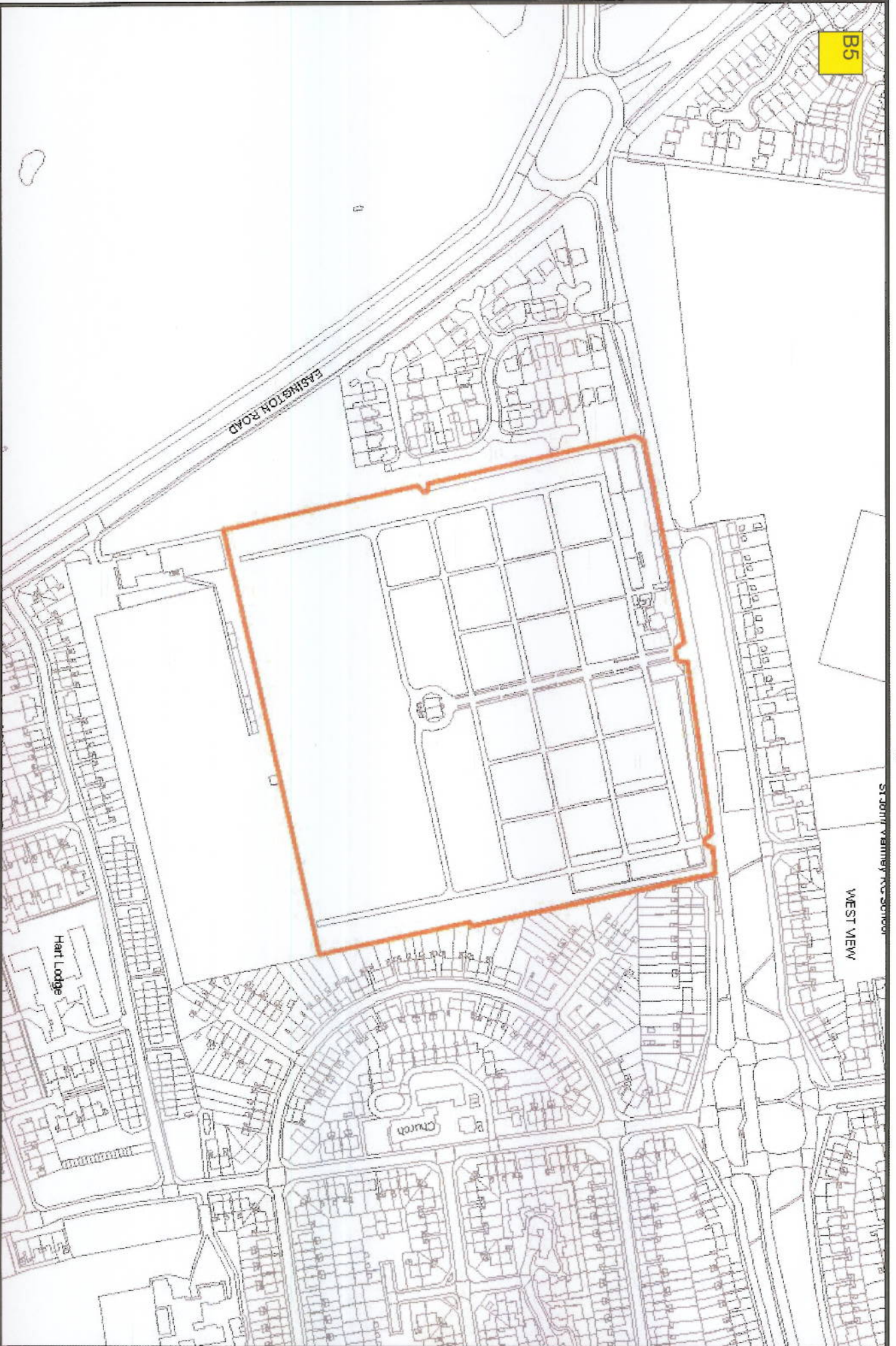
Hartlepool Borough Council
 Adult & Community Services Department
 Parks and Countryside
 Suite 8, Municipal Buildings
 Church Square
 Hartlepool, TS24 7EQ
 Tel: 01429 523524
 Fax: 01429 523450

West View Cemetery

ST JOHN VAMPIRE KS SCHOOL

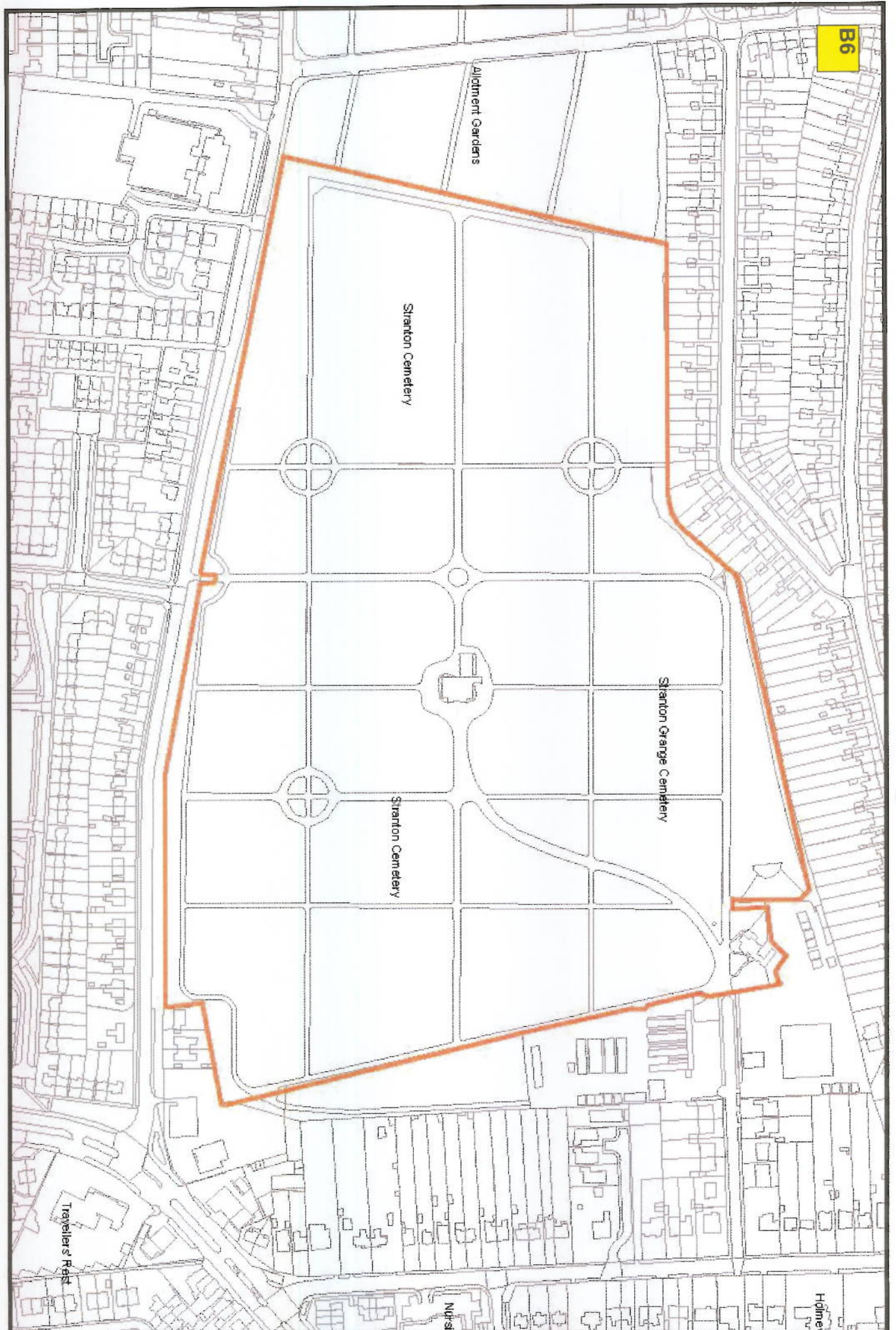
WEST VIEW

B5

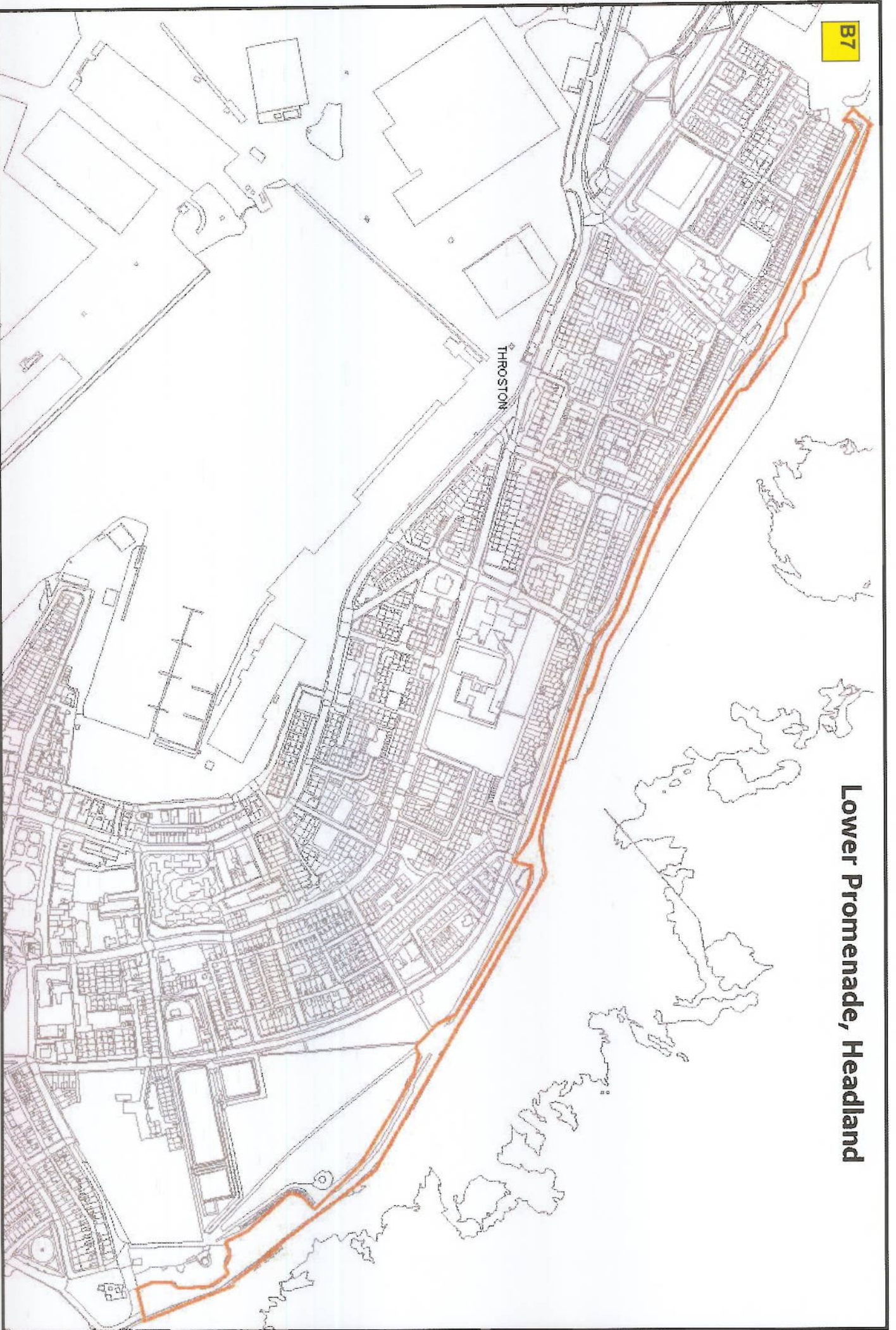


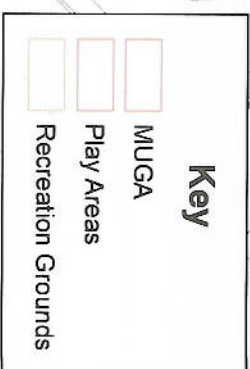
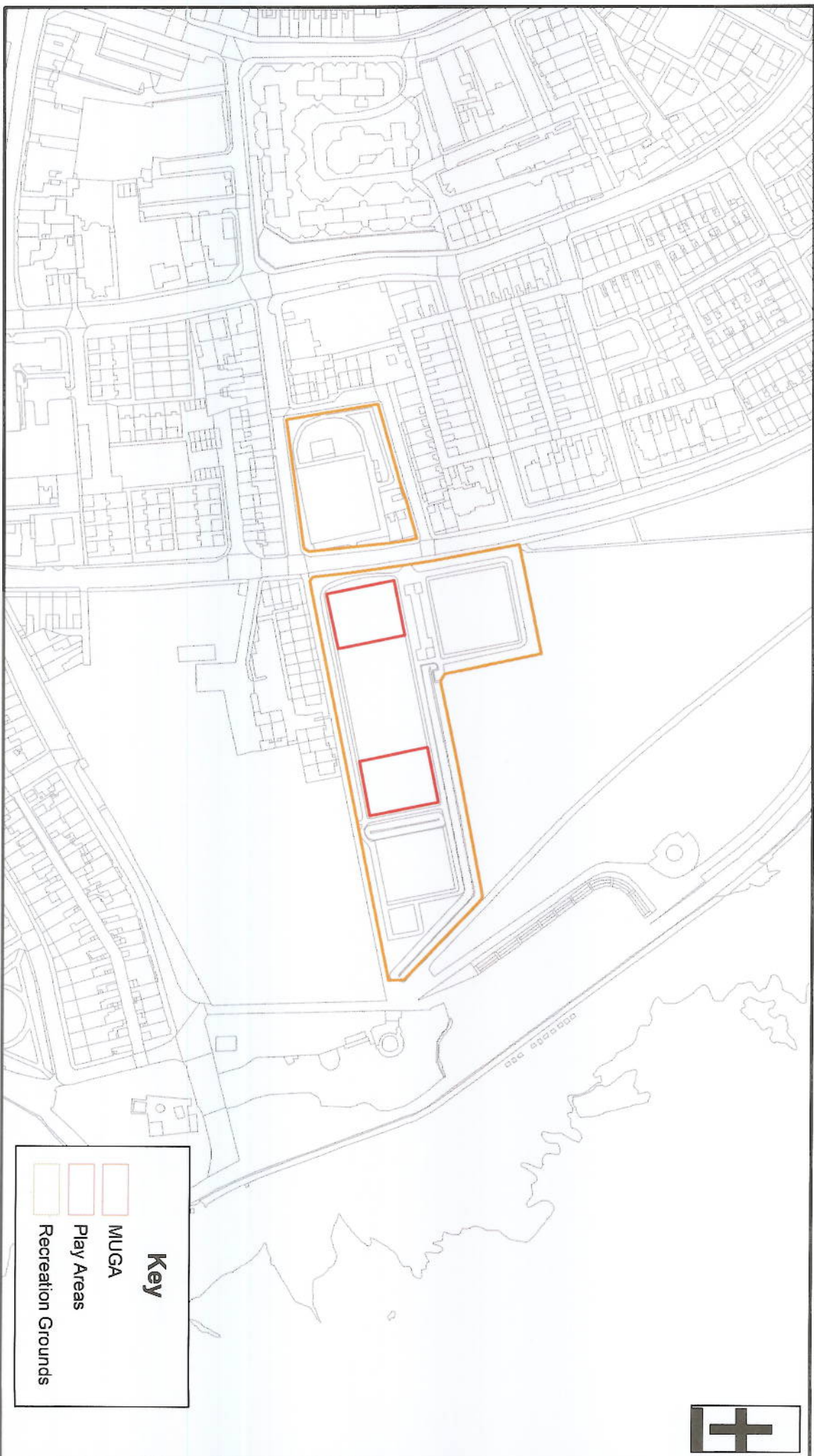
Stranton Cemetery

B6



THROSTON

Lower Promenade, Headland

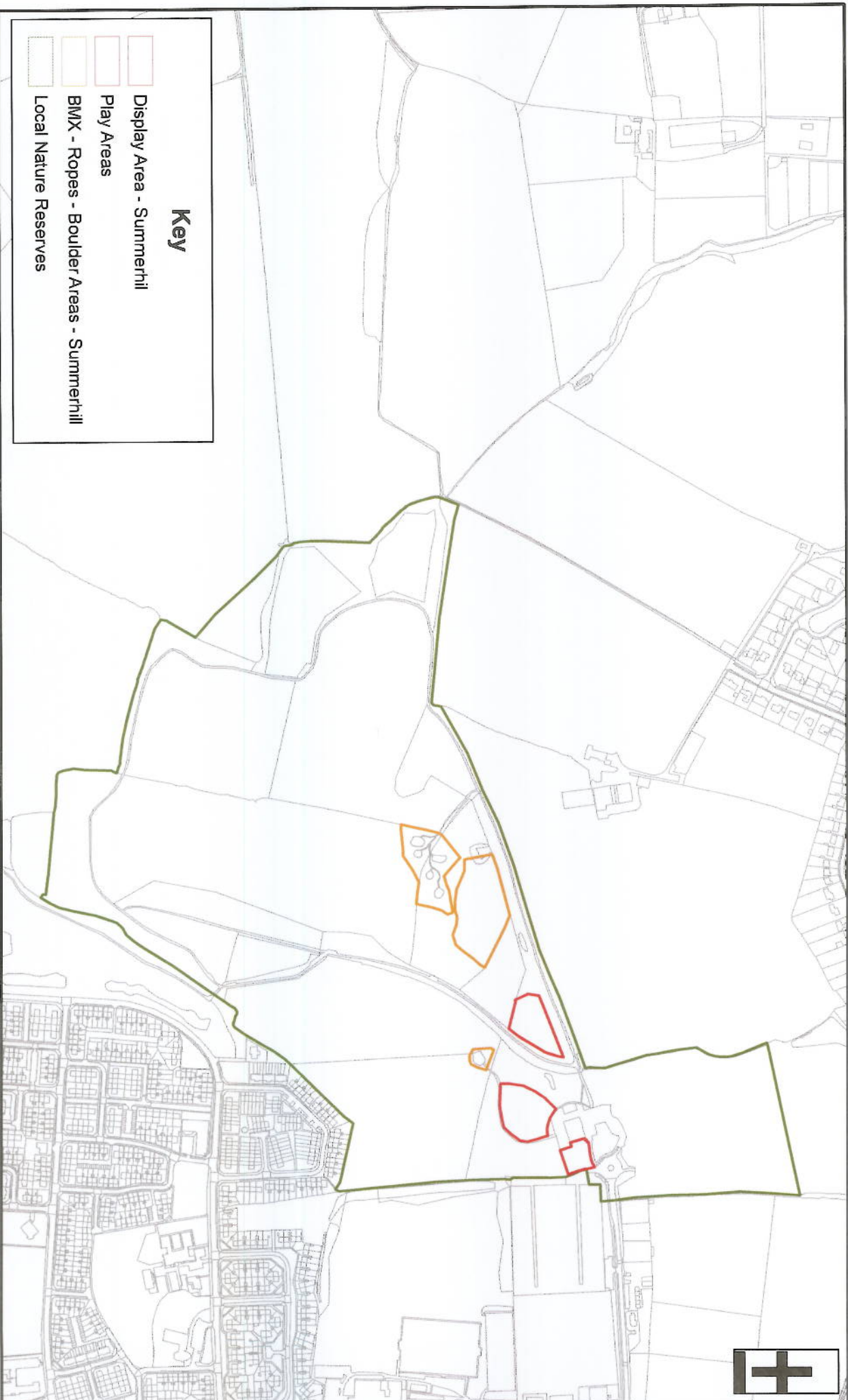


This map is reproduced from Ordnance Survey material with the permission of Ordnance Survey on behalf of the controller of Her Majesty's office © Crown copyright. Unauthorised reproduction infringes Crown copyright and may lead to prosecution or civil proceedings. Hartlepool, B.C. LA09057L 1999

Sub Title: Dog Control Order Areas
 Scale: 1:2,500
 Date: 20th December 2007
 Drawn By: Parks and Countryside BU

Hartlepool Borough Council
 Adult and Community Services Department
 Parks and Countryside
 Suite 8, Municipal Buildings
 Church Square
 Hartlepool, TS24 7EQ
 Tel: 01429 523624
 Fax: 01429 523450

Summerhill Countryside Park



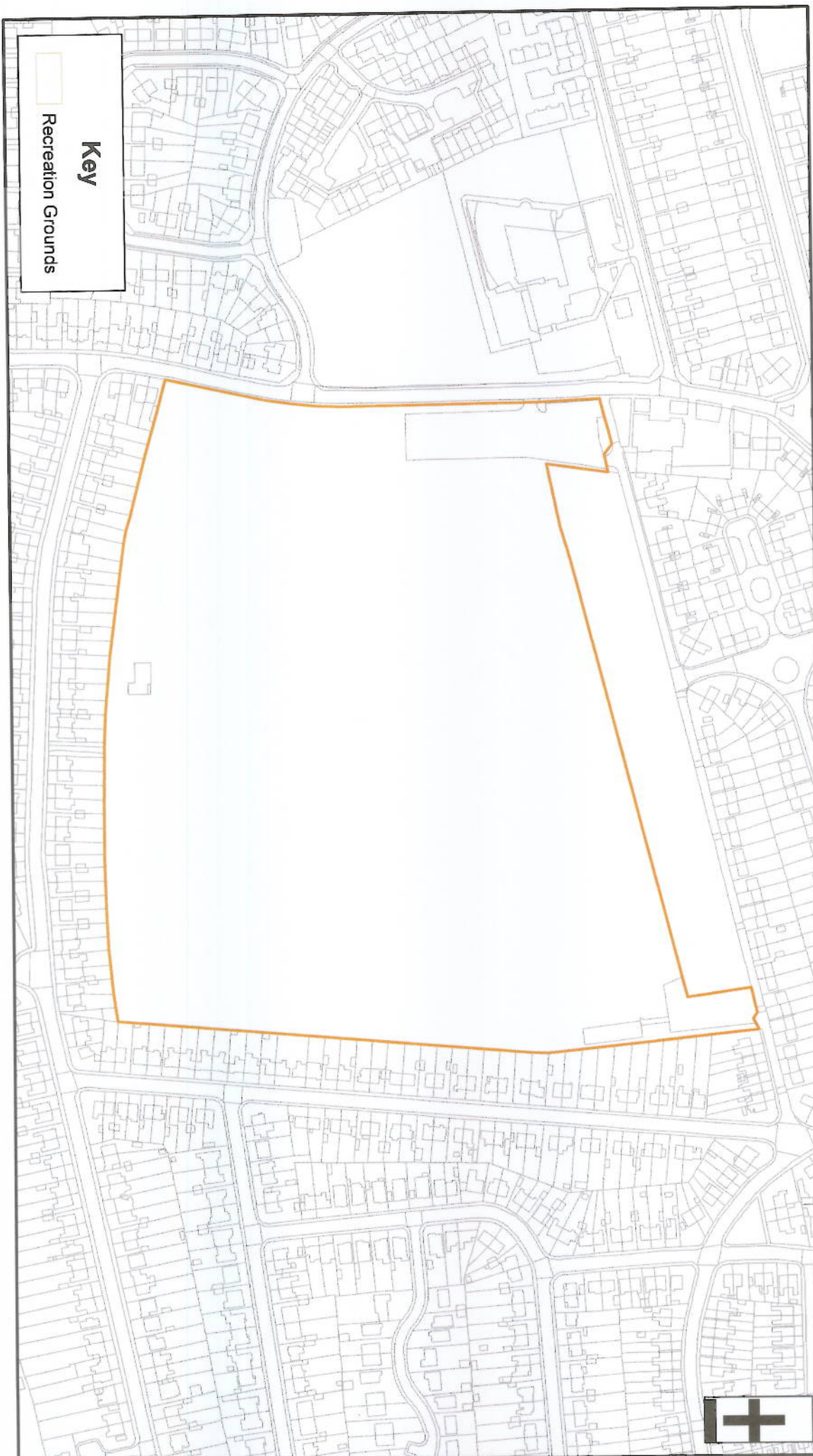
Key

- Display Area - Summerhill
- Play Areas
- BMX - Ropes - Boulder Areas - Summerhill
- Local Nature Reserves

This map is reproduced from Ordnance Survey material with the permission of Ordnance Survey on behalf of the controller of Her Majesty's office © Crown copyright. Unauthorised reproduction infringes Crown copyright and may lead to prosecution or civil proceedings. Hartlepool, B.C. LA09057L 1999

Sub Title: Dog Control Order Areas
 Scale: 1:6,500
 Date: 20th December 2007
 Drawn By: Parks and Countryside BU

Hartlepool Borough Council
 Adult and Community Services Department
 Parks and Countryside
 Suite 8, Municipal Buildings
 Church Square
 Hartlepool, TS24 7EQ
 Tel: 01429 623524
 Fax: 01429 523450



Key

Recreation Grounds

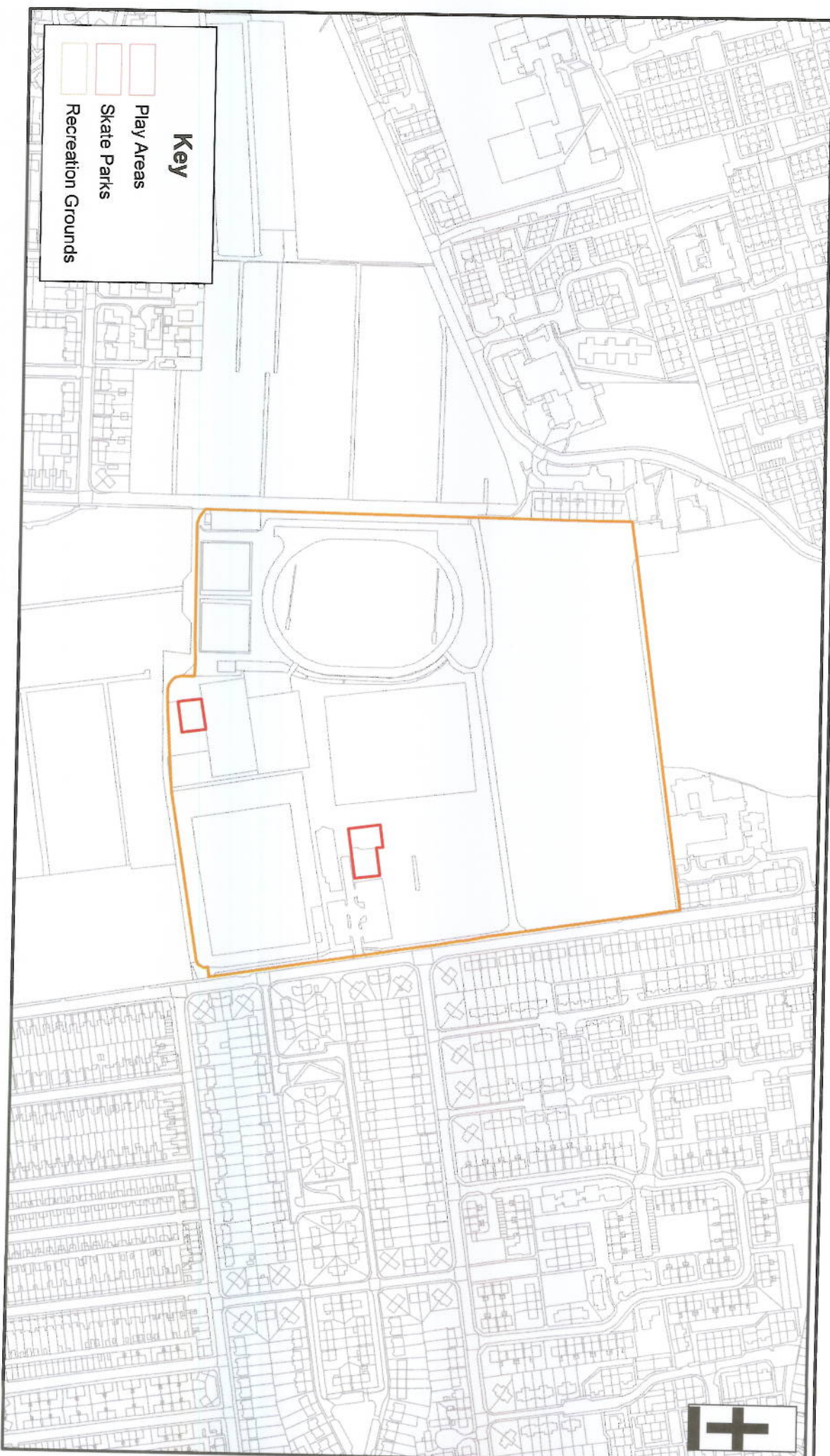


HARTLEPOOL
BOROUGH COUNCIL

This map is reproduced from Ordnance Survey material with the permission of Ordnance Survey on behalf of the controller of Her Majesty's office © Crown copyright. Unauthorised reproduction infringes Crown copyright and may lead to prosecution or civil proceedings. Hartlepool, B.C. LA09057L 1999

Sub Title: Dog Control Order Areas
Scale: 1:3,000
Date: 20th December 2007
Drawn By: Parks and Countryside BU

Hartlepool Borough Council
Adult and Community Services Department
Parks and Countryside
Suite 8, Municipal Buildings
Church Square
Hartlepool, TS24 7EQ
Tel: 01 429 523624
Fax: 01 429 523450



Key

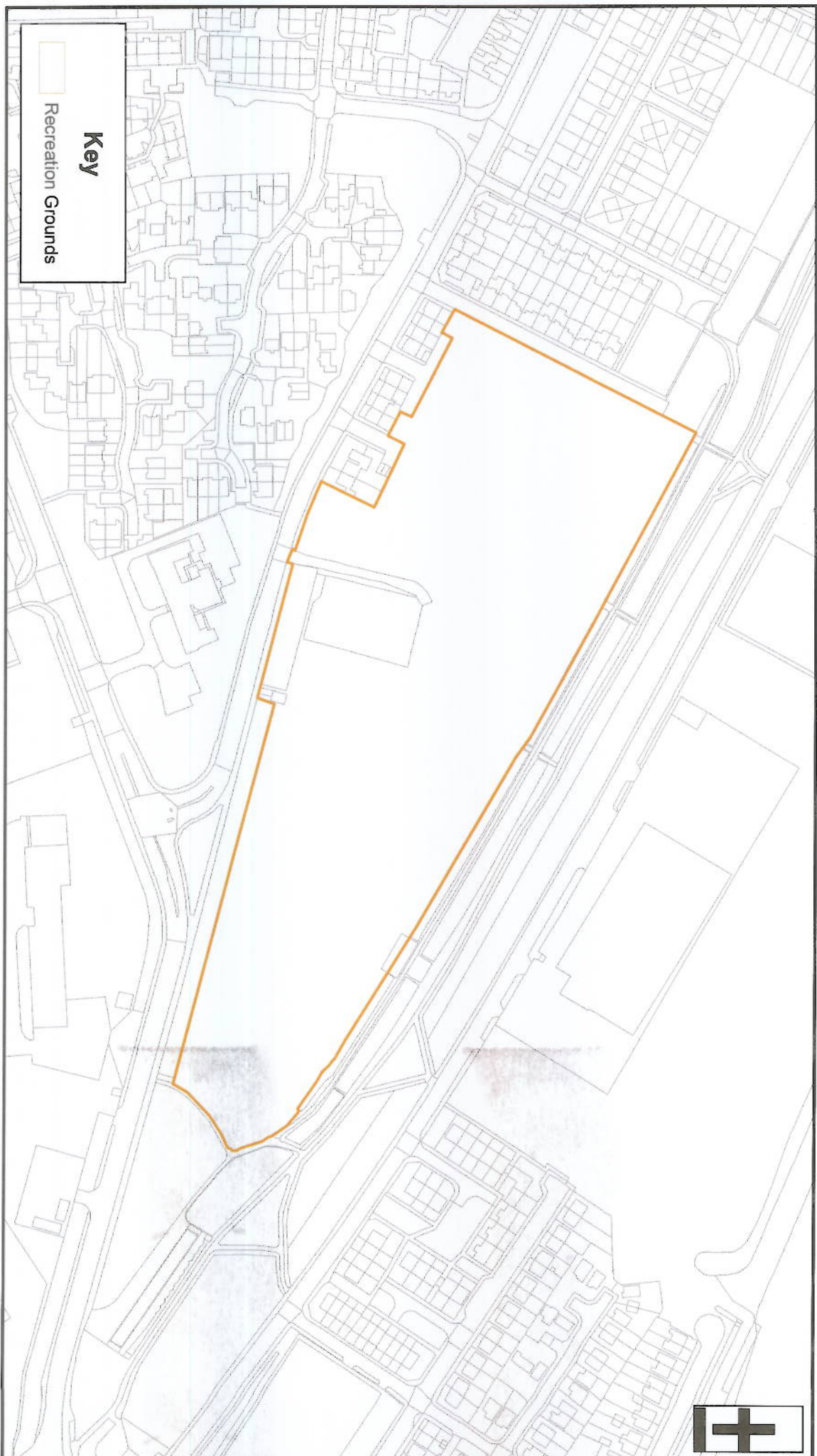
- Play Areas
- Skate Parks
- Recreation Grounds

This map is reproduced from Ordnance Survey material with the permission of Ordnance Survey on behalf of the controller of Her Majesty's office © Crown copyright. Unauthorised reproduction infringes Crown copyright and may lead to prosecution or civil proceedings. Hartlepool, B.C. LA09057L 1999

Sub Title: Dog Control Order Areas
 Scale: 1:4,000
 Date: 20th December 2007
 Drawn By: Parks and Countryside BU

Hartlepool Borough Council
 Adult and Community Services Department
 Parks and Countryside
 Suite 8, Municipal Buildings
 Church Square
 Hartlepool TS24 7EQ

Tel: 01429 523524
 Fax: 01429 523450



This map is reproduced from Ordnance Survey material with the permission of Ordnance Survey on behalf of the controller of Her Majesty's office © Crown copyright. Unauthorised reproduction infringes Crown copyright and may lead to prosecution or civil proceedings. Hartlepool, B.C. LA09057L 1999

Sub Title: Dog Control Order Areas
 Scale: 1:2,500
 Date: 20th December 2007
 Drawn By: Parks and Countryside BU

Hartlepool Borough Council
 Adult and Community Services Department
 Parks and Countryside
 Suite 8, Municipal Buildings
 Church Square
 Hartlepool, TS24 7EQ

Tel: 01 429 523524
 Fax: 01 429 523450



Key

- MUGA
- Recreation Grounds

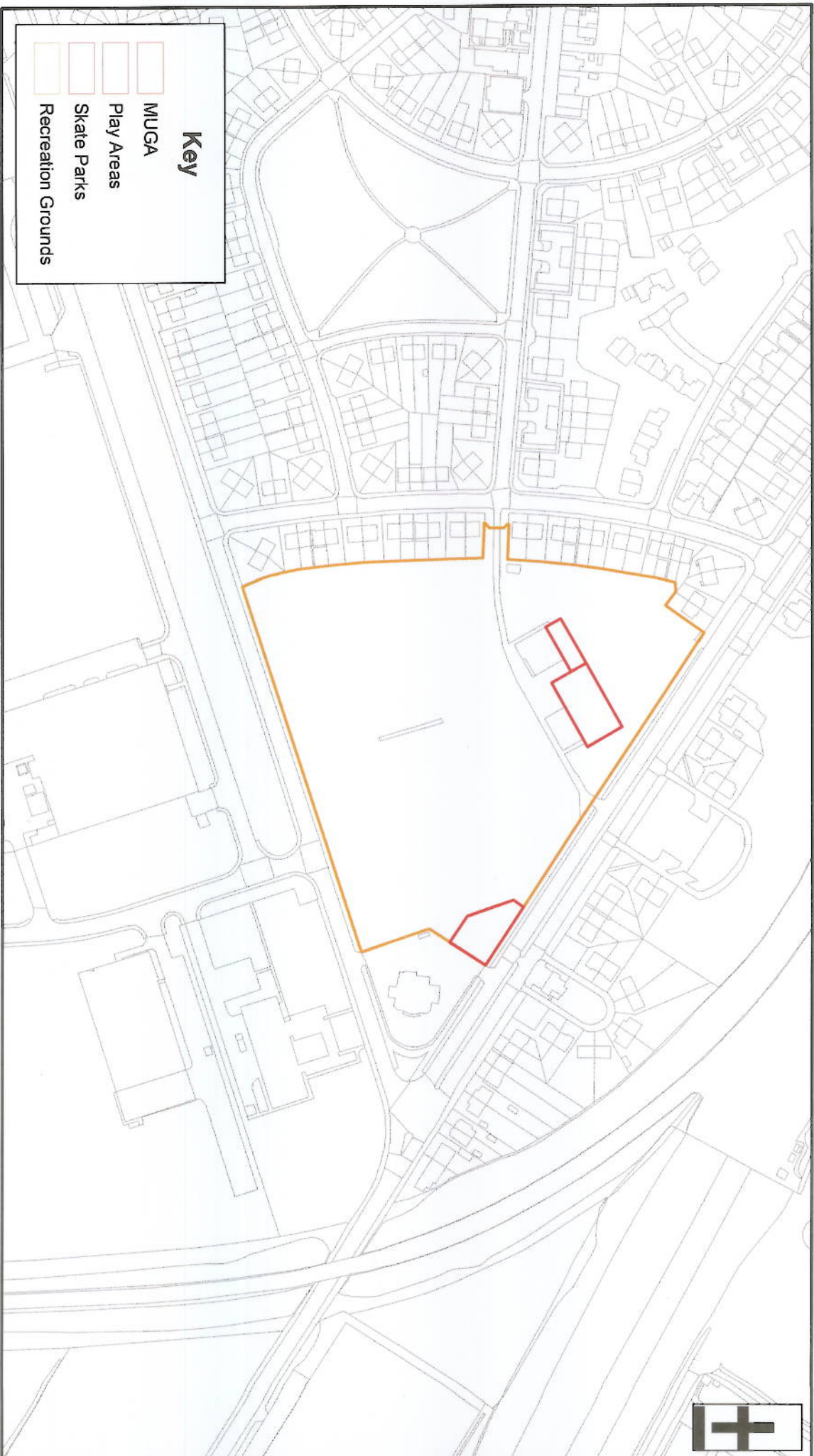
This map is reproduced from Ordnance Survey material with the permission of Ordnance Survey on behalf of the controller of Her Majesty's office © Crown copyright. Unauthorised reproduction infringes Crown copyright and may lead to prosecution or civil proceedings. Hartlepool, B.C. LA09057L 1999

Sub Title: Dog Control Order Areas
 Scale: 1:1,500
 Date: 20th December 2007
 Drawn By: Parks and Countryside BU

Hartlepool Borough Council
 Adult and Community Services Department
 Parks and Countryside
 Suite 8, Municipal Buildings
 Church Square
 Hartlepool, TS24 7EQ

Tel: 01 429 523624
 Fax: 01 429 523450





Key

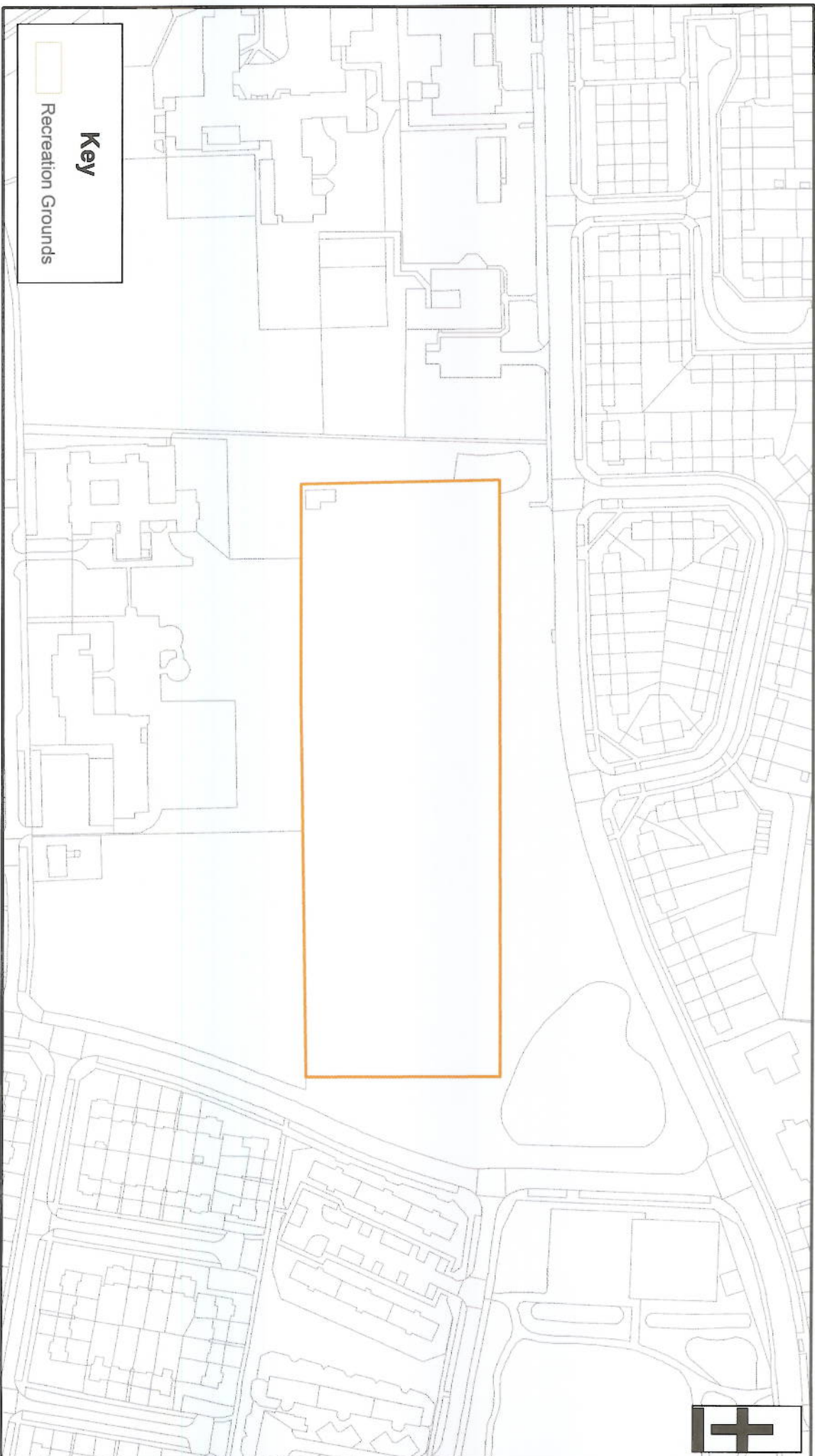
- MUGA
- Play Areas
- Skate Parks
- Recreation Grounds

This map is reproduced from Ordnance Survey material with the permission of Ordnance Survey on behalf of the controller of Her Majesty's office © Crown copyright. Unauthorised reproduction infringes Crown copyright and may lead to prosecution or civil proceedings. Hartlepool, B.C. LA09057L 1999

Sub Title: Dog Control Order Areas
 Scale: 1:2,500
 Date: 20th December 2007
 Drawn By: Parks and Countryside BU

Hartlepool Borough Council
 Adult and Community Services Department
 Parks and Countryside
 Suite 5, Municipal Buildings
 Church Square
 Hartlepool, TS24 7EQ

Tel: 01429 523524
 Fax: 01429 523450



Key

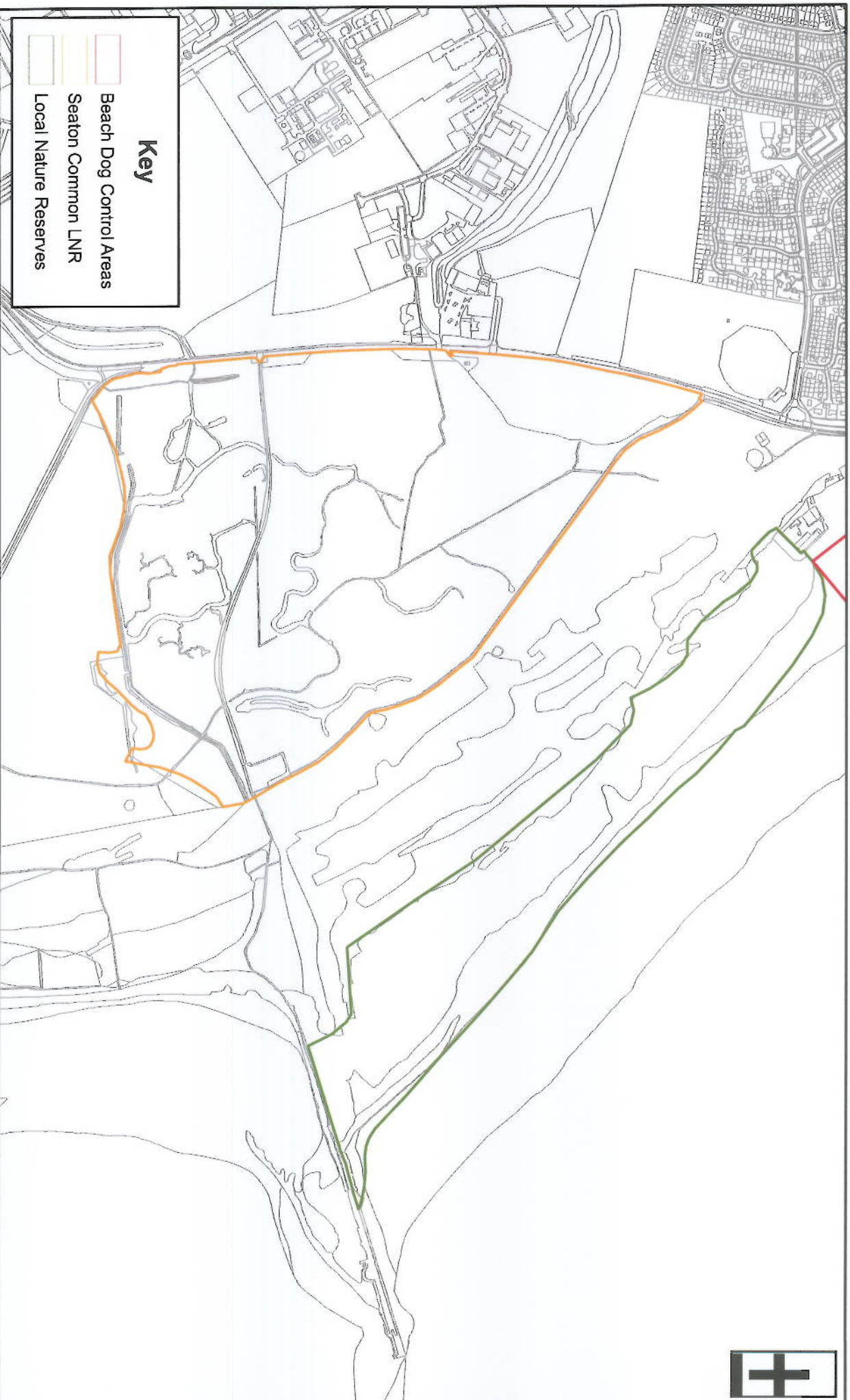
 Recreation Grounds



This map is reproduced from Ordnance Survey material with the permission of Ordnance Survey on behalf of the controller of Her Majesty's office © Crown copyright. Unauthorised reproduction infringes Crown copyright and may lead to prosecution or civil proceedings. Hartlepool, B.C. LA09057L 1999

Sub Title: Dog Control Order Areas
Scale: 1:2,000
Date: 20th December 2007
Drawn By: Parks and Countryside BU

Hartlepool Borough Council
Adult and Community Services Department
Parks and Countryside
Suite 6, Municipal Buildings
Church Square
Hartlepool, TS24 7EQ
Tel: 01429 523524
Fax: 01429 523450



This map is reproduced from Ordnance Survey material with the permission of Ordnance Survey on behalf of the controller of Her Majesty's office © Crown copyright. Unauthorised reproduction infringes Crown copyright and may lead to prosecution or civil proceedings. Hartlepool B.C. LA09057L 1999

Sub Title: Dog Control Order Areas

Scale: 1:10,000

Date: 20th December 2007

Drawn By: Parks and Countryside BU

Hartlepool Borough Council
Adult and Community Services Department
Parks and Countryside
Suite 8, Municipal Buildings
Church Square
Hartlepool, TS24 7EQ

Tel: 01 429 523524
Fax: 01 429 523450





Key

 Spion Kop LNR

This map is reproduced from Ordnance Survey material with the permission of Ordnance Survey on behalf of the controller of Her Majesty's office © Crown copyright. Unauthorised reproduction infringes Crown copyright and may lead to prosecution or civil proceedings. Hartlepool, B.C. LA09057L 1999

Sub Title: Dog Control Order Areas

Scale: 1:4,000

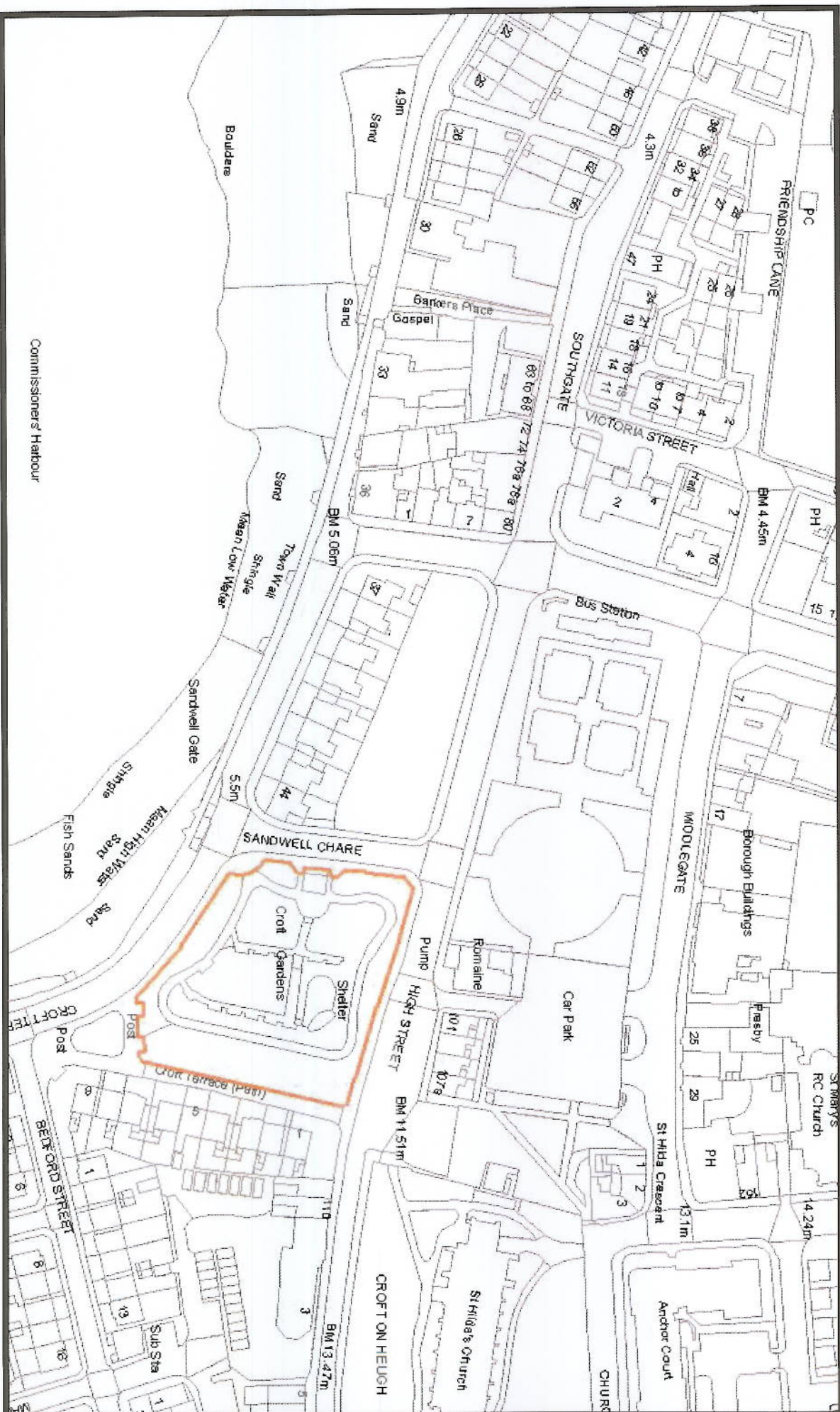
Date: 20th December 2007

Drawn By: Parks and Countryside BU

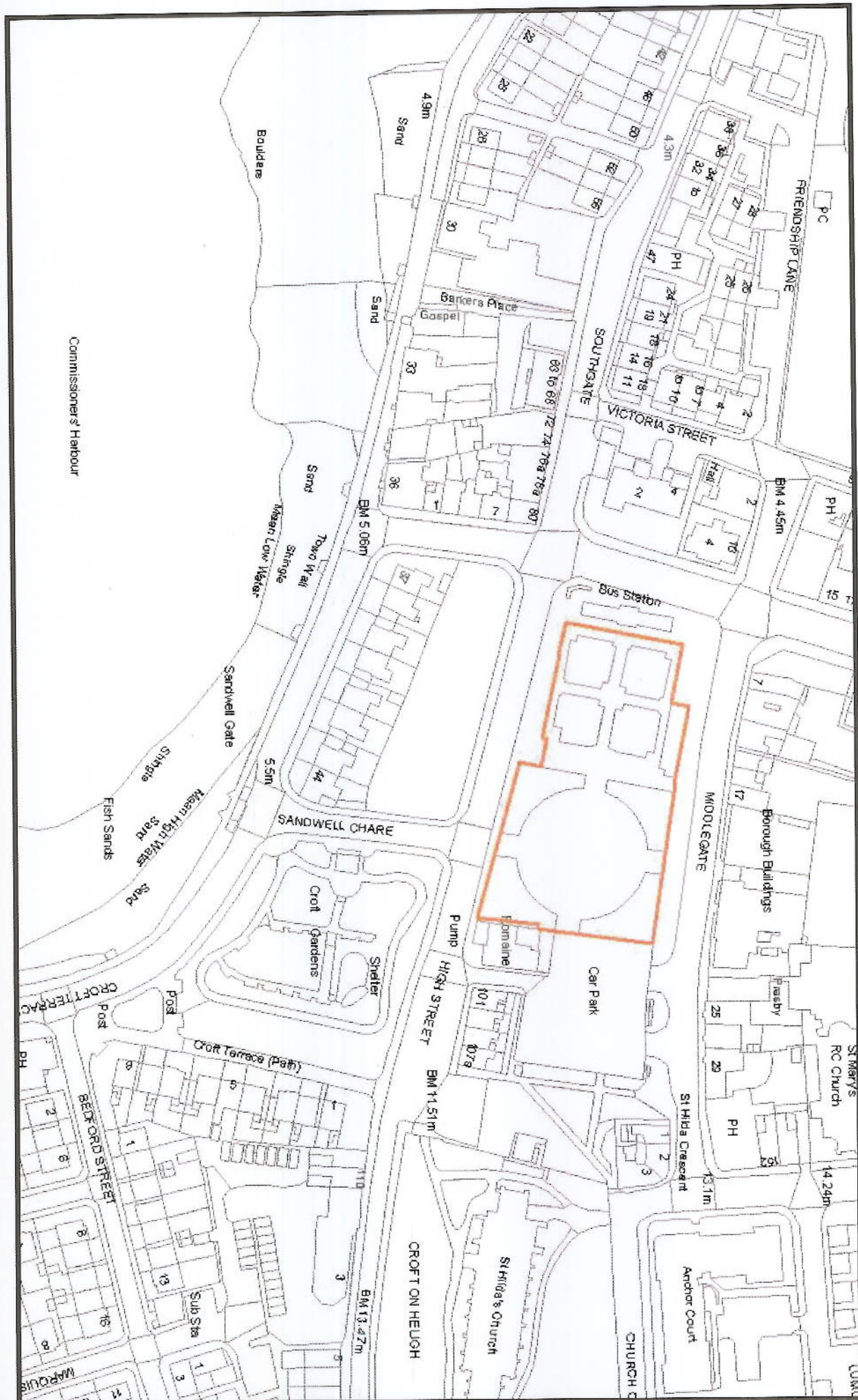
Hartlepool Borough Council
Adult and Community Services Department
Parks and Countryside
Suite 8, Municipal Buildings
Church Square
Hartlepool, TS24 7EQ

Tel: 01429 523524
Fax: 01429 523450

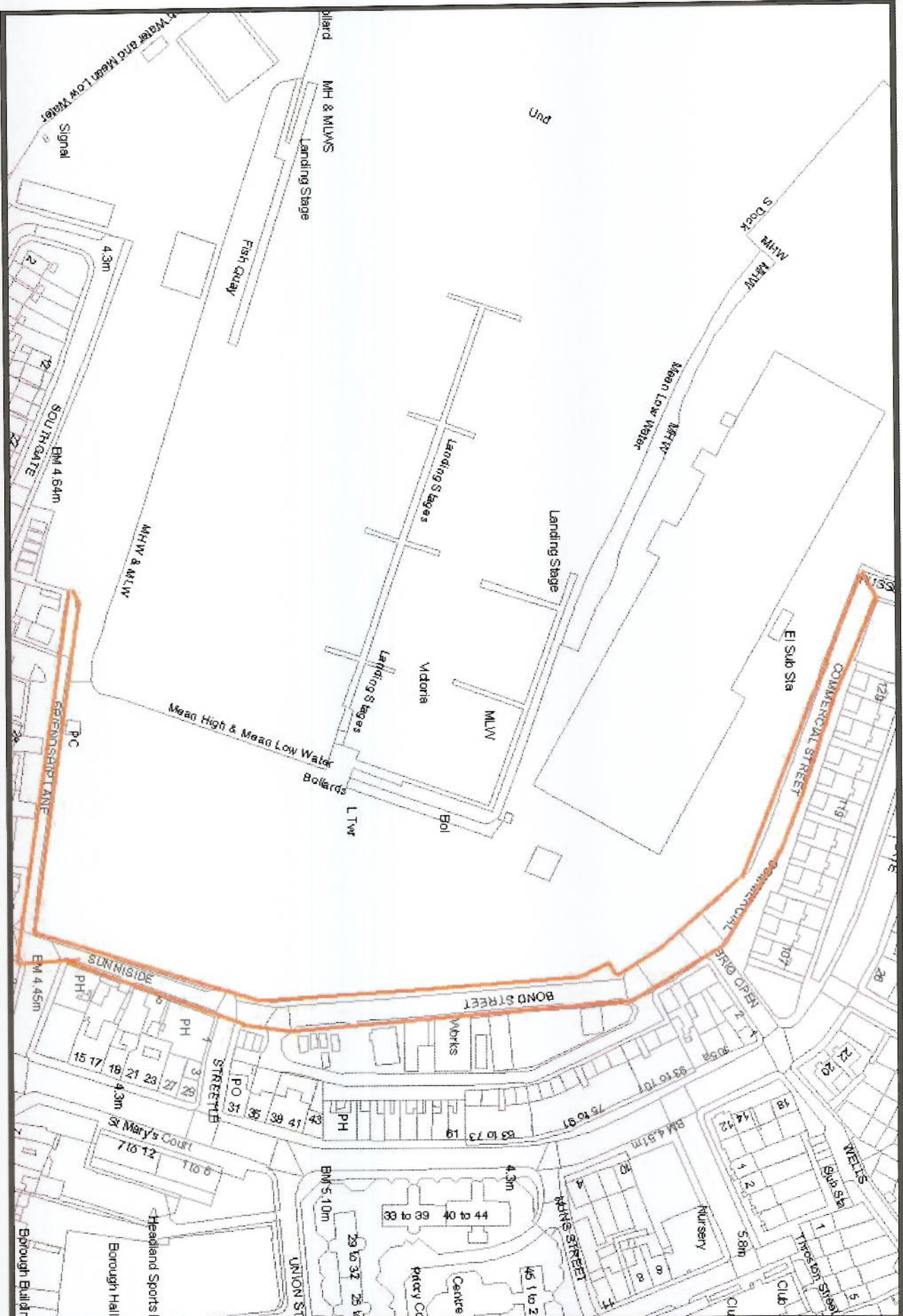
Headland Croft Gardens



Headland Town Square



Headland Fish Quay



APPENDIX C

Title of Dog Control Order(s):

- DOGS EXCLUSION ORDER

Land subject to Dog Control Order(s):

- SEATON CAREW BEACH - Seasonal May to September inc. (see map C1)
- HEADLAND FISH SANDS - Seasonal May to September inc. (see map C2)
- HEADLAND BLOCK SANDS, LOWER PROMENADE AND PADDLING POOL (see map C3)
- BURBANK COMMUNITY GARDEN (see map C4)
- SEATON PADDLING POOL (see map C5)
- MILL HOUSE SKATE PARK AND MULTI-USE GAMES AREA (see map C6)
- SUMMERHILL VISITOR CENTRE FIELD STUDY AREA (see map C7)
- HEADLAND OLD PUTTING AREA (see map C8)
- ALL SPORTS PITCHES (e.g. football, rugby, hockey, cricket and athletics), BOWLING GREENS AND MULTI-USE GAMES AREAS at the following locations:

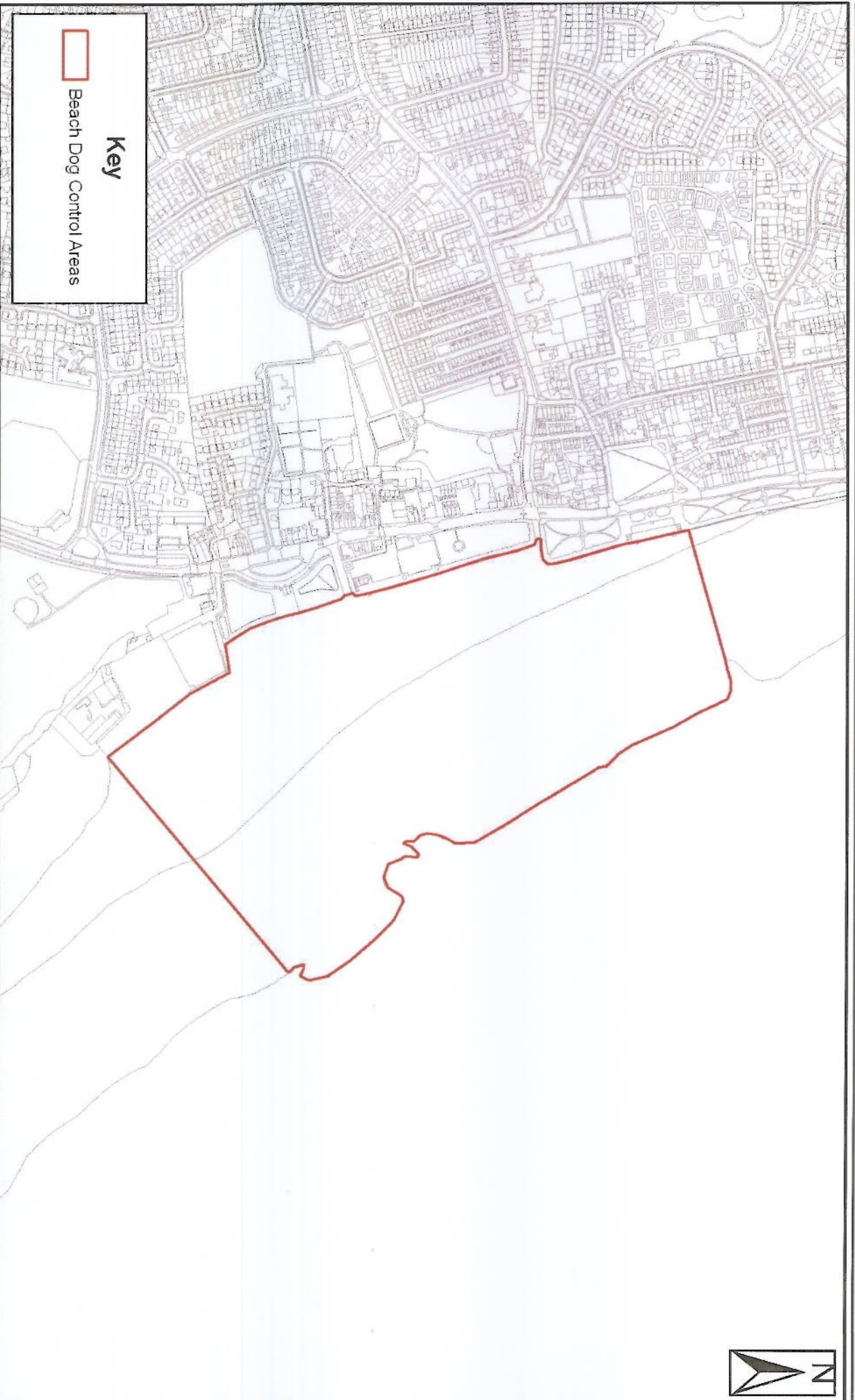
RIFT HOUSE RECREATION GROUND
GRAYFIELDS RECREATION GROUND
SEATON PARK
KING GEORGE V PLAYING FIELD
HARTLEPOOL 6TH FORM COLLEGE
GREATHAM SPORTS FIELD
FRIAR TERRACE
TOWN MOOR RECREATION GROUND
WARD JACKSON PARK
BURN VALLEY GARDENS
STABY HOUSE
ROSSMERE PARK
BURBANK MULTI-GAMES AREA (see map C9)

- ALL PLAY GROUNDS at the following locations:

CLAVERING (see map C10)
WARD JACKSON PARK (see map C11)
TOWN MOOR RECREATION GROUND (see map C12)
ROSSMERE PARK (see map C13)
BURN VALLEY GARDENS (see map C14)
SUMMERHILL VISTOR CENTRE (see map C15)

HEADLAND LOWER PROMENADE
PADDLING POOL & PLAY AREA (see map
C16)
KING GEORGE V PLAYING FIELD (see map
C17)
GRAYFIELDS RECREATION GROUND (see
map C18)
SEATON PARK (see map C19)
OXFORD RD (see map C20)
KING OSWY DRIVE (see map C21)
JUTLAND RD (see map C22)
GREATHAM VILLAGE (see map C23)

Seaton Beach



Key



Beach Dog Control Areas

This map is reproduced from Ordnance Survey material with the permission of Ordnance Survey on behalf of the controller of Her Majesty's office © Crown copyright. Unauthorised reproduction infringes Crown copyright and may lead to prosecution or civil proceedings. Hartlepool B.C. LA09057L 1999

Sub Title: Dog Control Order Areas
Scale: 1:7,000
Date: 20th December 2007
Drawn By: Parks and Countryside BU

Hartlepool Borough Council
 Adult and Community Services Department
 Parks and Countryside
 Suite 8, Municipal Buildings
 Church Square
 Hartlepool, TS24 7EQ
 Tel: 01429 523524
 Fax: 01429 523450

Fish Sands



Key

 Beach Dog Control Areas



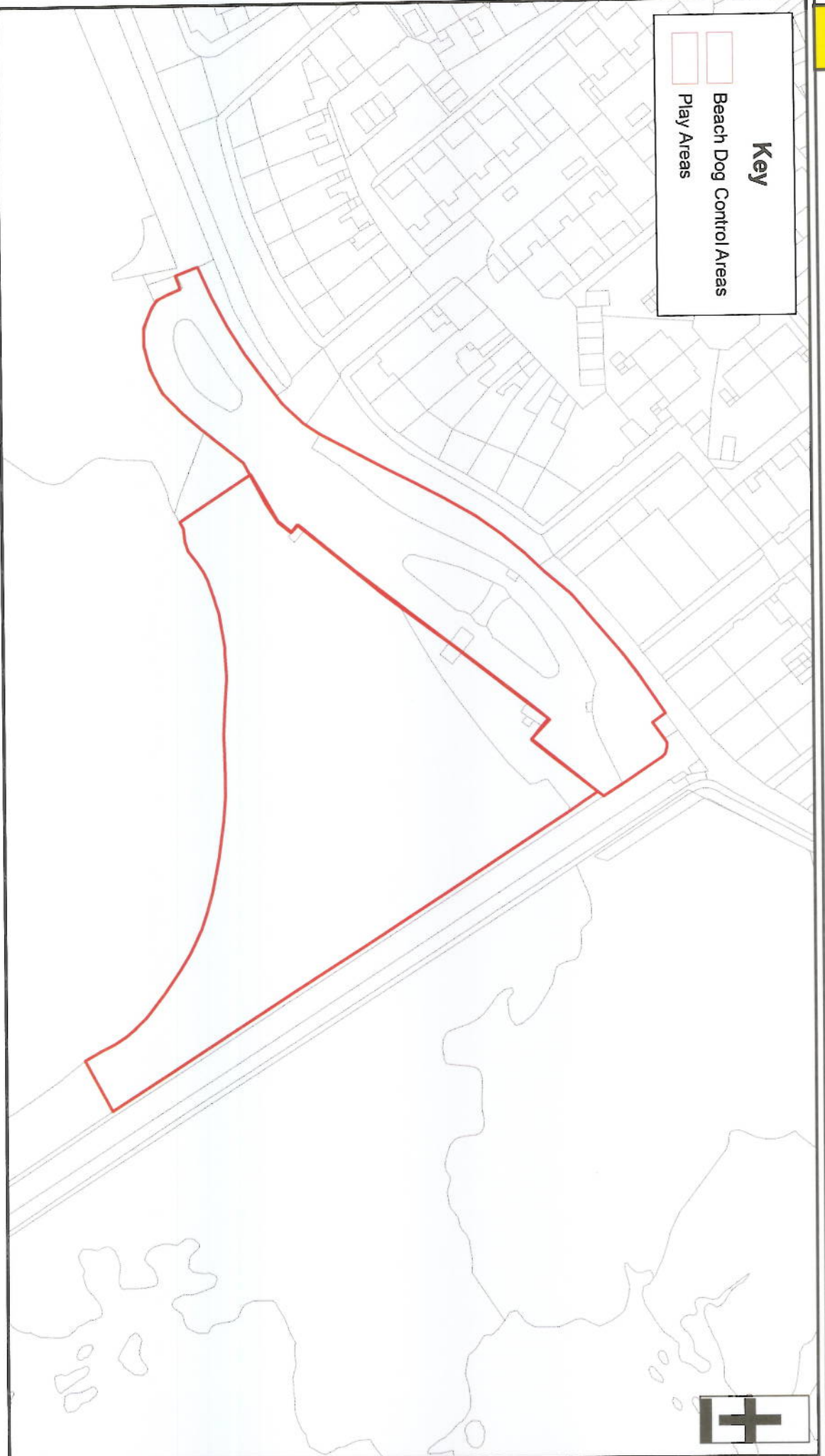
This map is reproduced from Ordnance Survey material with the permission of Ordnance Survey on behalf of the controller of Her Majesty's office © Crown copyright. Unauthorised reproduction infringes Crown copyright and may lead to prosecution or civil proceedings. Hartlepool.B.C. LA09057L 1999

Sub Title: Dog Control Order Areas
 Scale: 1:1,500
 Date: 9th November 2007
 Drawn By: Parks and Countryside BU

Hartlepool Borough Council
 Adult and Community Services Department
 Parks and Countryside
 Suite 8, Municipal Buildings
 Church Square
 Hartlepool, TS24 7EQ
 Tel: 01429 523524
 Fax: 01429 523450

Key

-  Beach Dog Control Areas
 Play Areas

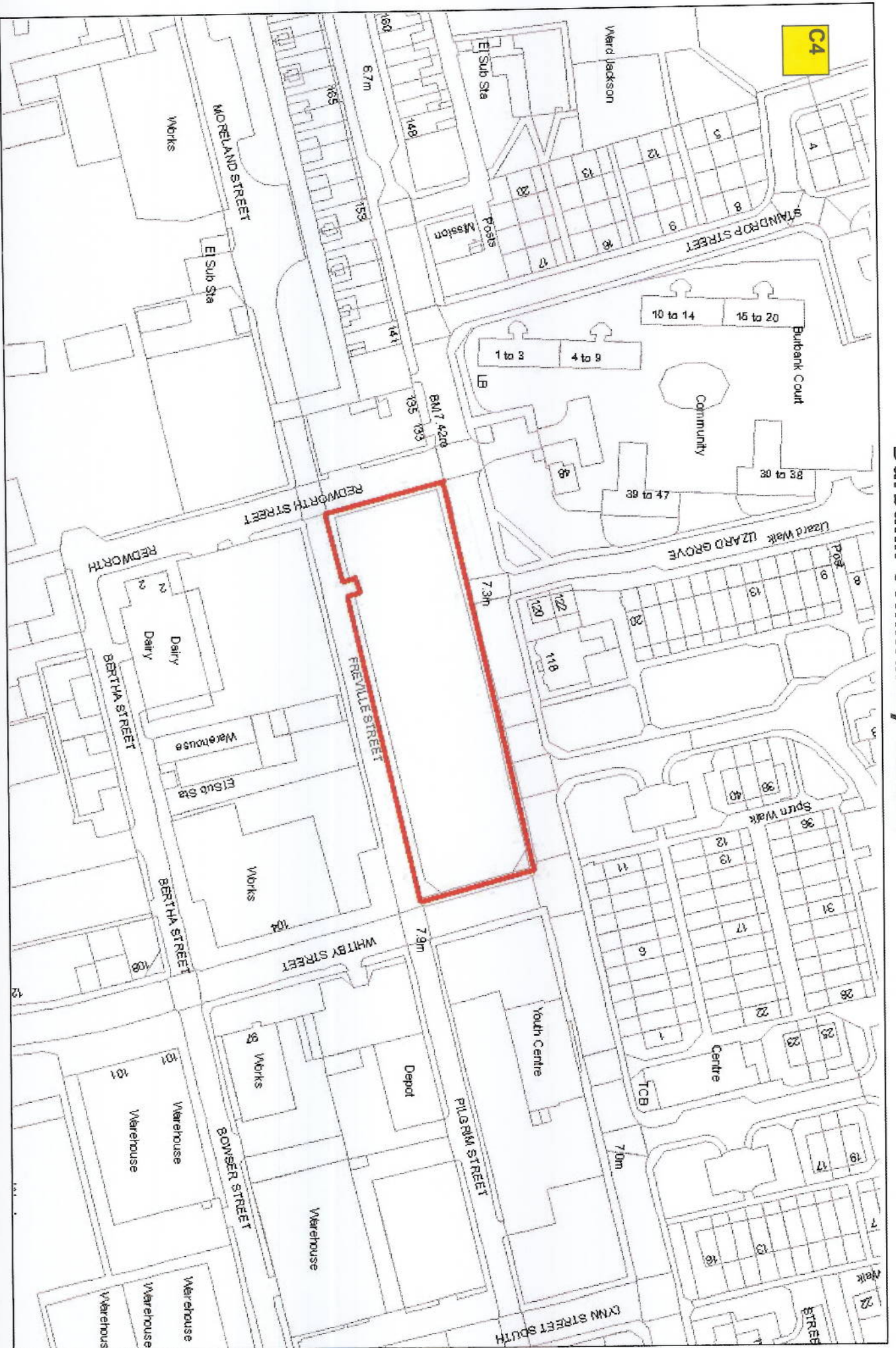


This map is reproduced from Ordnance Survey material with the permission of Ordnance Survey on behalf of the controller of Her Majesty's office © Crown copyright. Unauthorised reproduction infringes Crown copyright and may lead to prosecution or civil proceedings. Hartlepool B.C. LA09057L 1999

Sub Title: Dog Control Order Areas
 Scale: 1:1,000
 Date: 20th December 2007
 Drawn By: Parks and Countryside BU

Hartlepool Borough Council
 Adult and Community Services Department
 Parks and Countryside
 Suite 6, Municipal Buildings
 Church Square
 Hartlepool, TS24 7EQ
 Tel: 01429 523524
 Fax: 01429 523450

Burbank Community Garden



Seaton Paddling Pool



Key

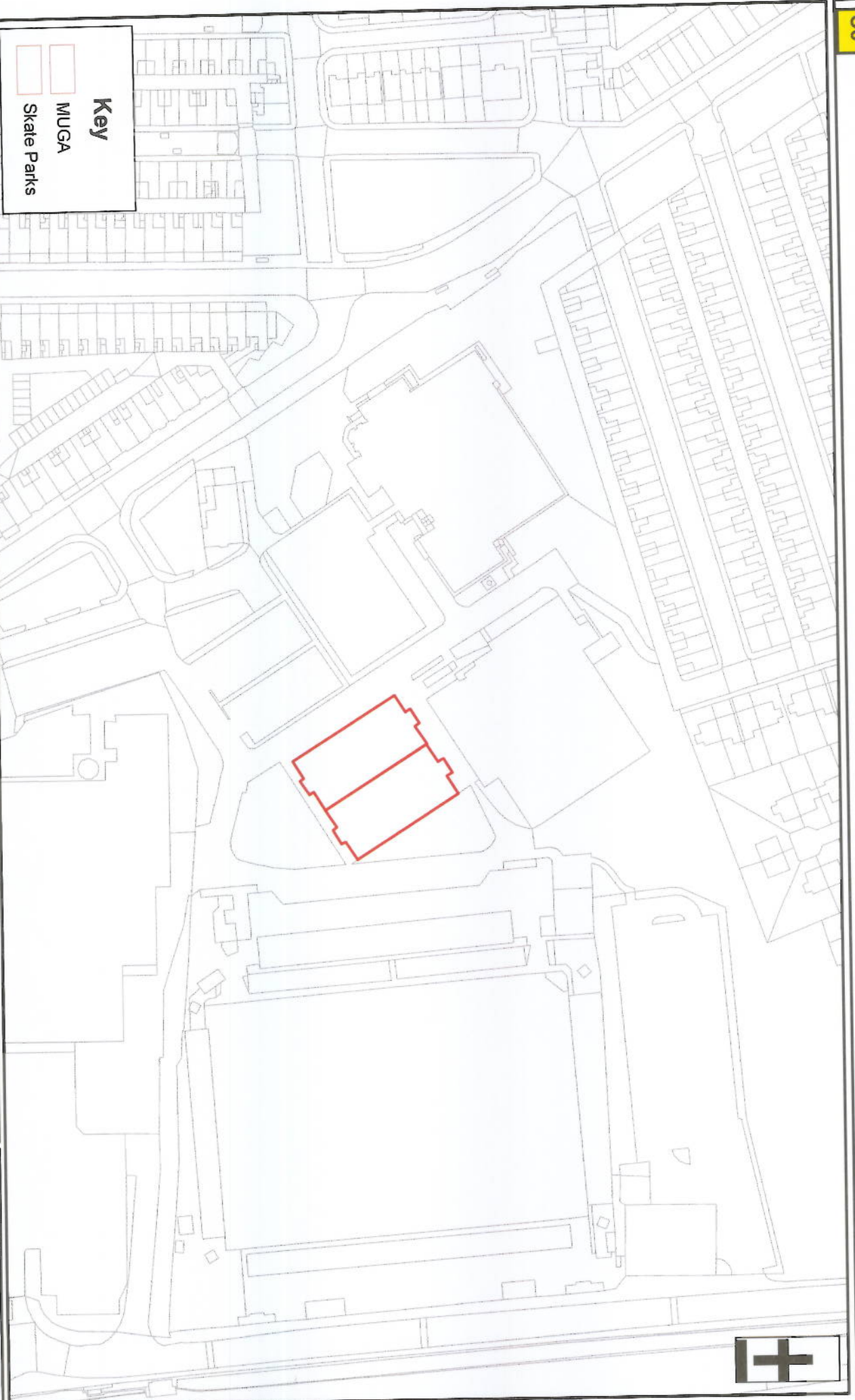


Paddling Pools

This map is reproduced from Ordnance Survey material with the permission of Ordnance Survey on behalf of the controller of Her Majesty's office © Crown copyright. Unauthorised reproduction infringes Crown copyright and may lead to prosecution or civil proceedings. Hartlepool, B.C. LA09057L 1999

Sub Title: Dog Control Order Areas
Scale: 1:7,000
Date: 20th December 2007
Drawn By: Parks and Countryside BU

Hartlepool Borough Council
 Adult and Community Services Department
 Parks and Countryside
 Suite 8, Municipal Buildings
 Church Square
 Hartlepool, TS24 7EQ
 Tel: 01429 523524
 Fax: 01429 523450



Key

 MUGA
 Skate Parks

This map is reproduced from Ordnance Survey material with the permission of Ordnance Survey on behalf of the controller of Her Majesty's office © Crown copyright. Unauthorised reproduction infringes Crown copyright and may lead to prosecution or civil proceedings. Hartlepool B.C., LA09057L 1999

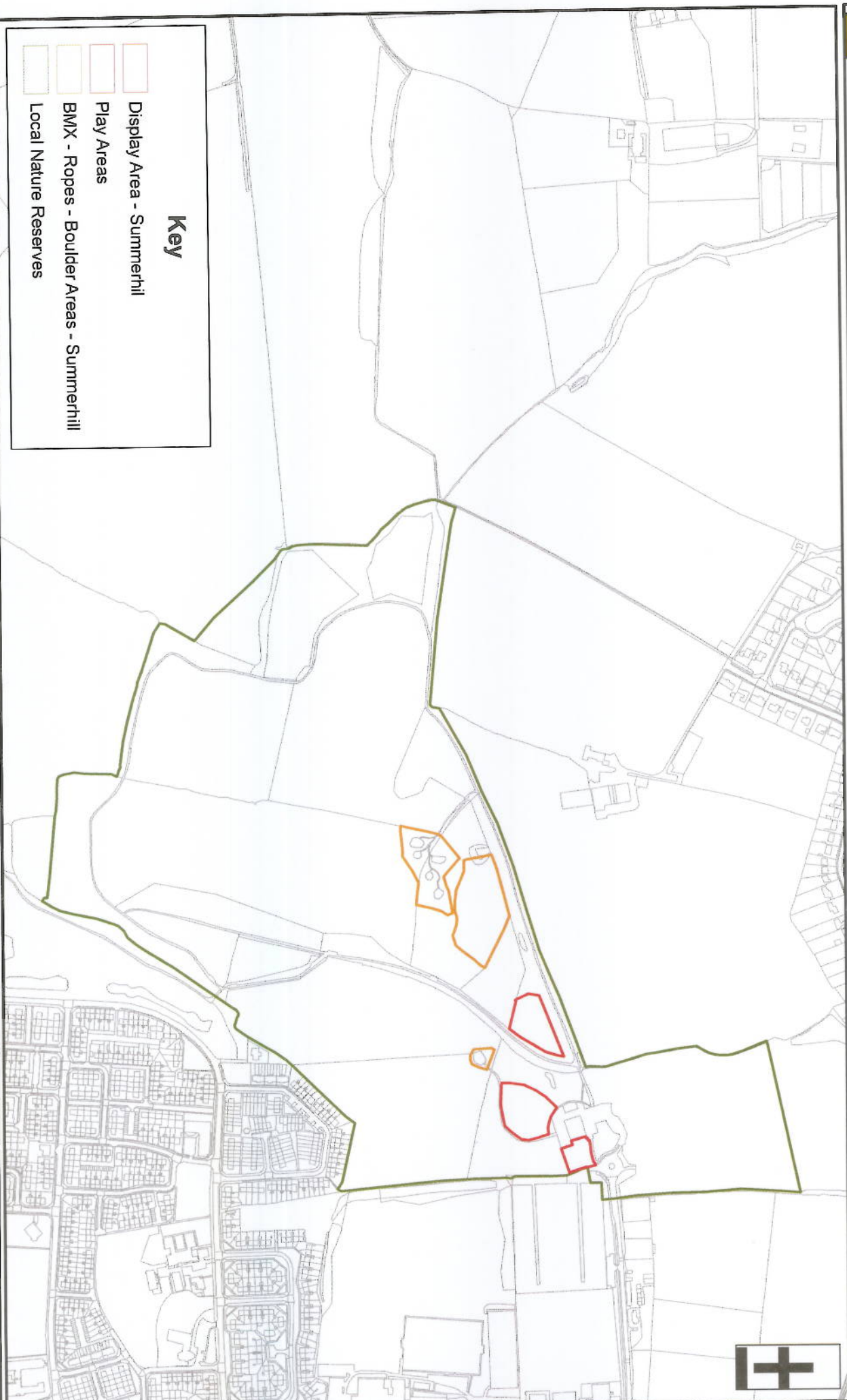
Sub Title: Dog Control Order Areas
Scale: 1:1,500
Date: 20th December 2007
Drawn By: Parks and Countryside BU

Hartlepool Borough Council
 Adult and Community Services Department
 Parks and Countryside
 Suite 8, Municipal Buildings
 Church Square
 Hartlepool, TS24 7EQ

Tel: 01429 523524
 Fax: 01429 523450



Summerhill Countryside Park



Key

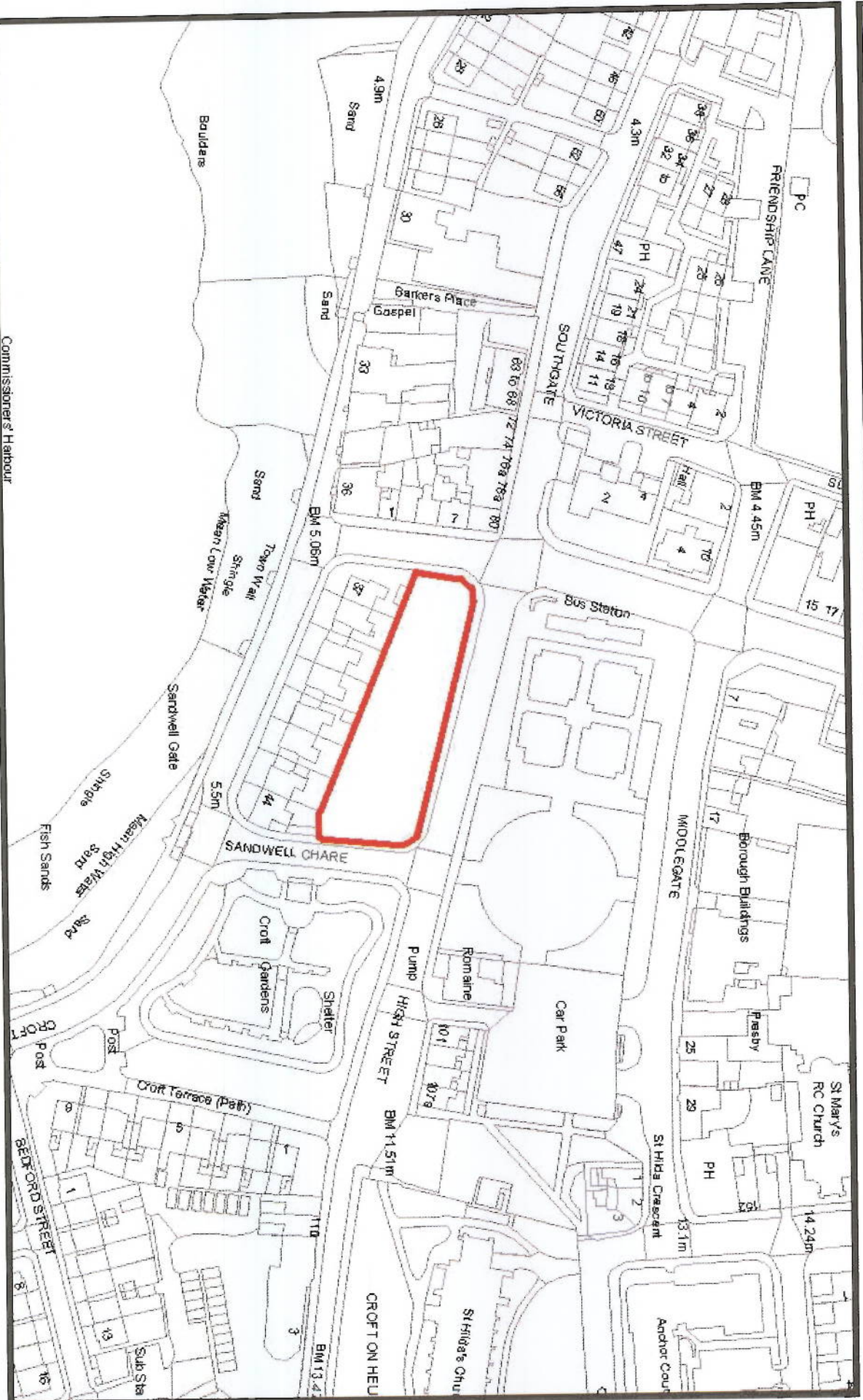
- Display Area - Summerhill
- Play Areas
- BMX - Ropes - Boulder Areas - Summerhill
- Local Nature Reserves

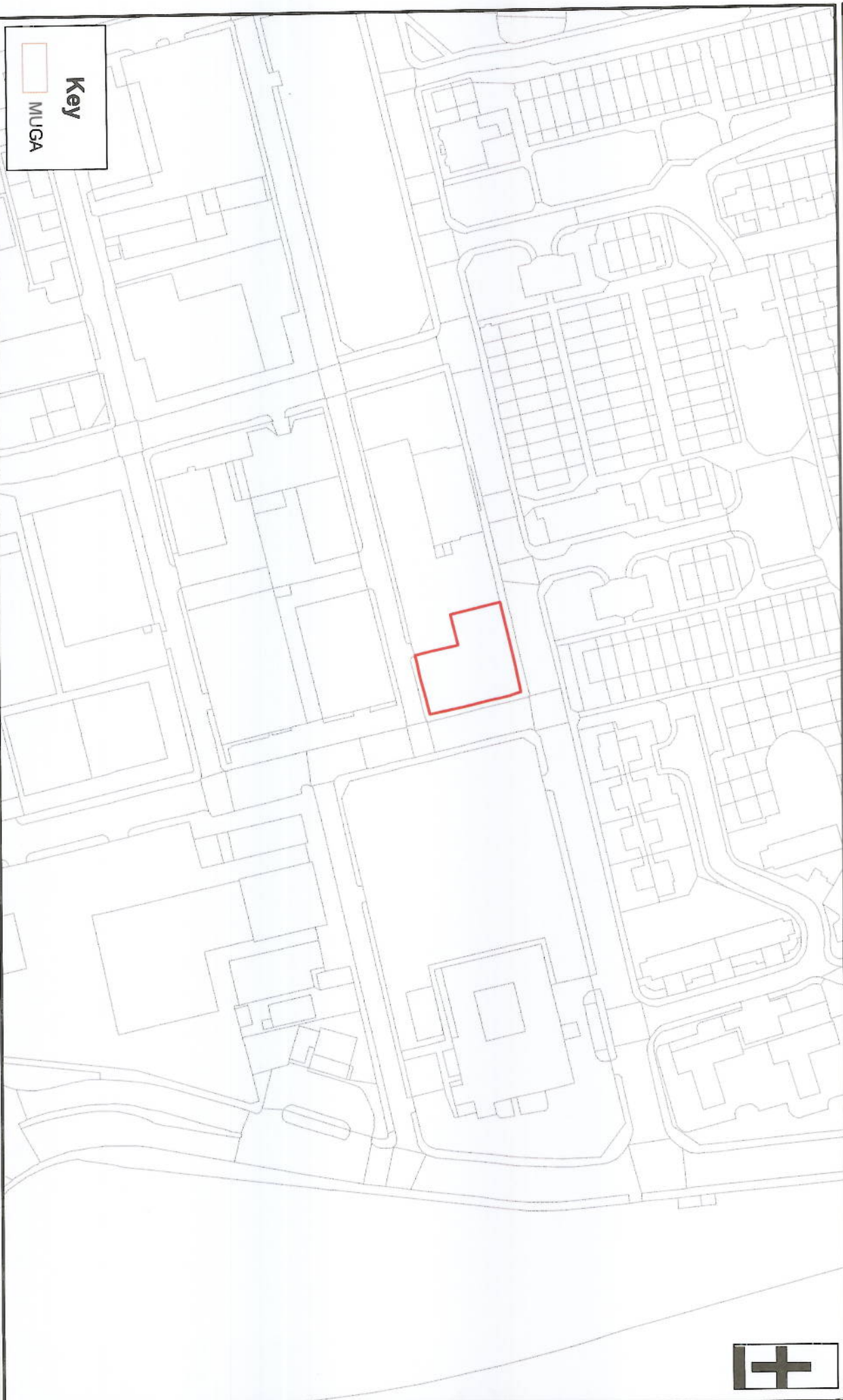
This map is reproduced from Ordnance Survey material with the permission of Ordnance Survey on behalf of the controller of Her Majesty's office © Crown copyright. Unauthorised reproduction infringes Crown copyright and may lead to prosecution or civil proceedings. Hartlepool B.C. LA09057L 1999

Sub Title: Dog Control Order Areas
 Scale: 1:6,500
 Date: 20th December 2007
 Drawn By: Parks and Countryside BU

Hartlepool Borough Council
 Adult and Community Services Department
 Parks and Countryside
 Suite 8, Municipal Buildings
 Church Square
 Hartlepool, TS24 7EQ
 Tel: 01 429 523524
 Fax: 01 429 523450

Headland Old Putting Area





Key



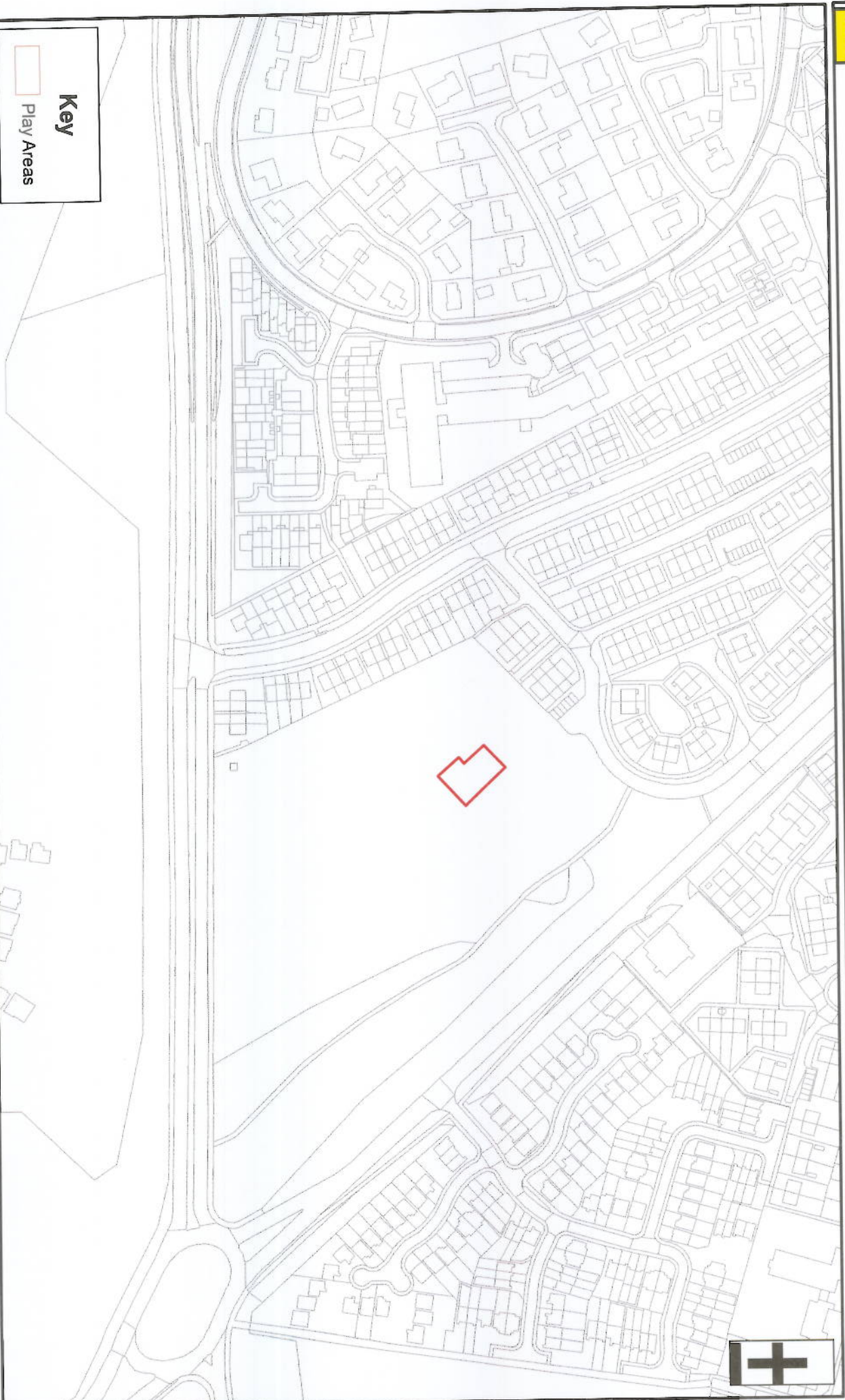
MUGA

This map is reproduced from Ordnance Survey material with the permission of Ordnance Survey on behalf of the controller of Her Majesty's office © Crown copyright. Unauthorised reproduction infringes Crown copyright and may lead to prosecution or civil proceedings. Hartlepool B.C. LA09057L 1999

Sub Title: Dog Control Order Areas
 Scale: 1:1,500
 Date: 20th December 2007
 Drawn By: Parks and Countryside BU

Hartlepool Borough Council
 Adult and Community Services Department
 Parks and Countryside
 Suite 8, Municipal Buildings
 Church Square
 Hartlepool, TS24 7ED

Tel: 01429 523524
 Fax: 01429 523450



Key



Play Areas

This map is reproduced from Ordnance Survey material with the permission of Ordnance Survey on behalf of the controller of Her Majesty's office © Crown copyright. Unauthorised reproduction infringes Crown copyright and may lead to prosecution or civil proceedings. Hartlepool, B.C. LA09057L 1999

Sub Title: Dog Control Order Areas

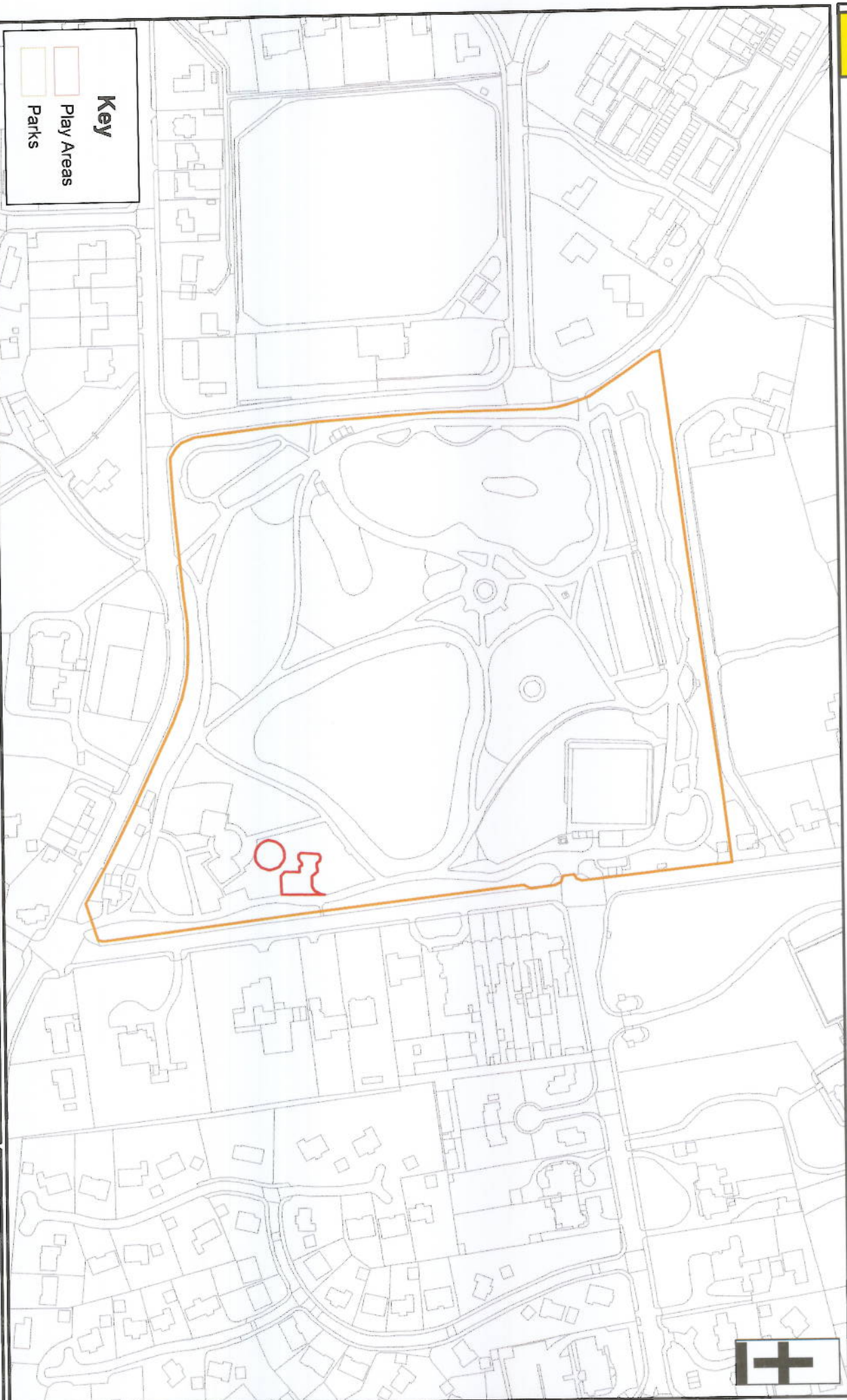
Scale: 1:2,500

Date: 20th December 2007

Drawn By: Parks and Countryside BU

Hartlepool Borough Council
Adult and Community Services Department
Parks and Countryside
Suite 8, Municipal Buildings
Church Square
Hartlepool, TS24 7EQ

Tel: 01429 523524
Fax: 01429 523450



Key

Play Areas

Parks

This map is reproduced from Ordnance Survey material with the permission of Ordnance Survey on behalf of the controller of Her Majesty's office © Crown copyright. Unauthorised reproduction infringes Crown copyright and may lead to prosecution or civil proceedings. Hartlepool, B.C. LA09057L 1999

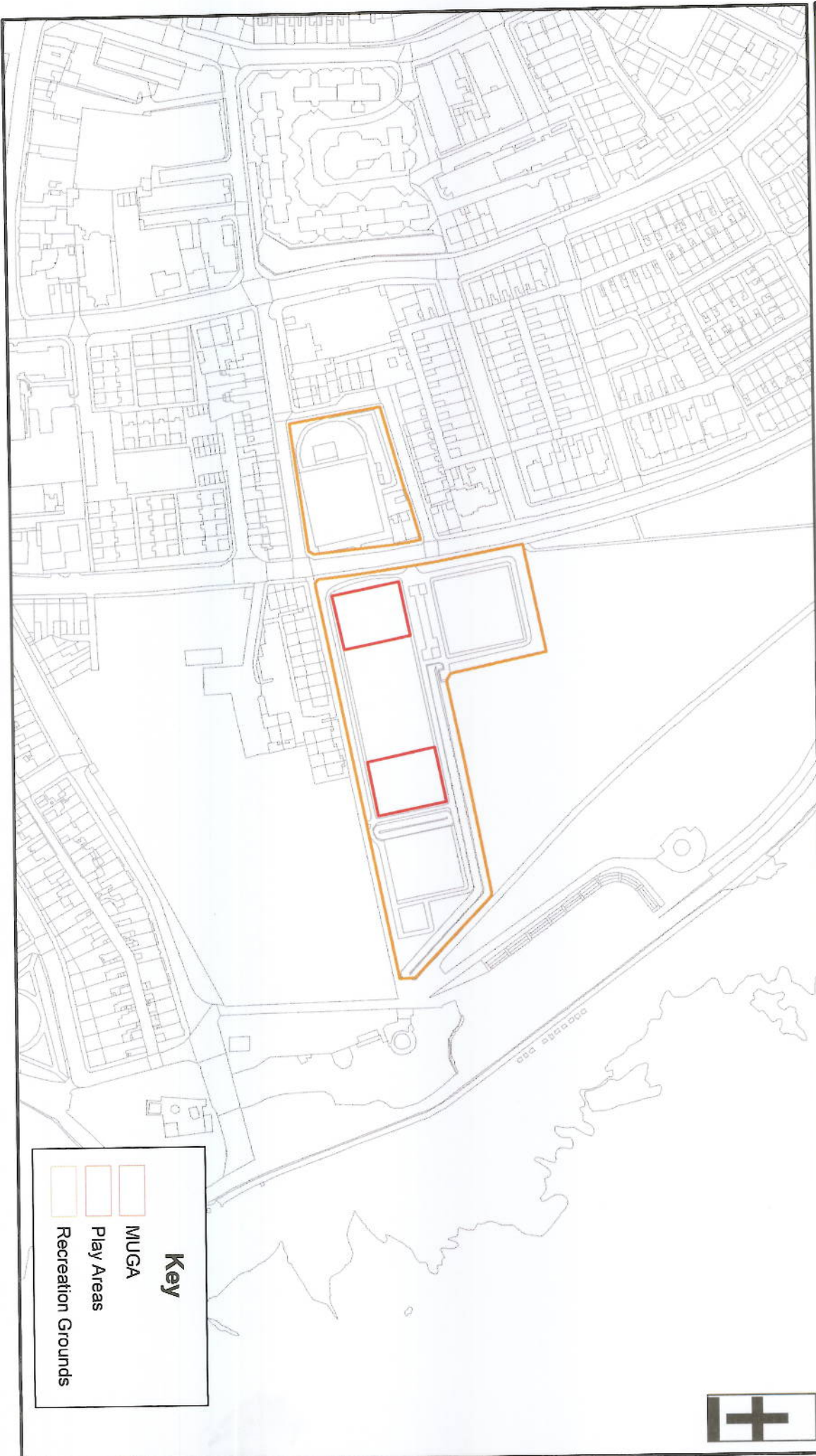
Sub Title: Dog Control Order Areas
 Scale: 1:2,500
 Date: 20th December 2007
 Drawn By: Parks and Countryside BU

Hartlepool Borough Council
 Adult and Community Services Department
 Parks and Countryside
 Suite 8, Municipal Buildings
 Church Square
 Hartlepool, TS24 7EO

Tel: 01 429 523624
 Fax: 01 429 523450



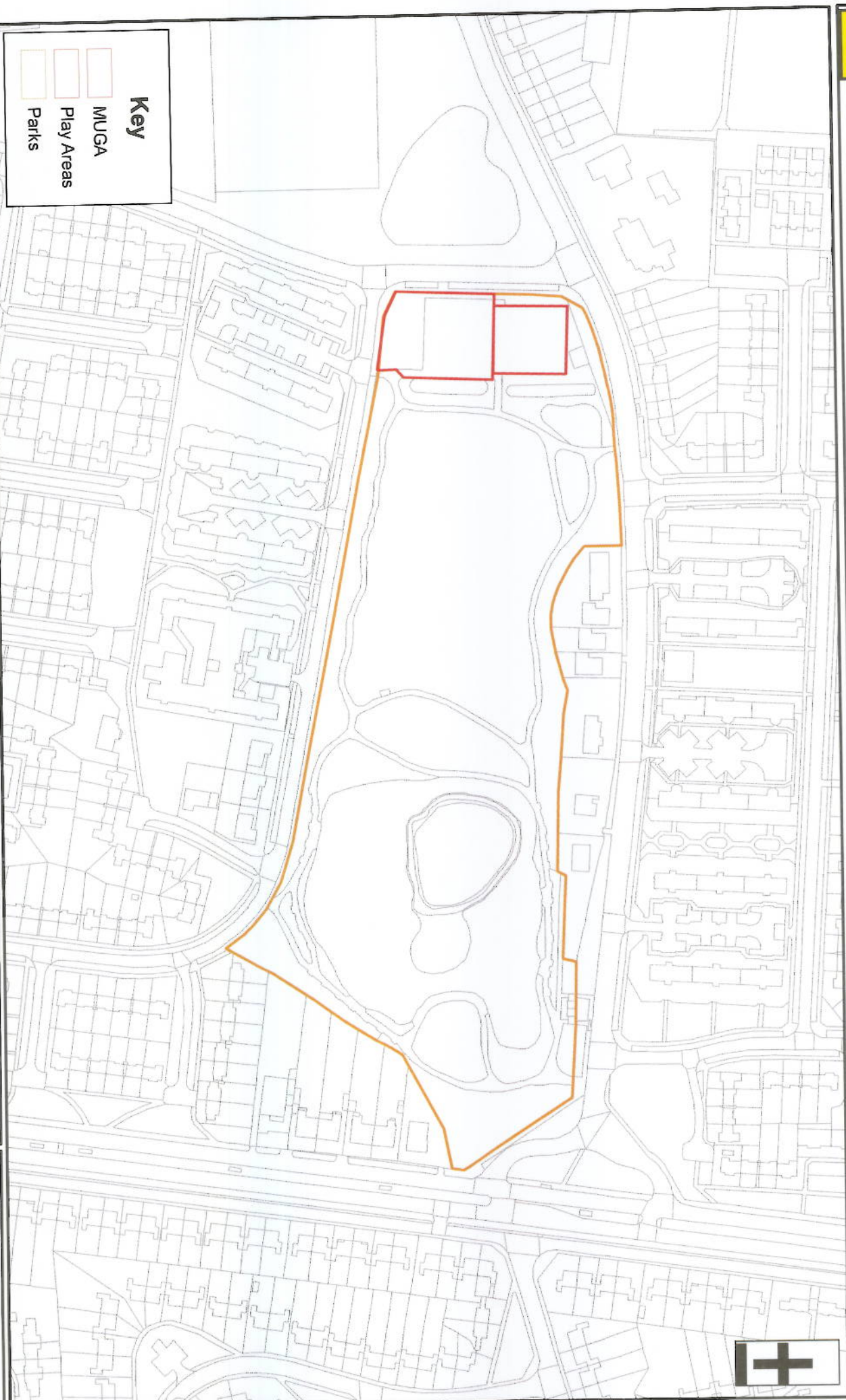
HARTLEPOOL
BOROUGH COUNCIL



This map is reproduced from Ordnance Survey material with the permission of Ordnance Survey on behalf of the controller of Her Majesty's office © Crown copyright. Unauthorised reproduction infringes Crown copyright and may lead to prosecution or civil proceedings. Hartlepool, B.C. LA09057L 1999

Sub Title: Dog Control Order Areas
 Scale: 1:2,500
 Date: 20th December 2007
 Drawn By: Parks and Countryside BU

Hartlepool Borough Council
 Adult and Community Services Department
 Parks and Countryside
 Suite 8, Municipal Buildings
 Church Square
 Hartlepool, TS24 7EQ
 Tel: 01 429 523524
 Fax: 01 429 523450



Key

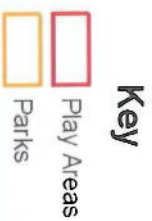
- MUGA
- Play Areas
- Parks

This map is reproduced from Ordnance Survey material with the permission of Ordnance Survey on behalf of the controller of Her Majesty's office © Crown copyright. Unauthorised reproduction infringes Crown copyright and may lead to prosecution or civil proceedings. Hartlepool, B.C. LA09057L 1999

Sub Title: Dog Control Order Areas
Scale: 1:2,500
Date: 20th December 2007
Drawn By: Parks and Countryside BU

Hartlepool Borough Council
 Adult and Community Services Department
 Parks and Countryside
 Suite 8, Municipal Buildings
 Church Square
 Hartlepool, TS24 7EQ
 Tel: 01429 523624
 Fax: 01429 523450

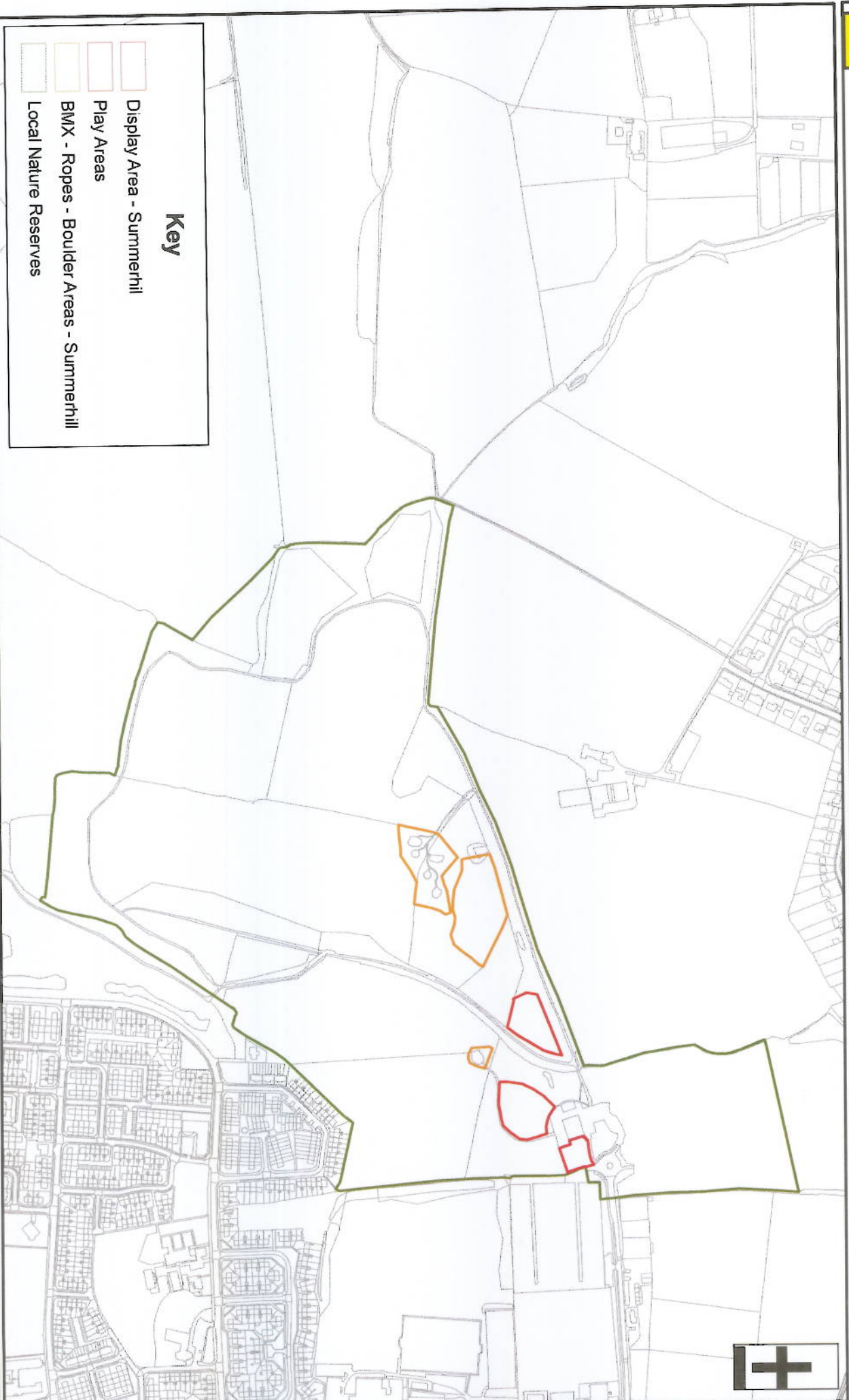




This map is reproduced from Ordnance Survey material with the permission of Ordnance Survey on behalf of the controller of Her Majesty's office © Crown copyright. Unauthorised reproduction infringes Crown copyright and may lead to prosecution or civil proceedings. Hartlepool, B.C. LA09057L 1999

Sub Title: Dog Control Order Areas
Scale: 1:4,500
Date: 20th December 2007
Drawn By: Parks and Countryside BU

Hartlepool Borough Council
 Adult and Community Services Department
 Parks and Countryside
 Suite 6 Municipal Buildings
 Church Square
 Hartlepool, TS24 7EQ
 Tel: 01429 523524
 Fax: 01429 523450



Key

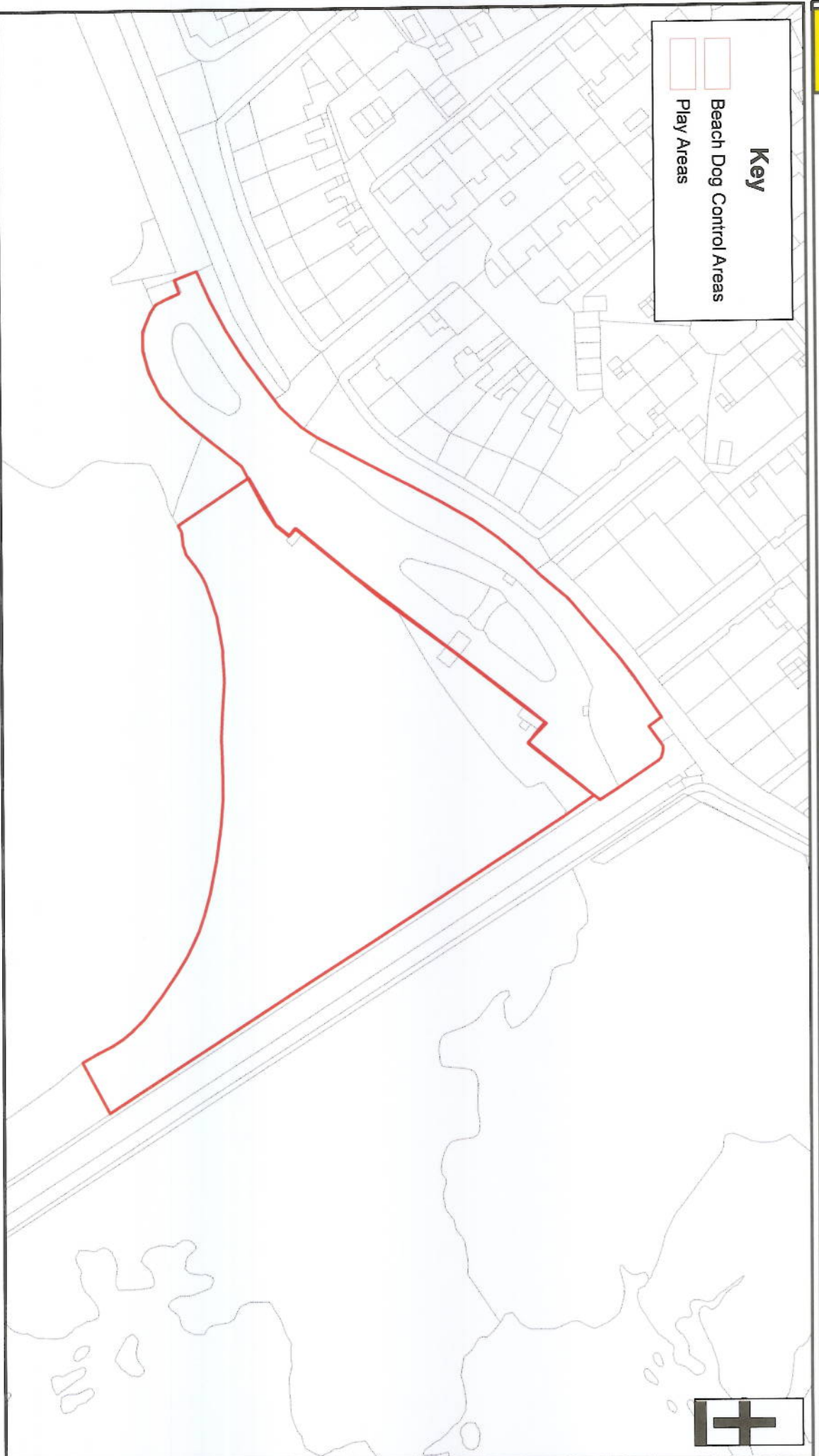
- Display Area - Summerhill
- Play Areas
- BMX - Ropes - Boulder Areas - Summerhill
- Local Nature Reserves

This map is reproduced from Ordnance Survey material with the permission of Ordnance Survey on behalf of the controller of Her Majesty's office © Crown copyright. Unauthorised reproduction infringes Crown copyright and may lead to prosecution or civil proceedings. Hartlepool B.C. LA09057L 1999

Sub Title: Dog Control Order Areas
 Scale: 1:6,500
 Date: 20th December 2007
 Drawn By: Parks and Countryside BU

Hartlepool Borough Council
 Adult and Community Services Department
 Parks and Countryside
 Suite 8, Municipal Buildings
 Church Square
 Hartlepool, TS24 7EQ

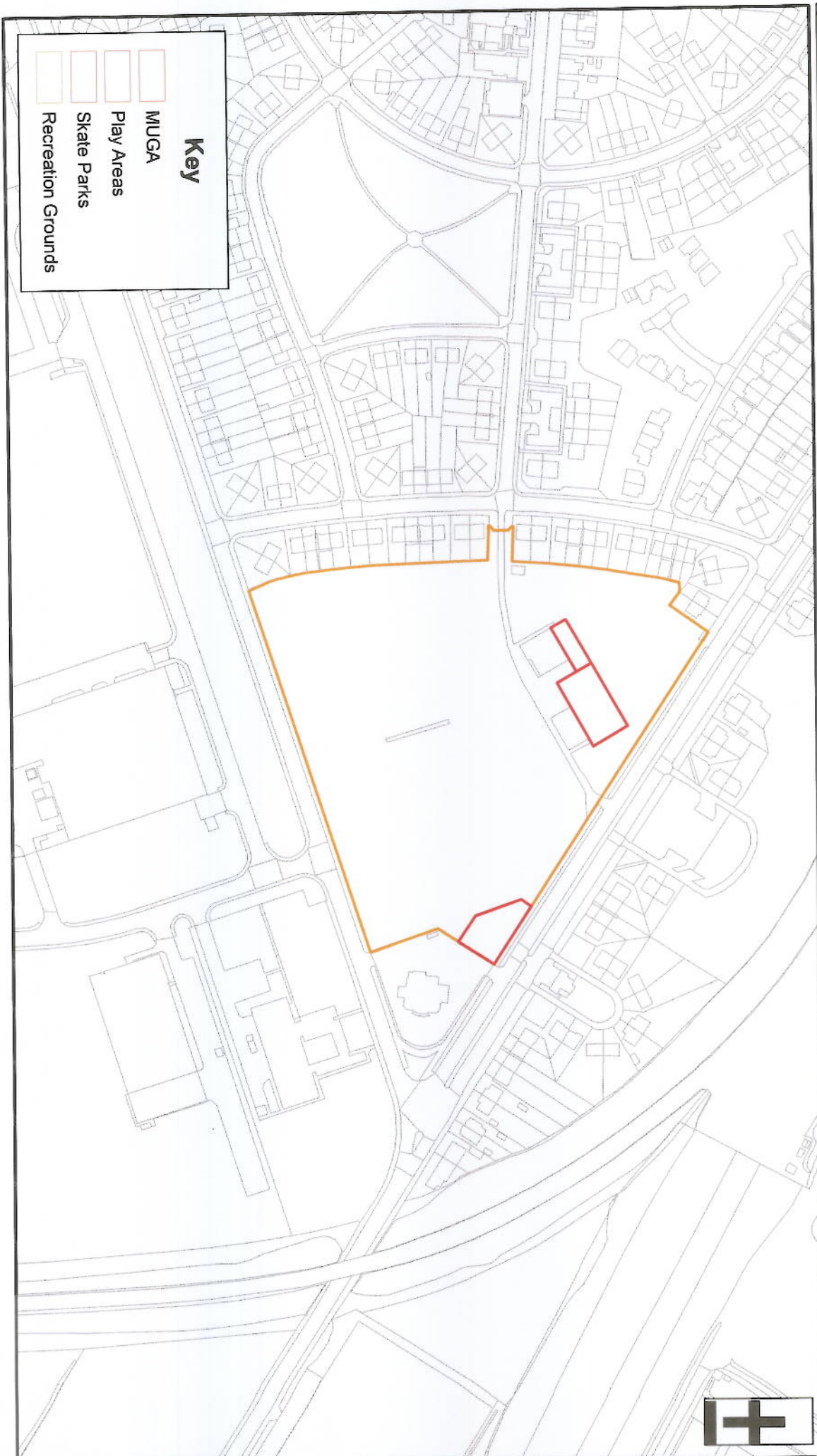
Tel: 01 429 523524
 Fax: 01 429 523450



This map is reproduced from Ordnance Survey material with the permission of Ordnance Survey on behalf of the controller of Her Majesty's office © Crown copyright. Unauthorised reproduction infringes Crown copyright and may lead to prosecution or civil proceedings. Hartlepool, B.C. LA09057L 1999

Sub Title: Dog Control Order Areas
 Scale: 1:1,000
 Date: 20th December 2007
 Drawn By: Parks and Countryside BU

Hartlepool Borough Council
 Adult and Community Services Department
 Parks and Countryside
 Suite 8, Municipal Buildings
 Church Square
 Hartlepool, TS24 7EQ
 Tel: 01423 523524
 Fax: 01423 523450

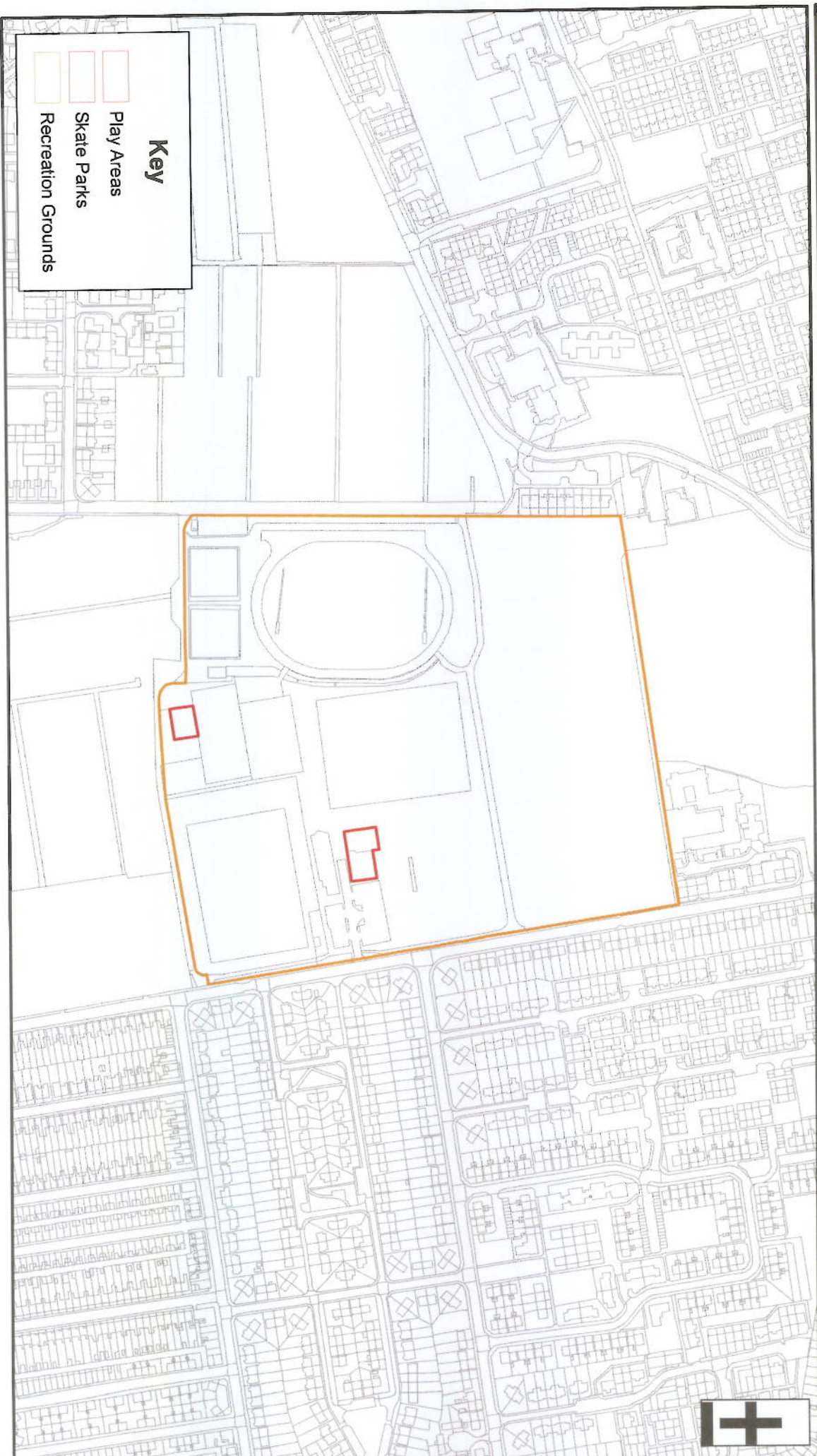


This map is reproduced from Ordnance Survey material with the permission of Ordnance Survey on behalf of the controller of Her Majesty's office © Crown copyright. Unauthorised reproduction infringes Crown copyright and may lead to prosecution or civil proceedings. Hartlepool, B. C. LA09057 L 1999

Sub Title: Dog Control Order Areas
 Scale: 1:2,500
 Date: 20th December 2007
 Drawn By: Parks and Countryside BU

Hartlepool Borough Council
 Adult and Community Services Department
 Parks and Countryside
 Suite 8, Municipal Buildings
 Church Square
 Hartlepool, TS24 7EQ

Tel: 01 429 523524
 Fax: 01 429 523450



Key

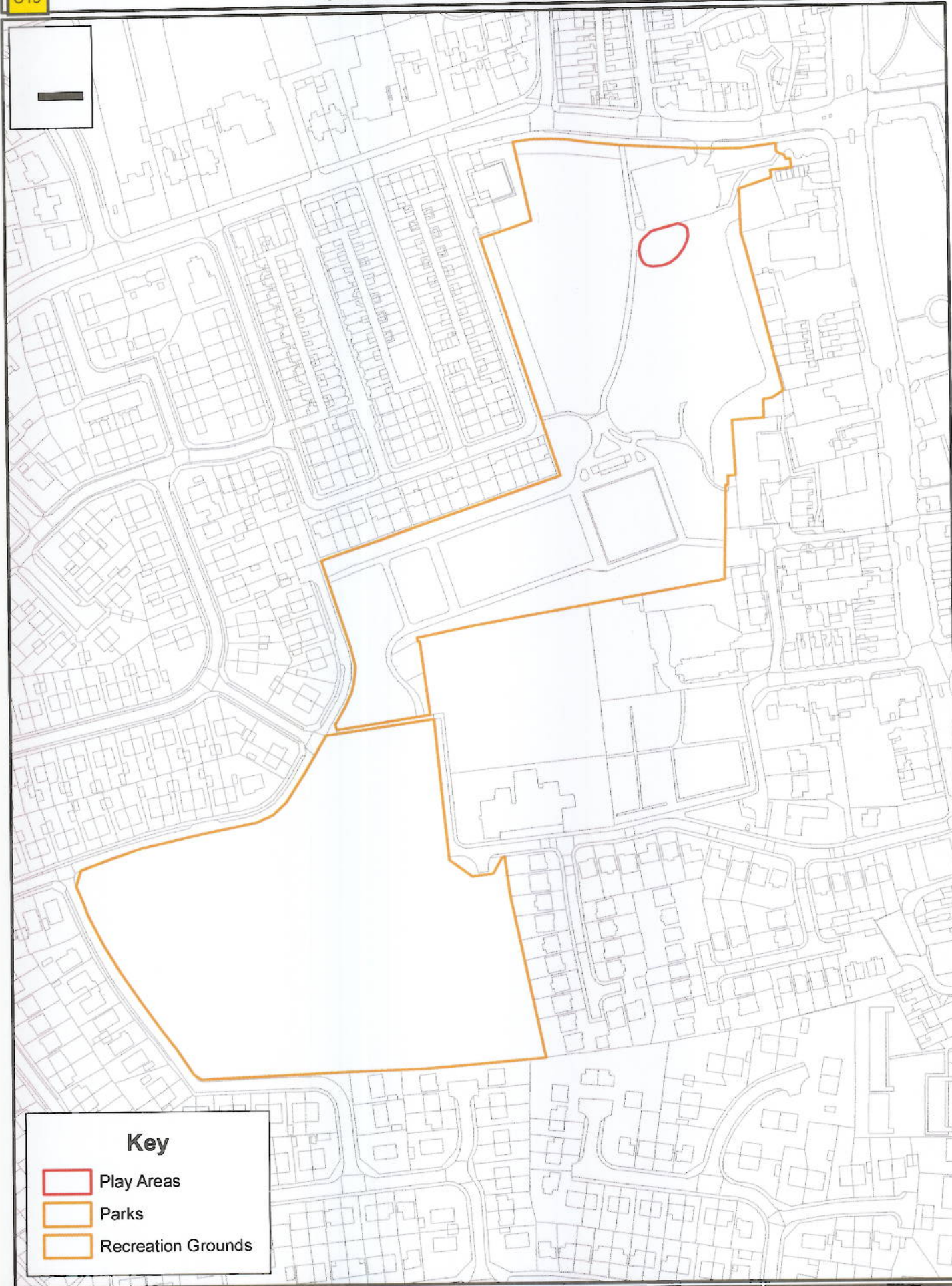
- Play Areas
- Skate Parks
- Recreation Grounds



This map is reproduced from Ordnance Survey material with the permission of Ordnance Survey on behalf of the controller of Her Majesty's office © Crown copyright. Unauthorised reproduction infringes Crown copyright and may lead to prosecution or civil proceedings. Hartlepool, B.C. LA09057L 1999

Sub Title: Dog Control Order Areas
Scale: 1:4,000
Date: 20th December 2007
Drawn By: Parks and Countryside BU

Hartlepool Borough Council
 Adult and Community Services Department
 Parks and Countryside
 Suite 8, Municipal Buildings
 Church Square
 Hartlepool, TS24 7EQ
 Tel: 01429 523524
 Fax: 01429 523450



Key

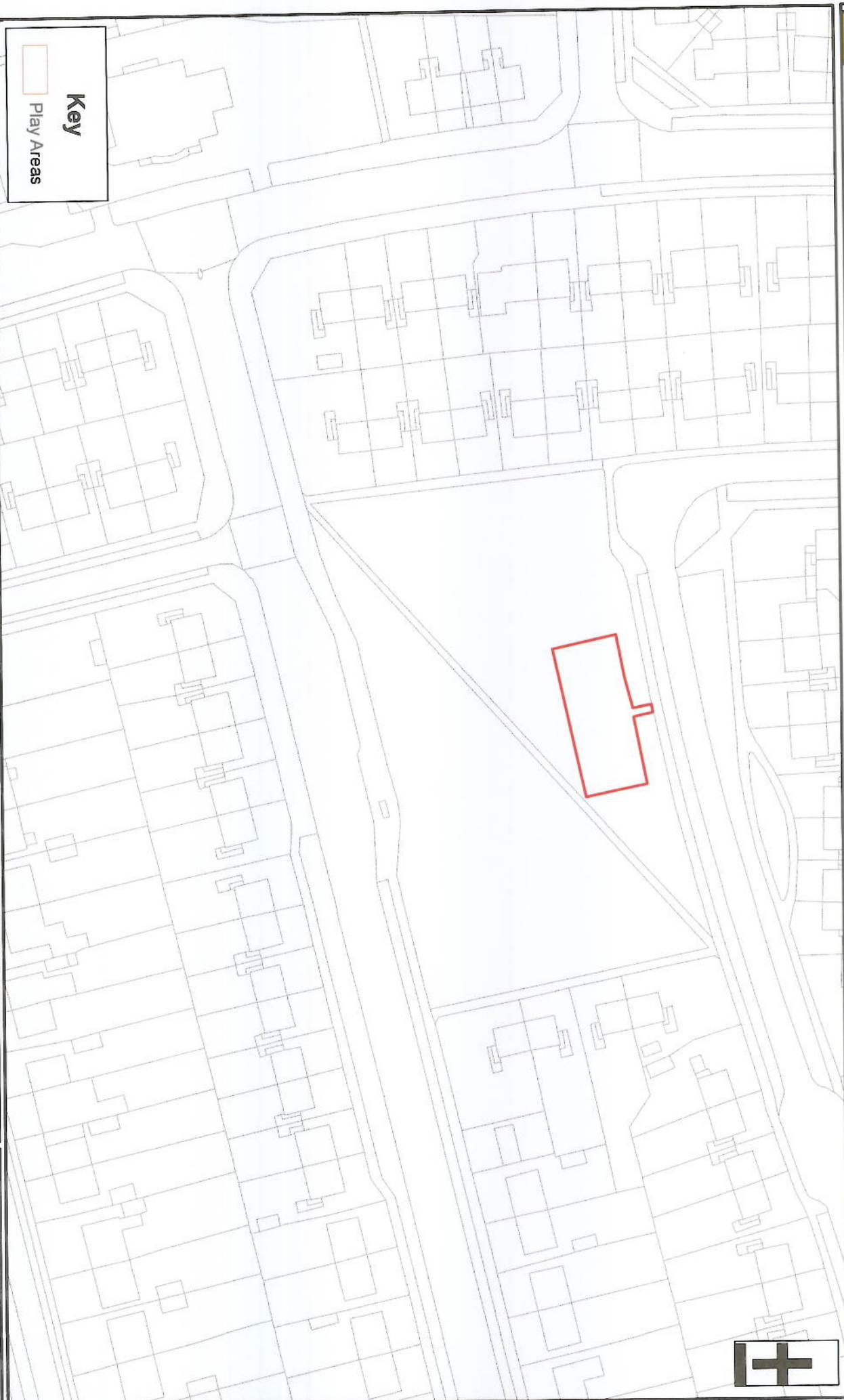
- Play Areas
- Parks
- Recreation Grounds



This map is reproduced from Ordnance Survey material with the permission of Ordnance Survey on behalf of the controller of Her Majesty's office © Crown copyright. Unauthorised reproduction infringes Crown copyright and may lead to prosecution or civil proceedings. Hartlepool.B.C. LA09057L 1999

Sub Title: Dog Control Order Areas
 Scale: 1:2,500
 Date: 20th December 2007
 Drawn By: Parks & Countryside BU

Hartlepool Borough Council
 Adult & Community Services Department
 Parks and Countryside
 Suite B, Municipal Buildings
 Church Square
 Hartlepool, TS24 7EQ
 Tel: 01429 523524
 Fax: 01429 523450



Key



Play Areas

This map is reproduced from Ordnance Survey material with the permission of Ordnance Survey on behalf of the controller of Her Majesty's office © Crown copyright. Unauthorised reproduction infringes Crown copyright and may lead to prosecution or civil proceedings. Hartlepool, B.C. LA09057L 1999

Sub Title: Dog Control Order Areas

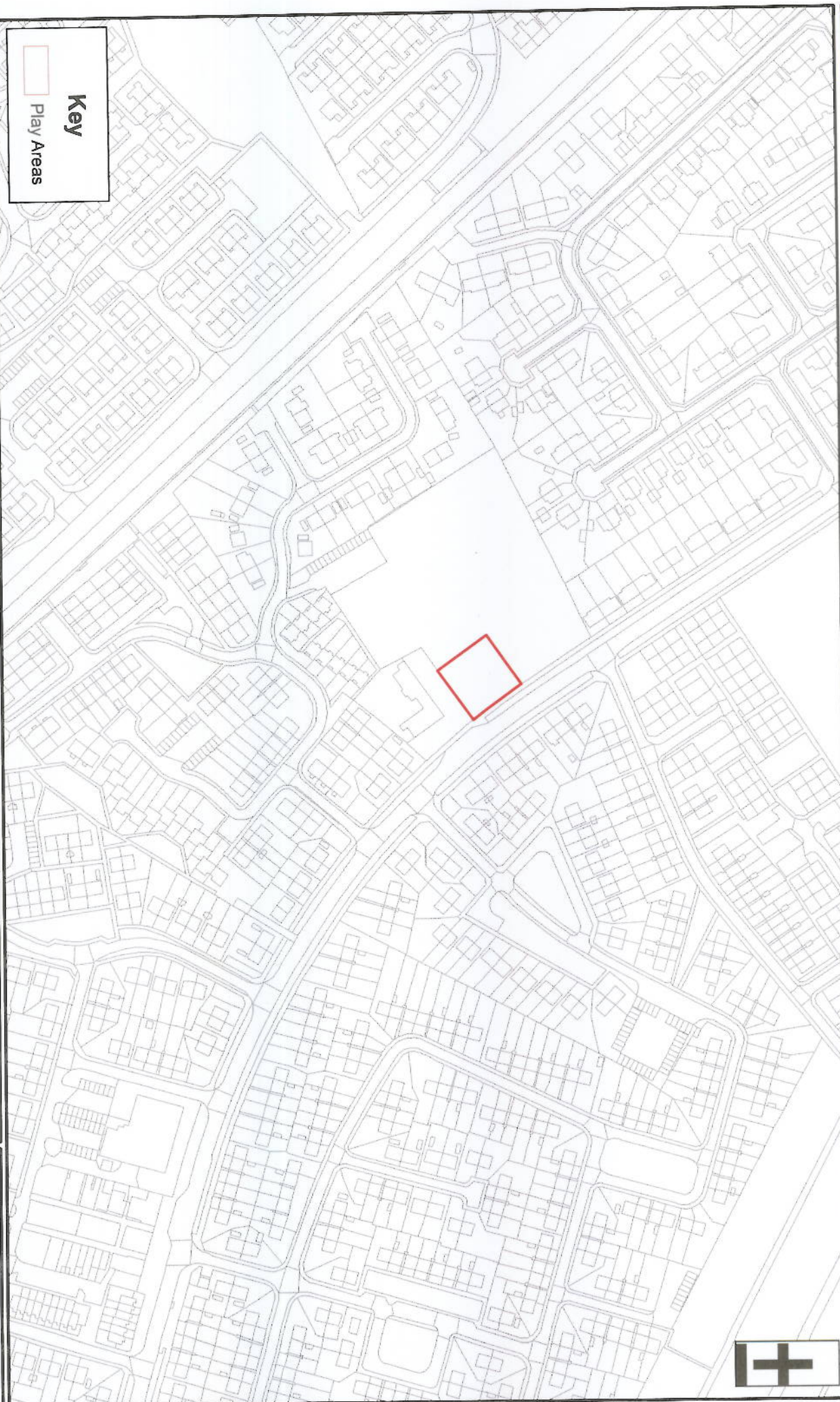
Scale: 1:1,000

Date: 20th December 2007

Drawn By: Parks and Countryside BU

Hartlepool Borough Council
Adult and Community Services Department
Parks and Countryside
Suite 8, Municipal Buildings
Church Square
Hartlepool, TS24 7EQ

Tel: 01 429 523524
Fax: 01 429 523450



Key

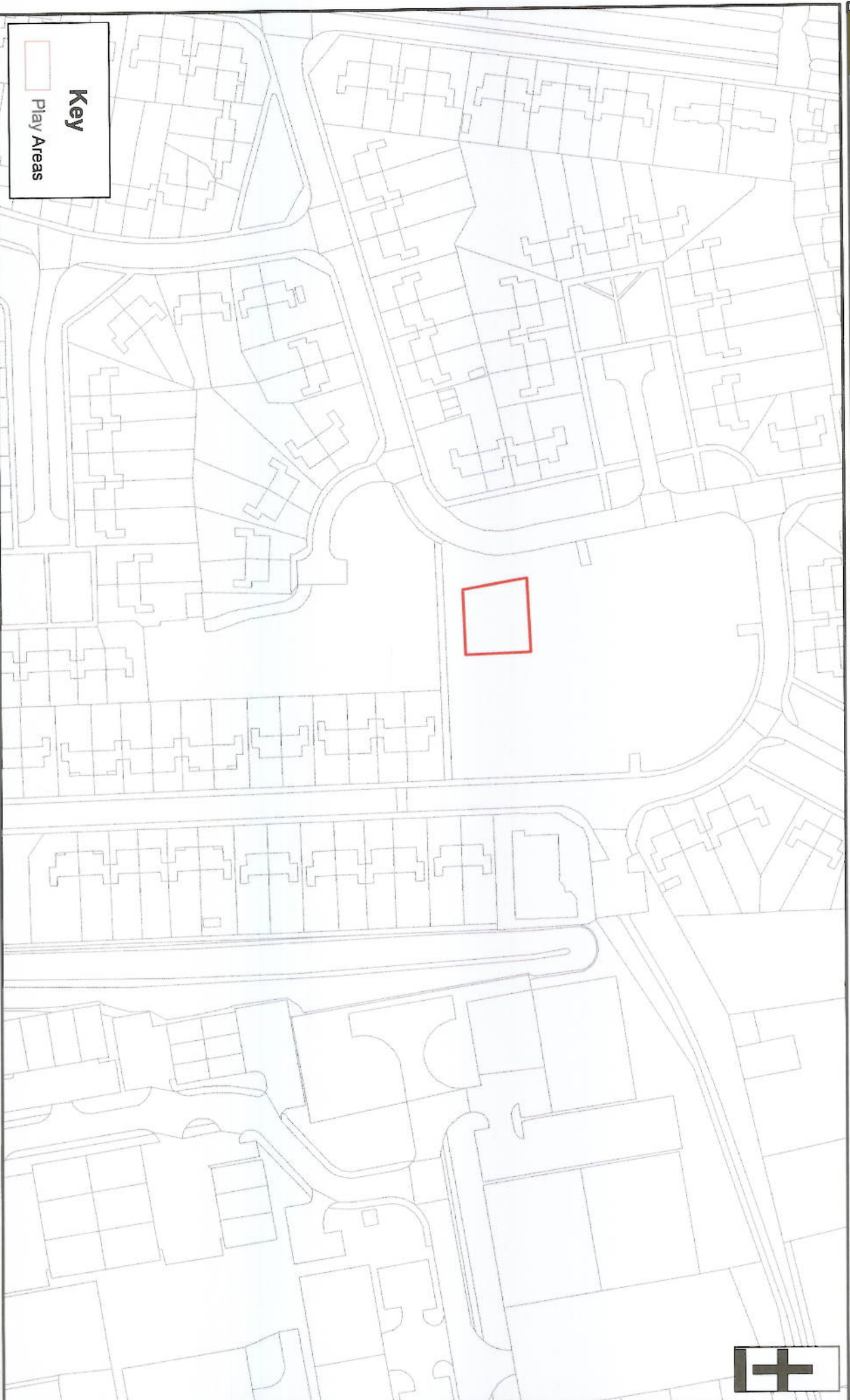
 Play Areas



This map is reproduced from Ordnance Survey material with the permission of Ordnance Survey on behalf of the controller of Her Majesty's office © Crown copyright. Unauthorised reproduction infringes Crown copyright and may lead to prosecution or civil proceedings. Hartlepool, B.C. LA09057L 1999

Sub Title: Dog Control Order Areas
Scale: 1:2,500
Date: 20th December 2007
Drawn By: Parks and Countryside BU

Hartlepool Borough Council
 Adult and Community Services Department
 Parks and Countryside
 Suite 8, Municipal Buildings
 Church Square
 Hartlepool, TS24 7ED
 Tel: 01429 523524
 Fax: 01429 523450



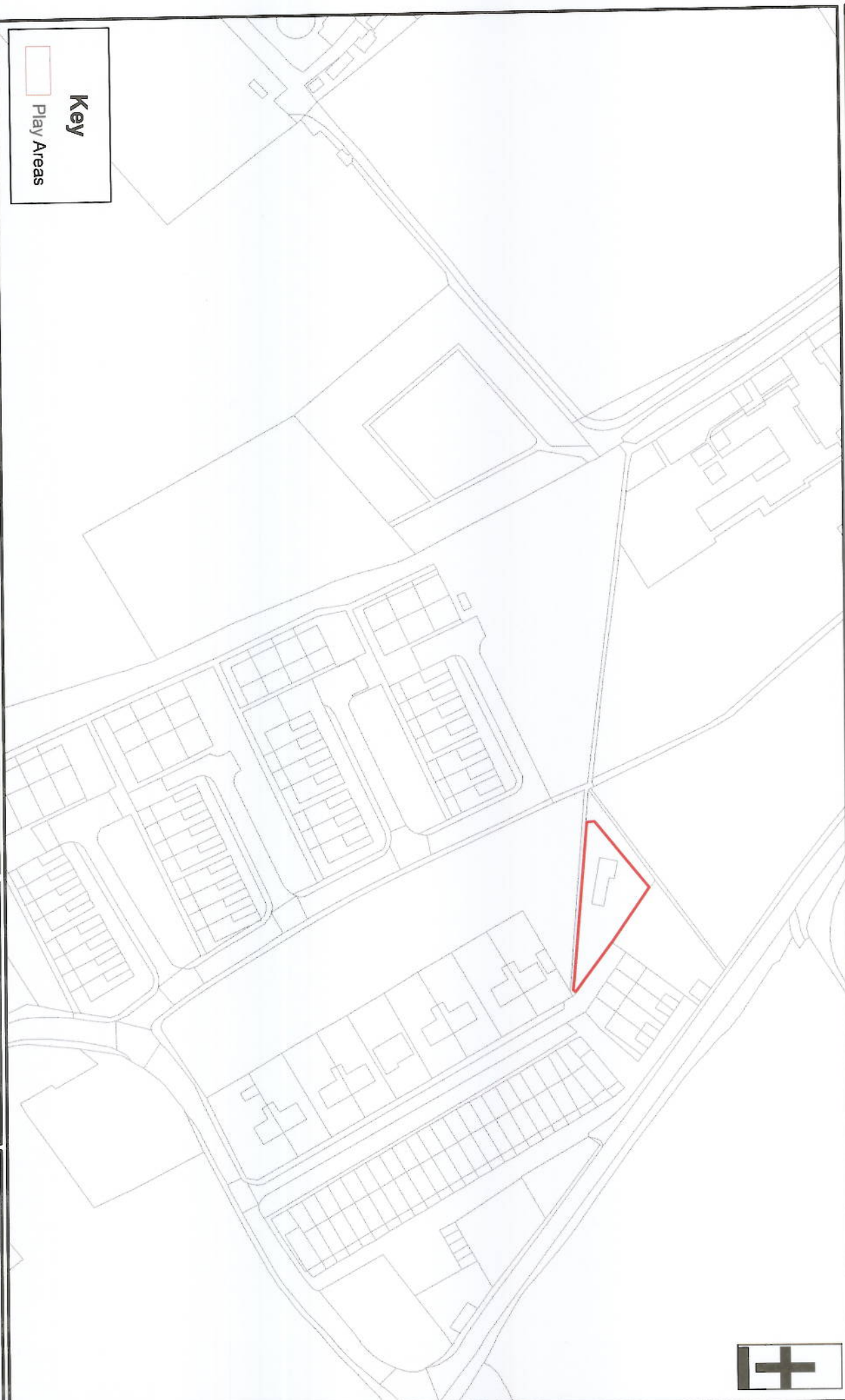
Key

Play Areas

This map is reproduced from Ordnance Survey material with the permission of Ordnance Survey on behalf of the controller of Her Majesty's office © Crown copyright. Unauthorised reproduction infringes Crown copyright and may lead to prosecution or civil proceedings. Hartlepool B.C. LA09057L 1999

Sub Title: Dog Control Order Areas
Scale: 1:1,500
Date: 20th December 2007
Drawn By: Parks and Countryside BU

Hartlepool Borough Council
Adult and Community Services Department
Parks and Countryside
Suite 8 Municipal Buildings
Church Square
Hartlepool, TS24 7EQ
Tel: 01429 523524
Fax: 01429 523450



Key

 Play Areas



HARTLEPOOL
BOROUGH COUNCIL

This map is reproduced from Ordnance Survey material with the permission of Ordnance Survey on behalf of the controller of Her Majesty's office © Crown copyright. Unauthorised reproduction infringes Crown copyright and may lead to prosecution or civil proceedings. Hartlepool B.C. LA09057L 1999

Sub Title: Dog Control Order Areas
Scale: 1:1,500
Date: 20th December 2007
Drawn By: Parks and Countryside BU

Hartlepool Borough Council
Adult and Community Services Department
Parks and Countryside
Suite 8, Municipal Buildings
Church Square
Hartlepool, TS24 7EQ
Tel: 01429 523524
Fax: 01429 523450



Key

 Local Nature Reserves

This map is reproduced from Ordnance Survey material with the permission of Ordnance Survey on behalf of the controller of Her Majesty's office © Crown copyright. Unauthorised reproduction infringes Crown copyright and may lead to prosecution or civil proceedings. Hartlepool, B.C. LA09057L 1999

Sub Title: Dog Control Order Areas

Scale: 1:8,500

Date: 20th December 2007

Drawn By: Parks and Countryside BU

Hartlepool Borough Council
Adult and Community Services Department
Parks and Countryside
Suite 8, Municipal Buildings
Church Square
Hartlepool, TS24 7EQ

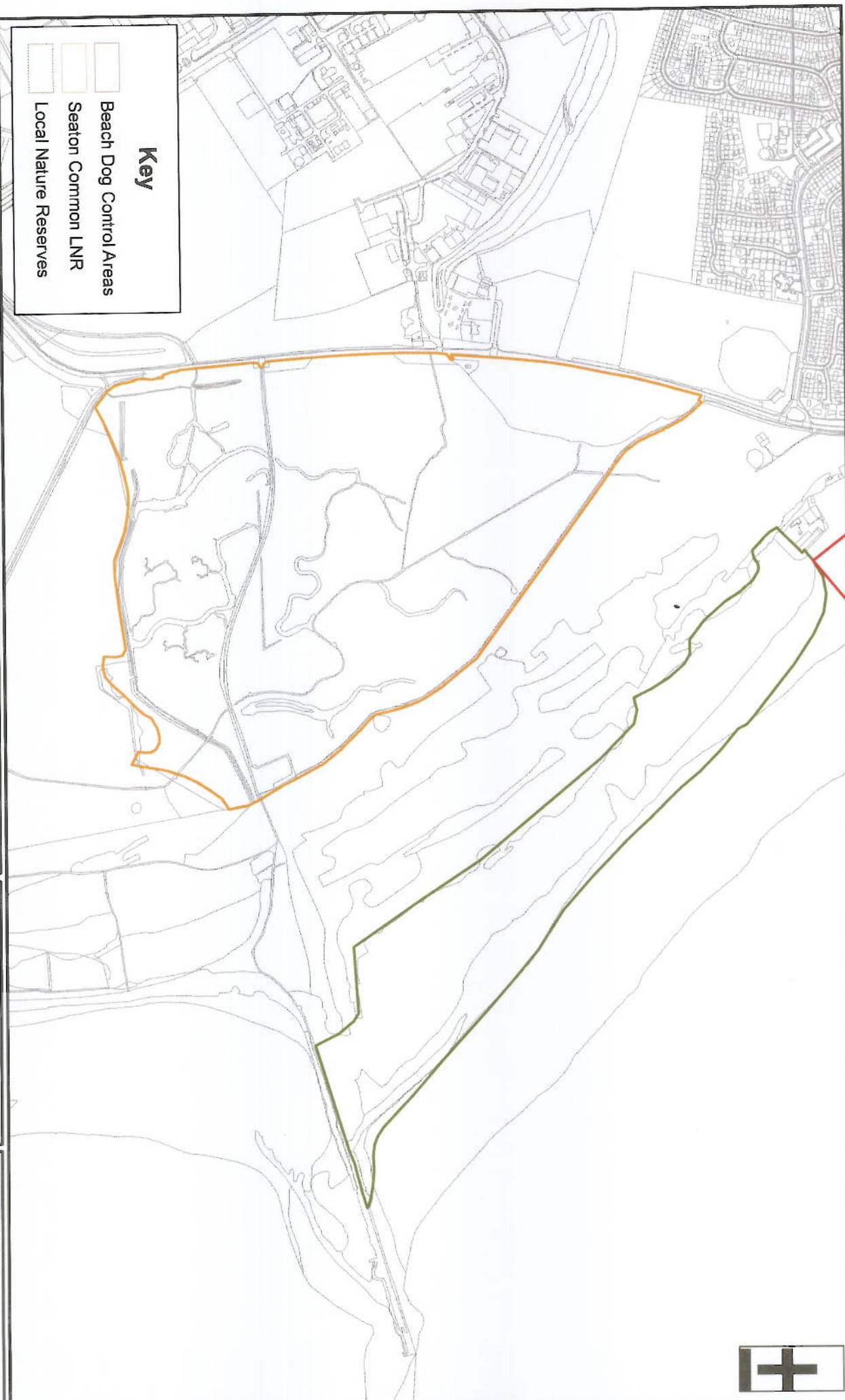
Tel: 01 429 523624
Fax: 01 429 523450

APPENDIX D

The following locations are areas where dogs shall be permitted to exercise freely.

- HART TO HASWELL LOCAL NATURE RESERVE (see map D1)
- SEATON DUNES LOCAL NATURE RESERVE (see map D2)
- GREATHAM BECK LOCAL NATURE RESERVE (see map D3)
- HART WARREN DUNES LOCAL NATURE RESERVE (see map D4)
- SUMMERHILL VISITOR CENTRE (see map D5)
- FAMILY WOOD (see map D6)

This list is not exhaustive, but indicative in its approach.



Key

- Beach Dog Control Areas
- Seaton Common LNR
- Local Nature Reserves

This map is reproduced from Ordnance Survey material with the permission of Ordnance Survey on behalf of the controller of Her Majesty's office © Crown copyright. Unauthorised reproduction infringes Crown copyright and may lead to prosecution or civil proceedings. Hartlepool, B.C. LA09057L 1999

Sub Title: Dog Control Order Areas

Scale: 1:10,000

Date: 20th December 2007

Drawn By: Parks and Countryside BU

Hartlepool Borough Council
Adult and Community Services Department
Parks and Countryside
Suite 8 Municipal Buildings
Church Square
Hartlepool, TS24 7EQ

Tel: 01 429 523524
Fax: 01 429 523450



Key




Local Nature Reserves

This map is reproduced from Ordnance Survey material with the permission of Ordnance Survey on behalf of the controller of Her Majesty's office © Crown copyright. Unauthorised reproduction infringes Crown copyright and may lead to prosecution or civil proceedings. Hartlepool, B.C. LA09057L 1999

Sub Title: Dog Control Order Areas
 Scale: 1:3,500
 Date: 20th December 2007
 Drawn By: Parks and Countryside BU

Hartlepool Borough Council
 Adult and Community Services Department
 Parks and Countryside
 Suite 8, Municipal Buildings
 Church Square
 Hartlepool, TS24 7EQ
 Tel: 01 429 523524
 Fax: 01 429 523450

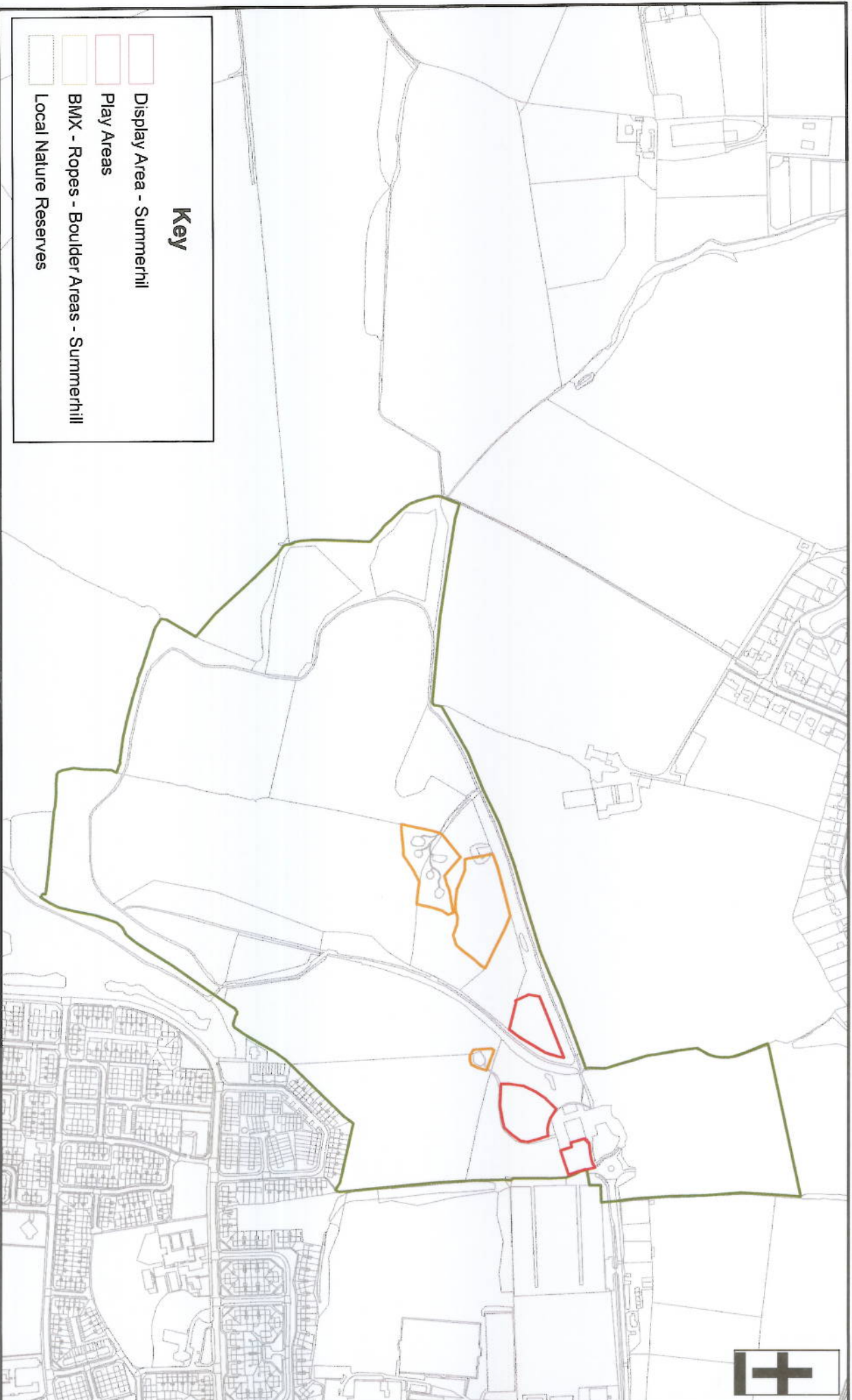
**Key** Local Nature Reserves

This map is reproduced from Ordnance Survey material with the permission of Ordnance Survey on behalf of the controller of Her Majesty's office © Crown copyright. Unauthorised reproduction infringes Crown copyright and may lead to prosecution or civil proceedings. Hartlepool B.C. LA09057L 1999

Sub Title: Dog Control Order Areas
Scale: 1:6,500
Date: 20th December 2007
Drawn By: Parks and Countryside BU

Hartlepool Borough Council
Adult and Community Services Department
Parks and Countryside
Suite 8, Municipal Buildings
Church Square
Hartlepool, TS24 7EQ
Tel: 01429 523524
Fax: 01429 523450

Summerhill Countryside Park



Key

- Display Area - Summerhill
- Play Areas
- BMX - Ropes - Boulder Areas - Summerhill
- Local Nature Reserves

This map is reproduced from Ordnance Survey material with the permission of Ordnance Survey on behalf of the controller of Her Majesty's office © Crown copyright. Unauthorised reproduction infringes Crown copyright and may lead to prosecution or civil proceedings. Hartlepool, B.C. LA09057L 1999

Sub Title: Dog Control Order Areas
 Scale: 1:6,500
 Date: 20th December 2007
 Drawn By: Parks and Countryside BU

Hartlepool Borough Council
 Adult and Community Services Department
 Parks and Countryside
 Suite 8, Municipal Buildings
 Church Square
 Hartlepool, TS24 7EQ
 Tel: 01429 523524
 Fax: 01429 523450

Family Wood

D6

Key

 Family Wood



This map is reproduced from Ordnance Survey material with the permission of Ordnance Survey on behalf of the controller of Her Majesty's office. Crown copyright. Unauthorised reproduction infringes Crown copyright and may lead to prosecution or civil proceedings. Hartlepool.B.C. LA09057L 1999

Sub Title: Dog Control Order Areas
Scale: 1:1,750
Date: 9th November 2007
Drawn By: Parks & Countryside BU

Hartlepool Borough Council
 Adult & Community Services Department
 Parks and Countryside
 Suite B, Municipal Buildings
 Church Square
 Hartlepool, TS24 7EQ
 Tel: 01429 523524
 Fax: 01429 523450