



HARTLEPOOL BOROUGH COUNCIL

Public Space Protection Orders (Dog Control): Location Maps

Part D: Schedule 7

The following maps illustrate the locations within the Borough of Hartlepool which are subject to Public Space Protection Orders (PSPOs) regarding dog control.

The legal Notice and Schedule for these PSPOs can be seen on the Council website at Hartlepool.gov.uk/dogs

Copyright: all maps reproduced from Ordnance Survey maps and may not be copied or reproduced without permission.




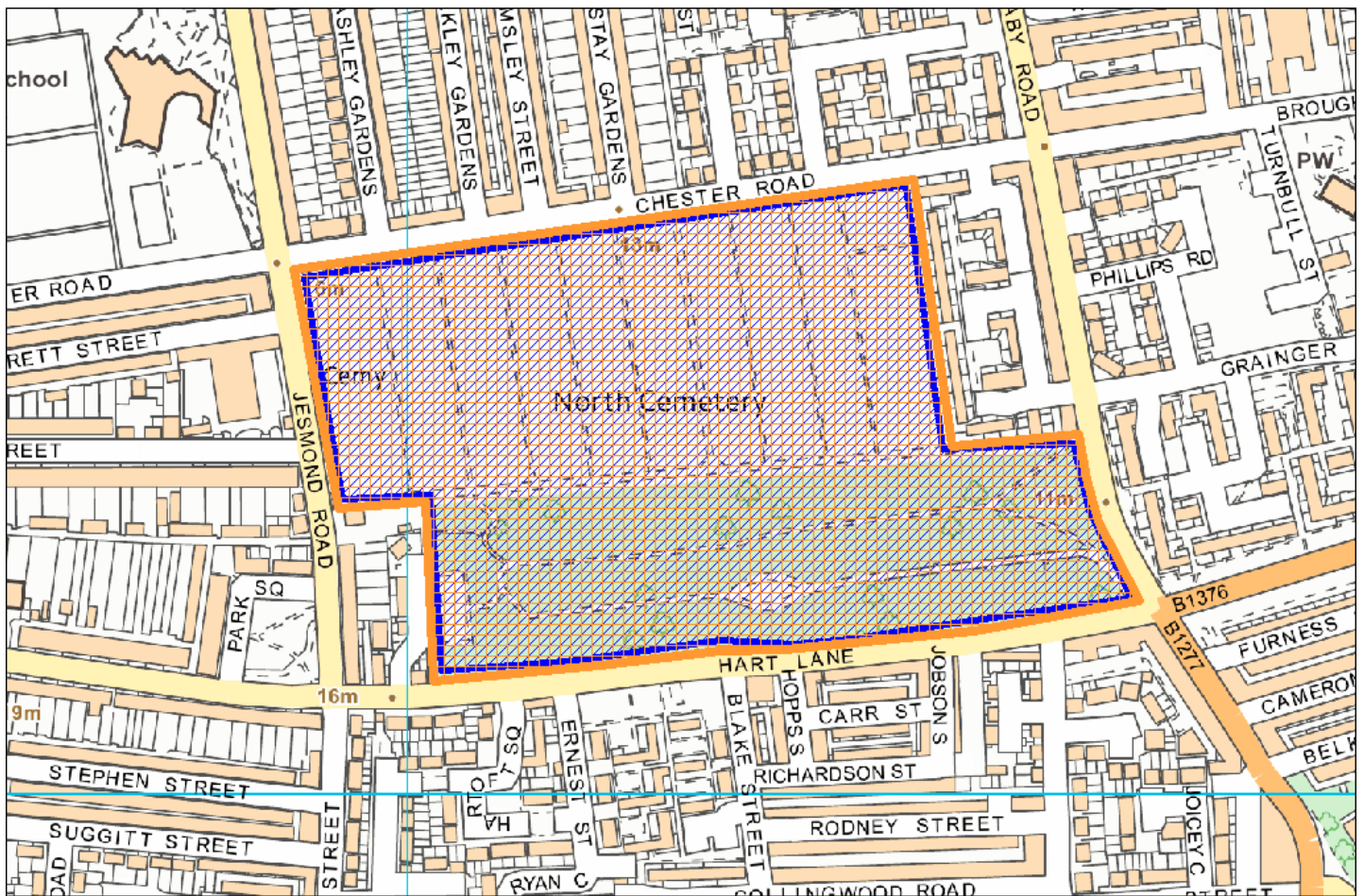
Photo by Leonides Ruvalcabar on Unsplash

Part D



Schedule 7: Restriction of Dog Lead Length to 1.5m

This Schedule applies to the following places listed and shown in blue on the maps in Part D:

D1: Stranton Cemetery



Legend

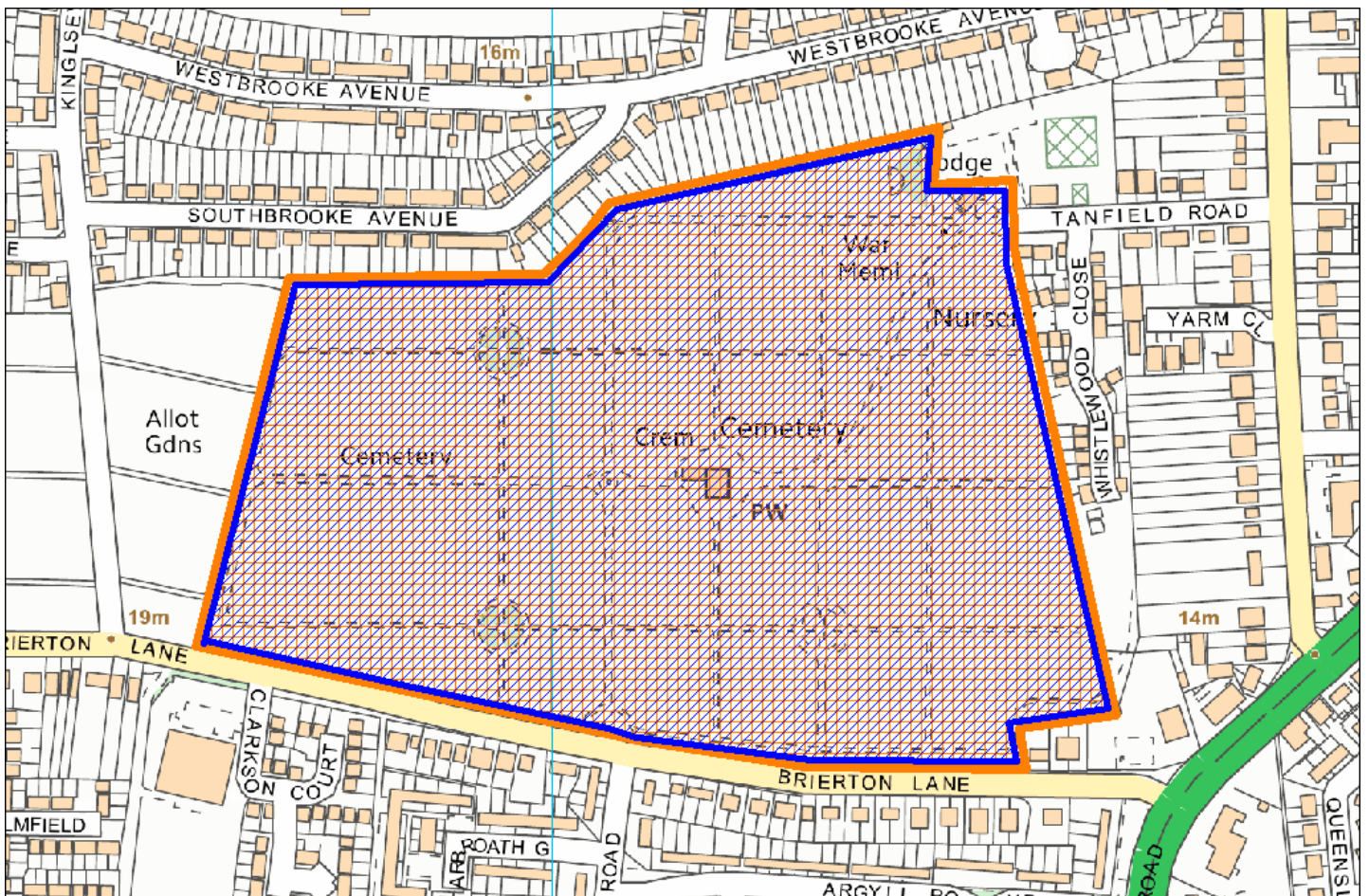
-  Area covered by PSPO (Dog on Lead)
-  Area covered by PSPO (Restricted Lead Length 1.5m)

Part D



Schedule 7: Restriction of Dog Lead Length to 1.5m

This Schedule applies to the following places listed and shown in blue on the maps in Part D:

D2: West View Cemetery



Legend

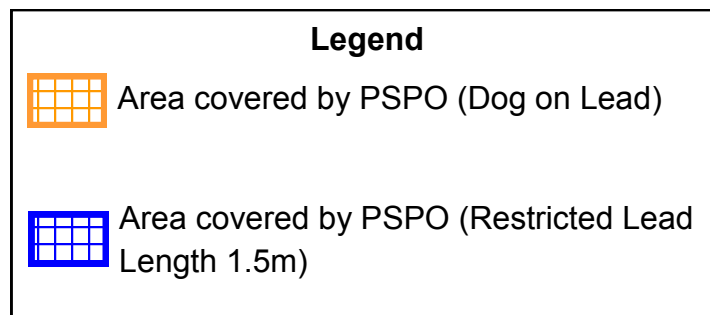
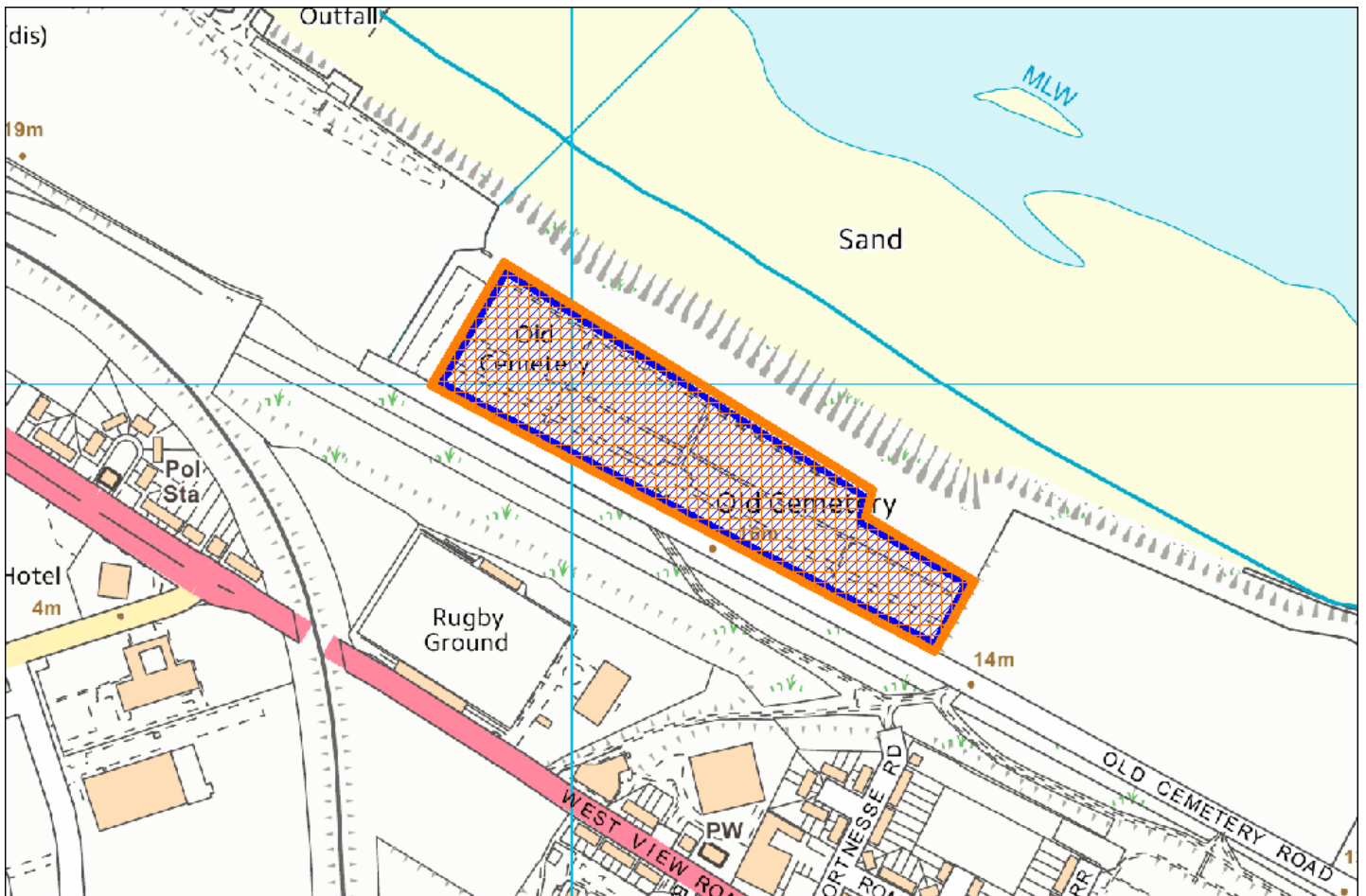
-  Area covered by PSPO (Dog on Lead)
-  Area covered by PSPO (Restricted Lead Length 1.5m)

Part D

Schedule 7: Restriction of Dog Lead Length to 1.5m

This Schedule applies to the following places listed and shown in blue on the maps in Part D:

D3: Spion Kop Cemetery

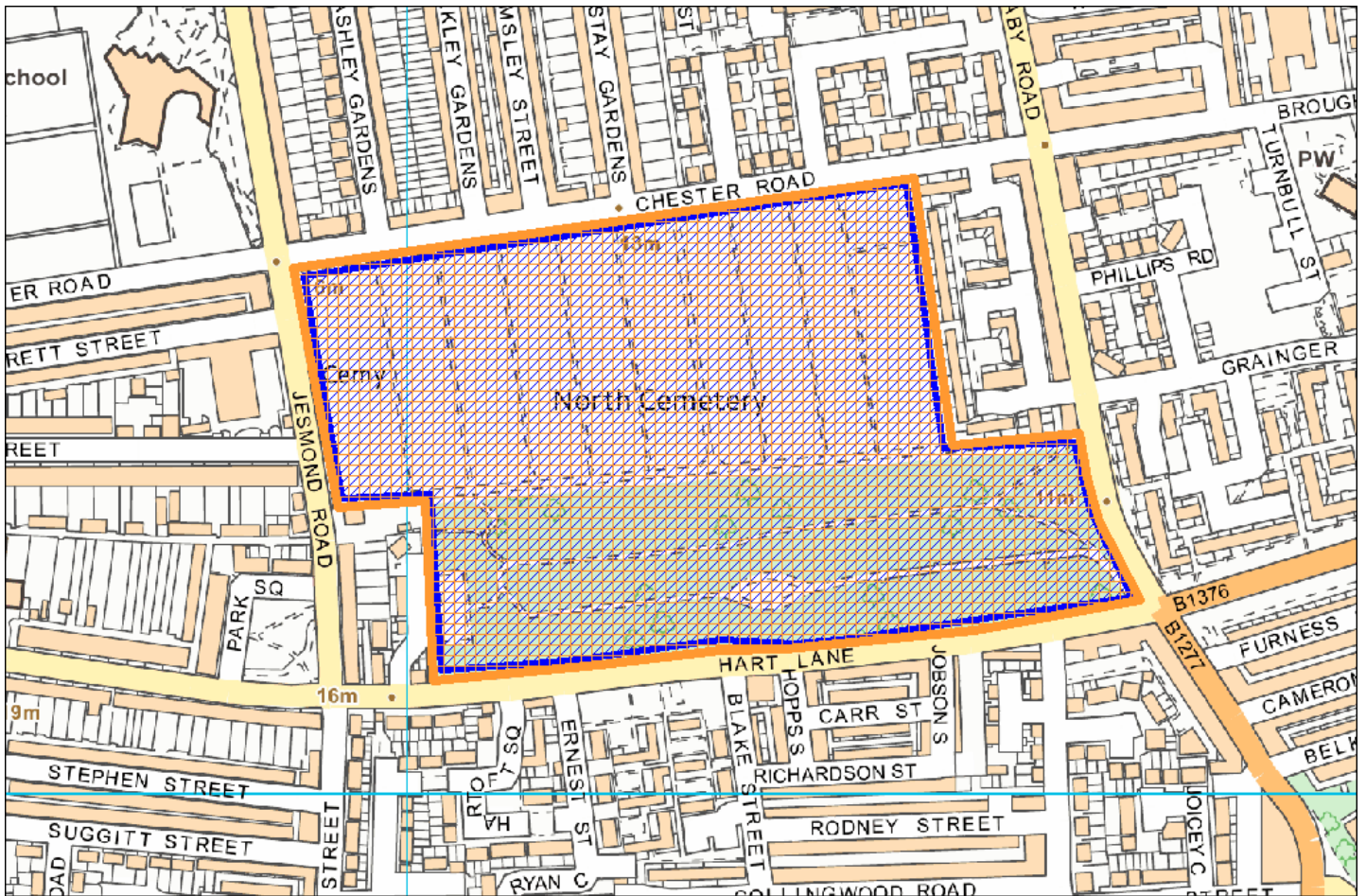


Part D



Schedule 7: Restriction of Dog Lead Length to 1.5m

This Schedule applies to the following places listed and shown in blue on the maps in Part D:

D4: North Cemetery



Legend

-  Area covered by PSPO (Dog on Lead)
-  Area covered by PSPO (Restricted Lead Length 1.5m)