

# PLEASE NOTE VENUE

## GENERAL PURPOSES (POLLING DISTRICT REVIEW) SUB-COMMITTEE AGENDA



Monday 3<sup>rd</sup> September 2007

at 10.00 am

in the Blue Room, Avondale Centre,  
Dyke House, Hartlepool  
(Raby Road entrance)

MEMBERS: GENERAL PURPOSES (POLLING  
DISTRICT REVIEW) SUB COMMITTEE:

Councillor J Marshall (Chair);  
Councillors Akers-Belcher, Griffin, Fleming, Morris, Shaw and Worthy.

Resident Representatives:  
Joan Steel (North), Bob Farrow (Central), Michael McKie (South).

1. **APOLOGIES FOR ABSENCE**
2. **TO RECEIVE ANY DECLARATIONS OF INTEREST BY MEMBERS**
3. **MINUTES**
  - 3.1 To confirm the minutes of the meeting held on 21<sup>st</sup> August 2007 (*to follow*)
4. **ITEMS REQUIRING DECISION**
  - 4.1 Review of Polling Districts and Polling Places – *Chief Solicitor*
5. **ANY OTHER ITEMS WHICH THE CHAIRMAN CONSIDERS ARE URGENT**

# **GENERAL PURPOSES (POLLING DISTRICT REVIEW) SUB-COMMITTEE**

**3<sup>rd</sup> September 2007**



**Report of:** Chief Solicitor

**Subject:** REVIEW OF POLLING DISTRICTS AND POLLING PLACES

---

## **1. PURPOSE OF REPORT**

To invite the sub-committee to conclude their proposals for the review

## **2. BACKGROUND**

At their last meeting on 21<sup>st</sup> August 2007, the sub-committee expressed their views regarding the number of polling districts that they considered to be appropriate for each of the 17 wards in borough. Whilst considering as an option a general approach for each ward to be divided into 2 districts, as opposed to the predominantly 3 districts at present, the sub-committee concluded that in most cases the characteristics of the ward were such that 3 districts would continue to be necessary.

## **3. PROPOSALS**

There will be circulated in advance of the meeting, plans and particulars showing the division of wards in accordance the views expressed by members at the last meeting.

The sub-committee should now consider the position regarding the location of polling places. As commented in an earlier report, the Council are empowered to identify a polling place, but if they refrain from doing so, the whole of the polling district constitutes the polling place. The Guidance issued by the Electoral Commission encourages the identification of specific polling places (which should be within the district). Whilst this approach would not generally present difficulties where a Council building is expected to be available into the foreseeable future (i.e. up to the next review in 2011),

problems could arise where premises not in Council control are relied upon, as continued availability of the premises cannot be guaranteed.

The sub-committee should, therefore, consider whether the current position, namely that the whole of the polling district is the polling place, should be maintained – leaving the precise location to be identified by the Returning Officer at the time of election. This option may be adopted generally, or it may be adopted in those wards where continued availability is uncertain.

Members will wish to address the suitability of known premises as against the criteria for polling stations which was circulated at the last meeting.

I will comment further in relation to the plans and particulars to be circulated. Any further comments received as a result of the public notice will also be available at the meeting.

Following the sub-committee's determination of the Council's proposals, they will be subject to public consultation, and to scrutiny. A draft consultation paper will be available prior to the meeting for member's consideration.

#### **4. RECOMMENDATION**

That the Sub-committee conclude their proposals for public consultation and scrutiny.

#### **5. CONTACT OFFICER**

Tony Brown/Christine Armstrong.

# **GENERAL PURPOSES (POLLING DISTRICT REVIEW) SUB-COMMITTEE**

**3 September 2007**



**Report of:** Chief Solicitor (Report No.2)

**Subject:** REVIEW OF POLLING DISTRICTS AND POLLING PLACES

---

## **1. PURPOSE OF REPORT**

To invite the sub-committee to provide further comment in relation to the designation of polling places, the criteria for polling stations and to conclude their proposals for the review.

## **2. DESIGNATION OF POLLING PLACES**

2.1 In addition to establishing the boundaries of Polling Districts, the review should consider the identification of the designated polling place in each district at which the polling station would be located. A 'place' may comprise a location or a building, or the whole or part of the polling district. If no place is designated, then, by law, the district is 'the place', and a polling station may be located anywhere in the district.

2.2 Designation of a polling place necessitates a reasonable degree of certainty that suitable premises for the location of the polling station will be available until the next review.

2.3 The following factors are relevant –

- Where suitable premises are in Council ownership, e.g. schools, community centres, libraries, then it would be reasonable to identify such premises as the polling place. It would be unwise to seek to identify a specific room or section of the building as a change in circumstances might render the place unavailable.
- Where Council premises are not available, and it becomes necessary to rely on premises in the control of private persons/organisations, it is unlikely that the owner will be prepared to commit to the use of the

premises in the long term. If there are alternative polling stations within an area comprising part of the district but uncertainty whether any of them will be available come an election, the polling place could be the area enclosing all alternative premises. In some instances, it may be possible to enter into a service level agreement for premises to be made available over the period until next review and, on that basis to identify the premises as the polling place.

- Where no suitable premises are identifiable, and reliance must be made on e.g. a portable unit, the whole of the district should be identified as the polling place.

### 3. CRITERIA FOR POLLING STATIONS

(As far as is practicable a polling place needs to meet all of these criteria)  
(This replicates the paper tabled at the last meeting)

#### 3.1 Location of building

- Is it located close to where most of the electors in the polling district live?
- Is it at the top or bottom of a steep hill?
- Does it have suitable access from a road?
- Is there a pavement, does it have a dropped kerb nearby?
- Are there convenient public transport links?

#### 3.2 Parking facilities

- Are there adequate parking facilities close to the entrance of the building
- If not, is there anywhere close by that could be used for parking just on polling day?
- How far do electors have to walk from the car park to the polling station?
- Is there a designated disabled parking space or could one be provided?

#### 3.3 Pathways

Is the approach from the road and car parking a smooth non slip surface without steps, potholes, broken slabs?

#### 3.4 Is the approach well lit?

#### 3.5 Entrance

- Does the building have a level entrance?
- Are there any steps to the entrance to the building?
- Are the stairs highlighted?

- Is there a handrail?
- Is there a permanent ramp?
- Could a temporary ramp be provided?
- Is the door wide enough for a wheelchair user to gain access?
- How heavy are the doors for a frail or elderly person to open?
- Do the doors need to be propped open?

**3.6 Inside the building**

- Are there any internal steps or barriers to electors?
- Are doormats level with the floor? If not, can they be removed?
- Are there any other trip hazards?
- Is there a suitable non-slip floor covering? Would it become slippery when wet?
- Are there any corridors which may be difficult to negotiate for any electors using wheelchairs or those who find walking difficult?
- Is there enough space in the room for staff, polling equipment plus a wheelchair?
- Is there adequate lighting?

**4. RECOMMENDATION**

That the sub-committee address the designation of polling places in accordance with the principles set out in para 1 and having regard to the availability of suitable polling stations.

**5. CONTACT OFFICER**

Tony Brown/Christine Armstrong.

# **HARTLEPOOL BOROUGH COUNCIL**



**HARTLEPOOL**  
BOROUGH COUNCIL

## **REVIEW OF POLLING DISTRICTS AND POLLING PLACES**

**September 2007**

## **INTRODUCTION**

The Electoral Administration Act 2006 inserted into the Representation of the People Act 1983 ("the Act"), a new s.18A which requires local authorities to undertake a review of the Parliamentary Polling Districts and Polling Places in accordance with the further provisions inserted. The review is required to be completed within 12 months of the date on which s. 18A came into operation – namely 1 January 2007 (as provided by the Review of Polling Districts and Polling Places (Parliamentary Elections) Regulations 2006). A review must, therefore, be completed by 31 December 2007.

Hartlepool Borough Council has commenced a review of the Polling Districts and Polling Places in the Hartlepool Constituency. The Council's General Purposes Committee have appointed a sub-committee, comprising members of the committee and a resident representative from each of the Council's 3 Consultative Forums, to prepare the Council's proposals for polling districts and polling places. Following preparation of and consultation on the proposals, the sub-committee will report to the General Purposes Committee before submission of the final proposals to the Council for approval in December 2007.

Ss.18A– 18C and Schedule 1A of the Act stipulate rules for the review of polling districts and polling places. Guidance on the conduct of reviews has been issued by the Electoral Commission in circular 28/2007 entitled "Reviews of Polling Districts, Polling Places and Polling Stations". Anyone wishing to read the guidance should contact the Electoral Commission at Trevelyan House, Great Peter Street, London SW1 2HW or view the document on their website by clicking the link <http://www.electoralcommission.gov.uk/templates/search/document.cfm/19804>

The purpose of this consultation document is to present the Council's proposals in the context of the statutory provisions and the information considered by the General Purposes (Review of Polling Districts) Sub-committee. Additional information can be found on the Council's website [www.hartlepool.gov.uk](http://www.hartlepool.gov.uk) by clicking on the link on the home page. For any further queries telephone the Elections Office on 01429 523088

Schedule 1A to the Act provides –

### **Review of polling districts and polling places**

1. The relevant authority must publish notice of the holding of a review.
2. The authority must consult the returning officer for every parliamentary election held in a constituency which is wholly or partly in its area.
- 3 (1) Every such returning officer must make representations to the authority.
  - (2) The representations must include information as to the location of polling stations (existing or proposed) within polling places (existing or proposed).
  - (3) The representations must be published in such manner as is prescribed.



- 4 (1) The authority must seek representations from such persons as it thinks have particular expertise in relation to access to premises or facilities for persons who have different forms of disability.
- (2) Such persons must have an opportunity—
  - (a) to make representations;
  - (b) to comment on the returning officer's representations.
5. Any elector in a constituency situated in whole or in part in the authority's area may make representations.
6. Representations made by any person in connection with a review of polling places may include proposals for specified alternative polling places.
7. On completion of a review the authority must—
  - (a) give reasons for its decisions in the review;
  - (b) publish such other information as is prescribed."

This Consultation Document is made available to the general public and is being sent to the following people and organisations –

All Members of Hartlepool Borough Council  
Director of Adult and Community Services  
Director of Children's Services  
Political Groups and Political Parties  
Parish Councils and Parish Meetings  
Neighbourhood Consultative Forum Resident Representatives  
Housing Hartlepool  
Hartlepool Voluntary Development Agency  
Hartlepool Access Group

Comments and alternative suggestions may be made by post addressed to the Electoral Registration Officer, Civic Centre, Hartlepool TS24 8AY or by e-mail to [elections@hartlepod.gov.uk](mailto:elections@hartlepod.gov.uk). Responses should be submitted no later than 9 November 2007. The Review of Polling Districts Sub-committee will consider any responses at their meeting on 22 November 2007 preparatory to the submission of final proposals to the Committee and Council. Anyone submitting a response should be aware that their full response including any personal details supplied will be accessible by the public.

## **HARTLEPOOL BOROUGH COUNCIL**

### **REVIEW OF POLLING DISTRICTS AND POLLING PLACES**

#### **1. RELEVANT LEGISLATIVE PROVISIONS**

- 1.1 Section 18A Representation of the People Act 1983 ("the Act") provides the following rules for review of Parliamentary polling districts in England –

(a) the authority must seek to ensure that all electors in a constituency in its area have such reasonable facilities for voting as are practicable in the circumstances;

(b) in England, each parish is to be a separate polling district;

- 1.2 Section 18B of the Act provides the following rules for review of polling places

(a) the authority must seek to ensure that all electors in a constituency in its area have such reasonable facilities for voting as are practicable in the circumstances;

(b) the authority must seek to ensure that so far as is reasonable and practicable every polling place for which it is responsible is accessible to electors who are disabled;

(c) the authority must have regard to the accessibility to disabled persons of potential polling stations in any place which it is considering designating as a polling place or the designation of which as a polling place it is reviewing;

(d) the polling place for a polling district must be an area in the district, unless special circumstances make it desirable to designate an area wholly or partly outside the district;

(e) the polling place for a polling district must be small enough to indicate to electors in different parts of the district how they will be able to reach the polling station.

#### **2. APPROACH TAKEN BY THE REVIEW OF POLLING DISTRICTS SUB-COMMITTEE**

- 2.1 The sub-committee's approach to the review of boundaries and polling places was as set out in the EC Circular 28/2007 ("the Guidance") which explains the processes and basis for the review. The sub-committee considered that the most practical approach is to consider the availability of premises likely to be available and suitable for use as polling stations and then to build polling district boundaries around them. In considering polling stations, Members' attention was drawn particularly to paragraphs 28 - 38 of the guidance which comment on the relevant principles -

- All electors must have reasonable facilities to vote;
- The place must be accessible for all voters, including those with disabilities;
- There should not be major obstacles between voters and their polling stations;
- Polling places should be within the polling district unless this is not possible;
- Each parish must be a separate polling district; if this creates too large a district, it should be split into separate districts.

2.2 The sub-committee considered the following material -

- 1) Current district boundaries - maps showing location of most recently used polling stations
- 2) List of existing halls/rooms available for public use/hiring
- 3) Electorate at existing polling stations
- 4) Turnout at existing polling stations
- 5) Postal vote applications ward by ward
- 6) Any comments received in respect of last used polling stations
- 7) Information relating to future residential development
- 8) Draft Hartlepool Borough Council Accessibility Strategy
- 9) Future population estimates from Tees Valley Joint Strategy Unit
- 10) EC Circular 28/2007
- 11) Criteria for Polling Stations (drawn from the Guidance)

The material considered by the sub-committee is available for inspection at the Civic Centre and Central Library and on the Council's web site (see Introduction).

2.3 The sub-committee addressed the following issues -

- 1) The ideal number of polling districts per ward - the ratio of electors
- 2) The preferred polling places having regard to the issues referred to in the Guidance, and
- 3) The boundaries of polling districts within each ward.

2.4 The sub-committee were advised that the review of the polling districts called for an assessment of the number of polling stations that is generally necessary to provide for an acceptable level of convenience and accessibility for the electorate. Currently the number of polling districts is predominantly 3 in each ward, but there are also wards with 2, 4 and even 6 polling stations, because of the geographical characteristics of each ward. Any general principle will be subject to exceptions.

They were advised that on average over the 17 wards, there were approximately some 3950 electors per ward and an average number of

electors per district of some 1350 approximately. Their attention was drawn to the fact that at an average turn out of 28% this provided an average number of votes per polling district of 390, but that, after allowing for some 7000 postal votes cast, the number of personal voters attending the polling station would be in the order of 250. It was indicated that there was a reasonable prospect that the number of postal voters would increase in the foreseeable future, perhaps by a further 5% of the electorate.

It was suggested to the sub-committee that, having regard to the general character of the wards, the wards are reasonably compact, distances within any ward are not excessive and locations within each ward generally reasonably accessible – subject to the intervention of obstructive features such as major road, large green areas etc. which might present obstacles to access to polling stations

Having regard to these issues, it was suggested that the sub-committee might incline to the view that a general reduction in the number of polling stations would be appropriate. A ward currently with 3 stations might be adequately furnished with 2 in future. An incidental result of any reduction would be a reduction in the costs of providing polling stations, which currently amounted to some £500 on average (rent, staffing etc).

### 3. **THE COUNCIL'S PROPOSALS**

The Council's proposals are set out in the Appendix to this Consultation Paper.

*(Proposal summary to be inserted following 3 Sep meeting)*

### 4. **RETURNING OFFICER'S REPORT**

The Returning Officer's report comments on all existing polling stations used at elections and any new polling stations which would probably be chosen if the new proposals were accepted by the authority.

The report focuses on the suitability of the existing and proposed polling stations in relation to:

- Access for all electors including those with any disability
- Facilities for the required staff, tables, booths and notices

The report is circulated with this Consultation Paper and is available from the Civic Centre, the Central Library and on the Council's website (see Introduction).

## **5. NEXT STEPS**

- 5.1 If you wish to express your views on the issues raised in this consultation document please do so in writing either by post or e-mail, as stated below. Comments and suggestions with regard to accessibility by persons suffering from any disability would be particularly welcomed.
- 5.2 Responses should be directed to the Electoral Registration Officer, Hartlepool Borough Council, Civic Centre, Hartlepool, TS24 8AY or by e-mail to [elections@hartlepod.gov.uk](mailto:elections@hartlepod.gov.uk) and should be received by 9 November 2007. Any enquiries regarding the review may be submitted in writing or by telephoning 01429 523088.
- 5.3 Following collation of the responses to consultation, the proposals will be reviewed on 22 November 2007 by the Polling Districts Review Sub-committee in the light of the responses and Final Proposals are expected to be submitted to the General Purposes Committee at their meeting on 3 December 2007. It is intended that the General Purposes Committee will submit the Final Proposals to the Council on 13 December 2007.
- 5.4 Please note that responses will be available for inspection under the Access to Information provisions of the Local Government Act 1972 and the Freedom of Information Act 2000.

Consultation Paper prepared and published by –

Electoral Registration Officer  
Civic Centre  
Hartlepool  
TS24 8AY

September 2007

(As far as is practicable a polling place needs to meet all of these criteria)

## Location of building

- Is it located close to where most of the electors in the polling district live?
- Is it at the top or bottom of a steep hill?
- Does it have suitable access from a road?
- Is there a pavement, does it have a dropped kerb nearby?
- Are there convenient public transport links?

## Parking facilities

Are there adequate parking facilities close to the entrance of the building  
If not, is there anywhere close by that could be used for parking just on polling day?

How far do electors have to walk from the car park to the polling station?

Is there a designated disabled parking space or could one be provided?

## Pathways

Is the approach from the road and car parking a smooth non slip surface without steps, potholes, broken slabs?

Is the approach well lit?

## Entrance

Does the building have a level entrance?

Are there any steps to the entrance to the building?

Are the stairs highlighted?

Is there a handrail?

Is there a permanent ramp?

Could a temporary ramp be provided?

Is the door wide enough for a wheelchair user to gain access?

How heavy are the doors for a frail or elderly person to open?

Do the doors need to be propped open?

## Inside the building

Are there any internal steps or barriers to electors?

Are doormats level with the floor? If not, can they be removed?

Are there any other trip hazards?

Is there a suitable non-slip floor covering? Would it become slippery when wet?

Are there any corridors which may be difficult to negotiate for any electors using wheelchairs or those who find walking difficult?

Is there enough space in the room for staff, polling equipment plus a wheelchair?

Is there adequate lighting? Test the lights yourself.

**Hartlepool Borough Council**  
**Review of Polling Districts 2007**  
**PROPOSED POLLING PLACES**

WARD	POLLING DISTRICT	ELECTORATE (APPROX)	PROPOSED POLLING PLACE (S)
Brus	AA	2027	Workingmen's Club, King Oswy Drive* or St Hild's School or St. John Vianney School
	AB	2327	West View Community Centre
	AC	383	St. Thomas More Parish Centre
Burn Valley	BA	1148	Eldon Grove Primary School
	BB	1744	St. Matthew's Community Centre
	BC	1355	Oxygen Centre, Shrewsbury Street
Dyke House	CA	1013	Lime Crescent Flatlets***
	CB	1172	Jesmond Road Primary School**
	CC	1620	Brougham Annexe, Wharton Terrace
Elwick	DA	484	Village Hall, Front Street, Hart
	DB	110	Portacabin, Merlin Way/Bluebell Way
	DC	529	WI Hall, The Green, Elwick
	DD	167	Portacabin, The Wynd, Wynyard Woods, Wynyard
	DE/DF	213	Village Hall, Dalton Piercy
	DG/DH	90	Portacabin, Car Park – Blue Bells, Newton Bewley
Fens	EA	1437	The Vineyard, Mowbray Road
	EB/EC	2638	Fens Primary School
Foggy Furze	FA	1218	Foggy Furze Branch Library
	FB	1355	St Cuthbert's Church Hall, Stratford Road
	FC	1418	Belle Vue Community Centre* or Belle Vue Social Club
Grange	GA	1652	St. Johns Ambulance Building, Sandringham Road
	GB	1171	Lynfield Community & Learning Centre
	GC	1117	Walmsley Hall, Osborne Road/Stanhope Avenue**
Greatham	HA	886	Portacabin, Layby adj to 457 Catcote Road
	HB	795	Greatham Community Centre, Front Street, Greatham
Hart	IA	994	Barnard Grove Primary School
	IB	1594	St Marks Community Centre
	IC	1457	Bamburgh Court***
	ID	539	Portacabin, Merlin Way/Bluebell Way
Owton	JA	1540	Owton Manor Primary School
	JB	824	Owton Manor Community Centre
	JC	1798	Grange Primary School
Park	KA	2006	High Tunstall School
	KB	1695	Bowls Pavilion, Ward Jackson Park
	KC	957	Hartlepool Cricket Club
Rift House	LA	914	Rift House Primary School
	LB	993	Browning Avenue Methodist Church
	LC	1213	Swinburne House, Swinburne Road
	LD	1509	Kingsley Primary School
Rossmere	MA	636	Tanfield Road Nursery
	MB	1483	Rossmere Centre, Rossmere Way
	MC	1341	Rossmere/Ardrossan Community Building
	MD	1199	Jutland Road Community Centre
Seaton	OA	1900	The Schooner, Warrior Drive
	OB	1713	Seaton Carew Branch Library
	OC	1676	Seaton Carew Youth Centre
St Hilda	NA	1514	Phoenix Centre
	NB	1510	St Helens Primary School
	NC	1301	Constables Lounge, Borough Hall
Stranton	PA	1065	Mill House Leisure Centre
	PB	841	Old West Quay or Baltic Suite
	PC	1124	Central Library, York Road
	PD	848	Burbank Community Centre
Throston	QA	2193	Throston Grange Community Centre
	QB	1351	Throston Grange Primary School
	QC	1189	Jesmond Road Primary School

\* To be confirmed

\*\* Outside ward

\*\*\* Subject to Housing Hartlepool consultation with residents

Amended: 30.8.07

## Hartlepool Borough Council

### Street Index for Proposed Polling Districts with Statistics

Street	Property Count	Elector Count
<b>BRUS WARD</b>		
<b><u>AA -</u></b>		
Barnes Court	15	19
Brancepath Walk	10	13
Bruntoft Avenue	88	130
Butterwick Road	6	9
Dobson Place	24	43
Dorchester Drive	30	55
Dowson Road	68	106
Easington Road	1	2
Fulthorp Avenue	52	85
Gibson Grove	6	14
Gilberti Place	12	22
Goldsmith Avenue	34	47
Hood Close	24	36
Howden Road	56	107
Hutone Place	8	13
Joyce Road	16	30
King Oswy Drive	129	213
Lamberd Road	51	89
Lazenby Road	48	91
Marshall Close	16	22
Merriman Green	21	38
Miller Crescent	71	114
Nesbyt Road	12	20
Nicholson Way	16	21
Pert Road	24	51
Porrett Close	10	17
Ridlington Way	78	141
Rogeri Place	16	32
Speeding Drive	12	21
Tempest Road	56	89
Whin Meadows	131	229
Whittrout Road	59	108
<b>Total : 32 Streets</b>	<b>1,200</b>	<b>2,027</b>
<b><u>AB -</u></b>		
Annandale Crescent	112	187
Arkley Crescent	39	68
Atkinson Court	8	14
Boagey Walk	10	10
Bradshaw Court	12	16
Bruce Crescent	180	274
Brus Corner	11	4
Bulmer Place	11	21
Carrick Street	44	75
Carter Drive	0	0
Clifford Close	22	31
Davison Drive	52	84
Dickens Street	3	6
Ellett Court	24	24
Emerson Court	11	16
Garside Drive	32	50
Hastings Place	8	13
Horsley Place	6	10
John Howe Gardens	46	97
Jones Road	80	131
Jowitt Road	31	52
Liddell Court	9	0
Lightfoot Crescent	21	39
Miers Avenue	57	97
Pounder Place	15	26
Purves Place	8	10
Runciman Road	48	91
Sedgewick Close	50	0
Sharp Crescent	30	32
Skelton Street	56	93
Smyth Place	22	32
Waller Court	9	13
Warren Road	93	138
West View Road	231	408
Winterbottom Avenue	94	165
<b>Total : 35 Streets</b>	<b>1,485</b>	<b>2,327</b>



**Street Index for Proposed Polling Districts with Statistics**

<b>Street</b>	<b>Property Count</b>	<b>Elector Count</b>
<b>AC -</b>		
Easington Road	21	36
Holdforth Court	22	24
Holdforth Road	16	34
Howbeck Lane	20	33
Kensington Court	35	35
Kirkstone Court	7	15
Kirkstone Grove	24	37
Rawlings Court	13	18
Robson Court	16	21
Routledge Court	18	24
Thompson Grove	22	41
University Hospital of Hartlepool	89	8
Warren Court	28	28
Warren Road	3	5
Winterbottom Avenue	15	24
<b>Total : 15 Streets</b>	<b>349</b>	<b>383</b>

**Street Index for Proposed Polling Districts with Statistics**

<b>Street</b>	<b>Property Count</b>	<b>Elector Count</b>
<b>BURN VALLEY WARD</b>		
<b><u>BA -</u></b>		
Belmont Gardens	88	187
Claremont Drive	45	95
Claremont Flats	34	36
Eamont Gardens	84	163
Eamont Terrace	9	7
Eastland Avenue	8	19
Eldon Grove	30	69
Eltringham Road	7	14
Elwick Road	58	104
Grantham Avenue	43	81
Newlands Avenue	40	82
Northland Avenue	8	10
Park Road	82	156
Queensberry Avenue	39	72
Rosebank	7	19
Southland Avenue	8	13
Westland Avenue	10	21
<b>Total : 17 Streets</b>	<b>600</b>	<b>1,148</b>
<b><u>BB -</u></b>		
Alston Street	36	57
Arncliffe Gardens	84	176
Baden Street	41	43
Bangor Street	26	35
Burn Valley Road	31	46
Colenso Street	50	62
Colwyn Road	89	152
Ellison Street	35	54
Eltringham Road	7	14
Elwick Road	64	145
Grasmere Street	46	55
Keswick Street	52	75
Kimberley Street	46	43
Lansdowne Court	4	5
Lansdowne Road	77	146
Leyburn Street	33	48
Lister Street	14	15
Osborne Road	41	71
Park Road	30	67
Penrhyn Street	29	45
Powell Street	26	27
Rydal Street	52	54
Stanhope Avenue	30	67
Thirlmere Street	43	72
Wansbeck Gardens	91	164
York Road	11	6
<b>Total : 26 Streets</b>	<b>1,088</b>	<b>1,744</b>
<b><u>BC -</u></b>		
Blakelock Gardens	30	45
Blakelock Road	5	6
Burn Valley Grove	10	23
Charterhouse Street	37	45
Cornwall Street	139	192
Derby Street	34	34
Devon Street	32	29
Dorset Street	30	39
Eton Street	34	35
Gloucester Street	59	97
Harrow Street	37	39
Jackson Street	35	35
Jubilee Homes	12	18
Marlborough Street	35	49
Marske Street	27	32
Oxford Road	58	77
Redcar Close	19	22
Richmond Street	31	37
Rossall Street	27	34
Rugby Street	36	39
Shakespeare Avenue	29	49
Shrewsbury Street	47	73
Stockton Road	23	26
The Maltings	11	14

**Street Index for Proposed Polling Districts with Statistics**

<b>Street</b>	<b>Property Count</b>	<b>Elector Count</b>
Uppingham Street	39	46
Victoria Homes	14	17
Westbourne Road	105	203
<b>Total : 27 Streets</b>	<b>995</b>	<b>1,355</b>

**Street Index for Proposed Polling Districts with Statistics**

<b>Street</b>	<b>Property Count</b>	<b>Elector Count</b>
<b>DYKE HOUSE WARD</b>		
<b><u>CA -</u></b>		
Birch Walk	19	21
Cedar Walk	14	21
Challoner Road	77	153
Cherry Walk	10	14
Easington Road	61	93
Hawthorn Walk	17	28
Hazel Grove	32	38
Ivy Grove	54	83
Jesmond Gardens	51	82
Larch Grove	12	18
Lime Crescent	132	202
Oak Grove	18	21
Pine Grove	81	122
Raby Road	33	52
Willow Grove	18	22
Willow Walk	28	43
<b>Total : 16 Streets</b>	<b>657</b>	<b>1,013</b>
<b><u>CB -</u></b>		
Acclom Street	41	20
Ashley Gardens	47	97
Challoner Square	16	31
Chatham Gardens	22	38
Chatham Road	85	139
Chatham Square	10	21
Chester Road	60	64
Hart Lane	4	8
Harwood Street	35	1
Helmsley Street	58	92
Jesmond Gardens	44	78
Jesmond Mews	18	17
Jesmond Road	18	27
Jesmond Square	10	12
Marston Gardens	63	8
Marston Street	1	2
Moore Street	62	0
Oakley Gardens	57	99
Pelham Street	44	3
Raby Gardens	102	168
Raby Road	49	65
Raby Square	13	18
The Copse	13	21
Tweed Walk	35	41
Wynnstay Gardens	52	102
<b>Total : 25 Streets</b>	<b>959</b>	<b>1,172</b>
<b><u>CC -</u></b>		
Abigail Walk	11	22
Allerton Close	64	87
Amberton Road	38	69
Appleby Grove	10	13
Avondale Gardens	52	92
Brecongill Close	61	100
Breward Walk	12	29
Brougham Terrace	50	73
Grainger Street	33	34
Gray Street	50	46
Herbert Walk	9	14
Hurworth Street	49	33
Lancaster Court	41	48
Lancaster Road	47	93
Mapleton Road	30	38
Mason Walk	15	30
May Street	15	23
Middleton Road	30	50
Milbank Road	70	119
Parton Street	46	67
Perth Street	53	37
Potter Walk	15	26
Powlett Road	46	83
Raby Road	69	127
Sandsend Crescent	0	0
St Oswalds Street	34	46

**Street Index for Proposed Polling Districts with Statistics**

<b>Street</b>	<b>Property Count</b>	<b>Elector Count</b>
Turnbull Street	45	38
Tuson Walk	11	16
Wharton Terrace	97	167
<b>Total : 29 Streets</b>	<b>1,103</b>	<b>1,620</b>

**Street Index for Proposed Polling Districts with Statistics**

<b>Street</b>	<b>Property Count</b>	<b>Elector Count</b>
<b>ELWICK WARD</b>		
<b><u>DA -</u></b>		
Buckingham Avenue	8	15
Burns Close	14	21
Butts Lane	18	35
Clevecoat Walk	7	11
Easington Road	7	14
Front Street	34	65
Hart Pastures	15	29
Holyrood Crescent	14	31
Magdalene Drive	11	22
Milbank Close	33	58
Mill View	8	12
Naisberry	1	3
Nine Acres	14	27
Old School Lane	1	3
Otterington Close	8	15
Palace Row	14	21
South View	13	20
St James Grove	5	9
Sunderland Road	6	12
The Fens	6	10
Voltigeur Drive	23	43
White Hart Court	2	5
Worset Lane	2	3
<b>Total : 23 Streets</b>	<b>264</b>	<b>484</b>
<b><u>DB -</u></b>		
Kingfisher Close	53	103
West Hartlepool Road	2	7
<b>Total : 2 Streets</b>	<b>55</b>	<b>110</b>
<b><u>DC -</u></b>		
Benknowle Lane	5	9
Church Bank	6	16
Coal Lane	6	13
Coal Lane, Elwick	6	12
Crookfoot Elwick	5	7
Elwick	7	12
Elwick	10	15
Elwick,	6	20
Greenlea	11	23
Hillcrest Grove	18	35
Manor Close	26	41
Martindale Close	9	10
Mount Pleasant	3	6
North Close	22	38
North Lane	33	57
Sunderland Road	5	11
Sunderland Road	1	2
The Gill	6	9
The Green	49	87
The Paddock	16	38
The Walk	14	27
Three Gates	8	12
West Hartlepool Road	14	25
Wolviston	2	0
Worset Lane	3	4
<b>Total : 25 Streets</b>	<b>291</b>	<b>529</b>
<b><u>DD -</u></b>		
Amerston Close	22	47
Delamere	3	10
Eshton	13	30
Gledstone	13	27
Manor Fields	19	33
Sheepdene	2	4
Wolviston	1	1
Wynyard	2	4
Wynyard Woods	10	11
<b>Total : 9 Streets</b>	<b>85</b>	<b>167</b>
<b><u>DE -</u></b>		
Abbots Lea	9	16
College Close	16	34
Dalton Heights	7	19
Dalton Piercy Road	14	34

**Street Index for Proposed Polling Districts with Statistics**

<b>Street</b>	<b>Property Count</b>	<b>Elector Count</b>
Dalton Terrace	5	10
Denegarh	9	11
Manor Fields	11	22
North View	9	17
The Green	4	11
Three Gates	2	7
<b>Total : 10 Streets</b>	<b>86</b>	<b>181</b>
<b><u>DF -</u></b>		
Brierton Lane	13	28
Owton Fens	1	4
<b>Total : 2 Streets</b>	<b>14</b>	<b>32</b>
<b><u>DG -</u></b>		
Dalton Lane	7	14
Stockton Road	4	7
Stockton Road	1	4
<b>Total : 3 Streets</b>	<b>12</b>	<b>25</b>
<b><u>DH -</u></b>		
Dalton Lane	1	2
West Hartlepool Road	32	63
<b>Total : 2 Streets</b>	<b>33</b>	<b>65</b>

**Street Index for Proposed Polling Districts with Statistics**

<b>Street</b>	<b>Property Count</b>	<b>Elector Count</b>
<b>FENS WARD</b>		
<b><u>EA</u></b>		
Ashby Grove	16	37
Cranwell Road	55	101
Crowland Road	73	143
Fenton Road	60	117
Ingham Grove	23	51
Kesteven Road	72	146
Lincoln Road	29	59
Mowbray Road	34	72
Navenby Grove	13	32
Newark Road	68	145
Royston Grove	24	40
Spalding Road	136	275
Thursby Grove	26	35
Wainfleet Road	38	73
Winthorpe Grove	32	64
Witham Grove	28	47
<b>Total : 16 Streets</b>	<b>727</b>	<b>1,437</b>
<b><u>EB</u></b>		
Burwell Walk	16	33
Catcote Road	67	99
Cromer Walk	20	35
Downham Grove	12	15
Holland Road	6	11
Ian Grove	12	17
Iber Grove	16	23
Ibrox Grove	16	26
Inch Grove	12	13
Inchcape Road	22	34
Innes Road	54	81
Inverness Road	56	91
Irvine Road	50	88
Islay Grove	12	19
Ivanhoe Crescent	28	50
Kesteven Road	72	146
Mowbray Road	95	187
Owton Manor Lane	22	39
Retford Grove	24	43
Stamford Walk	34	69
Thetford Road	45	86
Upton Walk	16	25
Welland Road	40	76
<b>Total : 23 Streets</b>	<b>747</b>	<b>1,306</b>
<b><u>EC -</u></b>		
Boston Close	16	28
Brenda Road	1	2
Caistor Drive	68	138
Catcote Road	43	74
Chichester Close	60	117
Croxton Avenue	46	77
Dawlish Drive	8	17
Fareham Close	27	54
Fens Crescent	72	121
Honiton Way	10	17
Honiton Way	102	196
Inglefield	12	23
Meryl Gardens	31	59
Paignton Drive	19	34
Salcombe Drive	21	35
Stockton Road	42	86
Torquay Avenue	62	115
Truro Drive	77	139
<b>Total : 18 Streets</b>	<b>717</b>	<b>1,332</b>



**Street Index for Proposed Polling Districts with Statistics**

<b>Street</b>	<b>Property Count</b>	<b>Elector Count</b>
<b>FOGGY FURZE WARD</b>		
<b><u>FA -</u></b>		
Bute Avenue	8	18
Caledonian Road	82	167
Fernwood Avenue	63	124
Greta Avenue	58	119
Heathfield Drive	57	112
Kyle Avenue	14	27
Melrose Street	29	21
Oakland Avenue	49	93
Oban Avenue	30	58
Oxford Road	10	17
Peebles Avenue	48	82
Stockton Road	12	24
The Meadow	22	35
Ventnor Avenue	74	139
Waverley Terrace	8	16
Westbrooke Avenue	74	159
Westbrooke Grove	4	7
<b>Total : 17 Streets</b>	<b>642</b>	<b>1,218</b>
<b><u>FB -</u></b>		
Alverstone Avenue	42	75
Ashgrove Avenue	80	156
Ashgrove Place	4	8
Barton Avenue	50	87
Beachfield Drive	25	46
Brenda Road	59	93
Chez Nous Avenue	6	14
Coleridge Avenue	45	75
Haswell Avenue	90	173
Leamington Drive	19	34
Leamington Parade	49	76
Oxford Road	14	24
Spring Garden Road	47	77
St Joans Grove	14	23
St Margarets Grove	14	27
Stirling Street	59	102
Stockton Road	53	84
Stratford Road	30	57
Windermere Road	17	33
Wolviston Road	53	91
<b>Total : 20 Streets</b>	<b>770</b>	<b>1,355</b>
<b><u>FC -</u></b>		
Borrowdale Street	85	90
Bowness Close	15	23
Brenda Road	71	94
Cumbria Walk	9	19
Edgar Street	8	9
Faulder Walk	10	13
Hereford Street	20	24
Kathleen Street	23	43
Kendal Road	37	54
Kent Avenue	27	39
Lonsdale Court	20	21
Marmion Close	16	29
Moyne Gardens	16	20
Norfolk Close	37	49
Northampton Walk	7	12
Northumberland Walk	26	41
Nottingham Walk	15	19
Oxford Street	17	36
Patterdale Street	65	78
Russell Walk	5	6
Scawfell Grove	16	25
Shropshire Walk	4	10
South Parade	20	32
South Parade	45	78
Southburn Terrace	23	36
St Aidans Street	1	0
Stockton Road	105	128
Studley Road	40	54
Suffolk Close	35	49
Sydenham Road	45	74

**Street Index for Proposed Polling Districts with Statistics**

<b>Street</b>	<b>Property Count</b>	<b>Elector Count</b>
Thomlinson Road	1	0
Vicarage Court	29	33
Wensleydale Street	45	47
Westmoreland Street	1	2
Westmoreland Walk	20	25
Windermere Road	36	65
Winter Close	9	10
Worcester Gardens	22	31
<b>Total : 38 Streets</b>	<b>1,026</b>	<b>1,418</b>

**Street Index for Proposed Polling Districts with Statistics**

<b>Street</b>	<b>Property Count</b>	<b>Elector Count</b>
<b>GRANGE WARD</b>		
<b><u>GA -</u></b>		
Blake Street	9	6
Blake Walk	4	5
Brafferton Street	28	37
Briar Walk	20	25
Brook Street	5	5
Carr Street	24	14
Christopher Street	22	22
Collingwood Road	71	113
Collingwood Walk	7	9
Cundall Road	30	48
Duke Street	27	38
Ernest Walk	6	13
Granville Avenue	60	160
Grosvenor Street	32	63
Harcourt Street	29	29
Hart Lane	84	119
Hawkrigde Close	10	17
Hopps Street	19	19
Jobson Street	24	16
Laburnum Street	24	31
Lancelot Street	31	2
Mildred Street	2	0
Murray Street	20	20
Raeburn Street	15	15
Richardson Street	41	31
Rodney Street	77	58
Ryan Court	13	0
Sandringham Road	105	197
Rosebery Mews	10	11
Rosebery Road	22	28
Slater Street	2	0
Stephen Street	84	96
Suggitt Street	70	99
Topcliffe Street	52	80
Weldeck Gardens	24	53
Weldeck Road	85	140
Zetland Road	18	33
<b>Total : 37 Streets</b>	<b>1,206</b>	<b>1,652</b>
<b><u>GB -</u></b>		
Albany Court	51	35
Alma Street	33	27
Bright Street	56	83
Byron Street	28	34
Cobden Street	32	47
Cundall Road	30	48
Elcho Street	1	1
Gordon Street	38	6
Grange Road	87	140
Granville Avenue	33	30
Grosvenor Gardens	16	19
Mary Street	1	1
Mayfair Street	41	0
Milton Road	100	161
Mulgrave Road	38	51
Murray Street	11	8
Rosebery Road	22	29
Sheriff Street	124	135
Tankerville Street	41	55
Thornville Road	48	77
Weldeck Road	40	63
Wilson Street	81	121
<b>Total : 22 Streets</b>	<b>952</b>	<b>1,171</b>
<b><u>GC -</u></b>		
Clifton Avenue	94	222
Eldon Grove	5	11
Glendale Avenue	22	41
Grange Avenue	5	12
Grange Road	80	155
Hutton Avenue	122	252
Hutton Court	12	13
Linden Grove	56	99

**Street Index for Proposed Polling Districts with Statistics**

<b>Street</b>	<b>Property Count</b>	<b>Elector Count</b>
Park Road	14	29
Rosedale Avenue	12	21
St Pauls Road	7	14
Tankerville Street	1	1
Teesdale Avenue	12	23
The Oval	59	127
Wilton Avenue	41	84
Wilton Road	6	13
<b>Total : 16 Streets</b>	<b>548</b>	<b>1,117</b>

**Street Index for Proposed Polling Districts with Statistics**

<b>Street</b>	<b>Property Count</b>	<b>Elector Count</b>
<b>GREATHAM WARD</b>		
<b><u>HA -</u></b>		
Aldeburgh Close	20	48
Barford Close	20	42
Brandon Close	30	57
Caistor Drive	27	49
Catcote Road	80	139
Coningsby Close	17	27
Felixstowe Close	30	61
Holland Road	22	46
Mildenhall Close	93	169
Northwold Close	38	79
Spilsby Close	19	31
Stowmarket Close	9	20
Watton Close	9	16
Wisbech Close	47	83
Yarmouth Close	10	19
<b>Total : 15 Streets</b>	<b>471</b>	<b>886</b>
<b><u>HB -</u></b>		
Ashfield Close	12	22
Chestnut Row	5	8
Egerton Terrace	15	34
Founders Court	9	12
Front Street	35	68
Greatham	2	6
Greenside	20	22
High Street	46	90
Hill View	44	78
Marsh House Lane	4	6
Marsh House Lane	1	4
Mellanby Lane	3	6
Mill Court	2	3
Mill Terrace	2	3
Parish Row	5	5
Queensway	53	90
Saltaire Terrace	37	64
Shannon Court	4	5
Station Road	18	36
Stockton Road	2	7
Stockton Road	1	2
The Drive	17	29
The Green	26	43
The Grove	45	90
Vicarage Row	4	4
West Row	21	36
Woodbine Terrace	4	10
Woodgate Close	5	12
<b>Total : 28 Streets</b>	<b>442</b>	<b>795</b>

**Street Index for Proposed Polling Districts with Statistics**

<b>Street</b>	<b>Property Count</b>	<b>Elector Count</b>
<b>HART WARD</b>		
<b><u>IA -</u></b>		
Barnard Grove	30	61
Bournemouth Drive	8	17
Bowes Green	4	8
Easington Road	9	15
Golf Club, Hart Warren	0	0
Hartville Road	19	36
Hirdman Grove	20	35
King Oswy Drive	82	168
Lowdale Lane	21	43
Lulworth Grove	10	20
Ocean Road	32	67
Parkstone Grove	10	20
Portland Grove	12	24
Ravensworth Crescent	25	45
Sandbanks Drive	64	133
Snowdon Grove	15	25
Speeding Drive	25	54
Studland Drive	62	109
Swanage Grove	22	40
Verner Close	12	24
Verner Road	22	41
Weymouth Drive	4	9
<b>Total : 22 Streets</b>	<b>508</b>	<b>994</b>
<b><u>IB -</u></b>		
Alderwood Close	44	81
Amberwood Close	17	29
Amberwood Walk	7	15
Applewood Close	59	126
Ashvale Park	72	24
Ashwood Close	61	124
Birkdale Close	6	9
Blackwood Close	14	30
Carnoustie Grove	21	56
Clavering Road	23	46
Copperwood Close	10	21
Formby Close	42	80
Gleneagles Road	22	40
Greywood Close	11	24
Jaywood Close	38	89
Middlewood Close	10	18
Muirfield Close	3	2
Muirfield Walk	16	35
Pannell Place	12	18
Pinewood Close	63	133
Rafton Drive	8	14
Ravenwood Close	27	53
Redwood Close	27	52
Sandwich Grove	17	36
Seaview Park	50	4
Silverwood Close	45	92
St Andrews Grove	17	37
Templeton Close	44	68
Turnberry Grove	21	42
Wentworth Grove	50	65
Westwood Way	8	15
Woodstock Way	59	116
<b>Total : 32 Streets</b>	<b>924</b>	<b>1,594</b>
<b><u>IC -</u></b>		
Alnwick Close	14	33
Baker Close	24	44
Bamburgh Court	72	79
Bamburgh Road	9	11
Bellasis Grove	13	26
Brough Court	42	55
Castle Howard Close	14	34
Clavering Road	76	143
Dodsworth Walk	67	117
Knaresborough Close	12	26
Leighton Terrace	4	5
Lindisfarne Close	14	39
Marley Walk	16	38

**Street Index for Proposed Polling Districts with Statistics**

<b>Street</b>	<b>Property Count</b>	<b>Elector Count</b>
Oakwood Close	47	101
Spearman Walk	38	87
Sunningdale Grove	12	18
Talland Close	56	105
Tavistock Close	47	104
Teignmouth Close	7	13
Thornbury Close	46	91
Tintagel Close	55	105
Torcross Close	54	93
Totnes Close	11	22
Tremaine Close	31	68
<b>Total : 24 Streets</b>	<b>781</b>	<b>1,457</b>
<b>ID -</b>		
Bluebell Way	51	92
Brooklime Close	15	30
Cornflower Close	31	53
Dean Fall Close	8	0
Dewberry Close	34	69
Eyebright Close	5	3
Foxglove Close	15	28
Hartfields Manor	137	0
Honeysuckle Close	34	60
Lady Mantle Close	49	5
Larkspur Close	19	38
Meadows Walk	52	0
Meadowsweet Road	32	25
Merlin Way	32	40
Primrose Road	6	11
Ring Stone Close	16	0
Snowdrop Road	36	23
Viola Close	10	6
Watercress Close	41	42
Waterlily Court	18	14
<b>Total : 20 Streets</b>	<b>641</b>	<b>539</b>

**Street Index for Proposed Polling Districts with Statistics**

<b>Street</b>	<b>Property Count</b>	<b>Elector Count</b>
<b>OWTON WARD</b>		
<b><u>JA -</u></b>		
Brierton Lane	30	80
Catcote Road	27	47
Dalkeith Road	66	118
Dallas Road	4	10
Dalry Grove	12	23
Duncan Road	88	139
Dunoon Road	62	111
Eaglesfield Road	24	35
Earlsferry Road	7	12
Earlston Walk	12	22
Earn Walk	11	16
Eckford Walk	8	12
Eddleston Walk	37	61
Ednam Grove	8	14
Edzell Walk	6	11
Elderslie Walk	12	11
Elgin Road	33	55
Ellary Walk	17	29
Elphin Walk	16	27
Elvan Grove	12	25
Endrick Road	34	48
Eriskay Walk	10	14
Erskine Road	53	98
Esha Ness Court	7	7
Esk Grove	20	35
Eskdale Court	27	29
Eskdale Road	69	116
Ettrick Walk	10	18
Falkirk Road	30	41
Farnell Grove	12	23
Fife Grove	8	21
Findlay Grove	12	21
Fordyce Road	44	73
Forfar Road	38	65
Forth Grove	16	20
Fraser Court	22	28
Fraser Grove	27	25
<b>Total : 37 Streets</b>	<b>931</b>	<b>1,540</b>
<b><u>JB -</u></b>		
Catcote Road	6	9
Eskdale Road	4	5
Farr Walk	8	14
Fordyce Road	16	23
Forres Walk	8	19
Glamis Walk	57	57
Glencairn Grove	16	20
Graham Walk	0	0
Greenock Road	43	65
Kilmarnock Road	4	8
Laird Road	28	43
Lamont Grove	12	14
Lanark Road	36	60
Lennox Walk	20	35
Leven Grove	12	21
Lindsay Road	74	128
Loch Grove	12	20
Logan Grove	8	13
Lovat Grove	10	16
Wynyard Mews	90	95
Wynyard Road	96	159
<b>Total : 21 Streets</b>	<b>560</b>	<b>824</b>



**Street Index for Proposed Polling Districts with Statistics**

<b>Street</b>	<b>Property Count</b>	<b>Elector Count</b>
<b>JC -</b>		
Haldane Grove	12	17
Hamilton Road	50	88
Harris Grove	8	13
Heriot Grange	46	50
Heriot Grove	4	6
Hibernian Grove	20	23
Highland Road	18	29
Holyrood Walk	16	18
Huntly Road	14	26
Jameson Road	64	104
Jarvis Walk	18	27
Jedburgh Road	8	12
Joppa Grove	8	14
Juniper Walk	8	14
Jura Grove	8	14
Jute Grove	8	10
Kebock Walk	4	10
Kells Grove	4	6
Kelso Grove	4	5
Kelvin Grove	8	12
Kerr Grove	12	10
Kilmarnock Road	32	47
Kilmory Walk	20	32
Kilsyth Grove	8	17
Kinbrace Road	58	81
Kinross Grove	18	27
Kintra Road	42	54
Kirriemuir Road	12	19
Macrae Road	27	44
Malcolm Road	38	57
Maxwell Court	23	20
Maxwell Road	46	60
Midlothian Road	28	44
Milne Walk	10	15
Minch Road	28	60
Moffat Road	106	188
Monach Road	30	39
Monkton Road	34	50
Motherwell Road	70	110
Muir Grove	16	22
Mullroy Road	30	61
Munro Grove	12	23
Owton Manor Lane	121	192
Phoenix Close	26	28
<b>Total : 44 Streets</b>	<b>1,177</b>	<b>1,798</b>

**Street Index for Proposed Polling Districts with Statistics**

<b>Street</b>	<b>Property Count</b>	<b>Elector Count</b>
<b>PARK WARD</b>		
<b><u>KA -</u></b>		
Amble Close	11	18
Bankston Close	28	69
Beckston Close	9	19
Blackton Road	17	32
Blaise Garden Village	7	13
Brimston Close	60	121
Burnhope Road	6	18
Burnston Close	33	76
Bushton Close	6	15
Cairnston Road	32	70
Chelker Close	18	32
Chelston Close	18	38
Cragston Close	19	41
Daleston Close	14	27
Dunston Road	11	21
Elwick Road	11	20
Fellston Close	9	15
Fewston Close	23	62
Glenston Close	18	41
Grassholme Road	18	37
Hayston Road	42	66
Hillston Close	40	90
Kielder Road	18	37
Lakeston Close	8	19
Mereston Close	30	67
Millston Close	61	129
Moorston Close	19	43
Mountston Close	49	96
Nookston Close	30	52
Peakston Close	27	40
Pikeston Close	21	37
Reedston Road	9	21
Riggston Place	10	14
Rillston Close	41	93
Riverston Close	9	21
Roundhill Close	9	19
Saddleston Close	39	76
Selset Close	6	11
Springston Road	47	83
Stileston Close	30	48
Tarnston Road	22	41
The Crest	17	36
Warkworth Drive	25	48
Whinston Close	8	19
Woodlands Grove	10	14
Worset Lane	1	1
<b>Total : 46 Streets</b>	<b>996</b>	<b>2,006</b>
<b><u>KB -</u></b>		
Barley Close	15	22
Clover Drive	34	74
Cresswell Court	15	34
Cresswell Drive	23	55
Cresswell Road	15	26
Elm Grove	23	60
Elwick Road	28	49
Grange Close	4	8
Grange Road	33	64
Greenbank Court	25	52
Grove Close	8	11
Hampstead Gardens	25	54
Hart Lane	9	19
Hayfield Close	18	35
Knightsbridge Gardens	11	27
Manor Garth Drive	2	4
Manor Road	20	40
Meadowgate Drive	60	125
North Cresswell Drive	1	0
North Drive	20	38
Northbrook Court	15	36
Oval Grange	84	90
Park Avenue	22	66

# **Street Index for Proposed Polling Districts with Statistics**

<b>Street</b>	<b>Property Count</b>	<b>Elector Count</b>
Park Mews	5	9
Park Road	14	26
Relton Way	46	111
Serpentine Gardens	18	26
Serpentine Road	20	38
South Drive	22	45
St Begas Glade	27	61
The Crescent	22	42
The Grove	44	77
The Parade	9	19
Tunstall Avenue	50	107
Tunstall Grove	24	49
Warwick Grove	14	24
Wooler Road	38	72
<b>Total : 37 Streets+A997</b>	<b>863</b>	<b>1,695</b>
<b>KC -</b>		
Auckland Way	20	48
Carisbrooke Road	18	33
Coatham Drive	28	62
Coniscliffe Court	3	6
Coniscliffe Road	35	82
Duchy Road	3	6
Egerton Road	56	108
Elwick Road	7	22
Four Winds Court	36	49
Hardwick Court	16	32
Hylton Road	67	127
Meadow Drive	30	56
Park Drive	5	10
Parklands Way	39	67
Summerhill Lane	1	2
The Spinney	22	50
The Vale	20	43
Valley Close	9	14
Valley Drive	53	104
West Park	19	36
<b>Total : 20 Streets</b>	<b>487</b>	<b>957</b>

**Street Index for Proposed Polling Districts with Statistics**

<b>Street</b>	<b>Property Count</b>	<b>Elector Count</b>
<b>RIFT HOUSE WARD</b>		
<b><u>LA -</u></b>		
Arnold Grove	18	18
Bennett Road	26	45
Burns Avenue	12	17
Catcote Road	27	48
Caxton Grove	8	12
Chesterton Road	26	27
Compton Road	18	20
Darwin Grove	20	38
Galsworthy Road	29	44
Huxley Walk	34	60
Kipling Road	66	109
Marlowe Road	52	91
Masefield Road	81	164
Pope Grove	20	29
Thackeray Road	74	123
Walpole Road	21	36
Wilder Grove	21	33
<b>Total : 17 Streets</b>	<b>553</b>	<b>914</b>
<b><u>LB</u></b>		
Bede Grove	22	49
Blakelock Road	35	61
Brinkburn Court	8	17
Browning Avenue	50	69
Catcote Road	16	32
Chaucer Avenue	64	108
Dickens Grove	8	17
Kingsley Avenue	42	74
Martin Grove	12	23
Oxford Road	56	107
Ruskin Grove	14	17
Shakespeare Avenue	19	31
Shelley Grove	20	45
Spenser Grove	6	10
Tennyson Avenue	53	98
The Sycamores	56	63
Tristram Avenue	91	172
<b>Total : 17 Streets</b>	<b>572</b>	<b>993</b>
<b><u>LC</u></b>		
Catcote Road	56	103
Heathfield Drive	7	11
Kingsley Avenue	42	74
Oxford Road	57	106
Sheridan Grove	14	22
Southbrooke Avenue	79	167
Staindale Place	28	32
Swalebrooke Avenue	50	98
Taybrooke Avenue	26	55
Teesbrooke Avenue	44	91
The Laurels	3	3
Trentbrooke Avenue	53	93
Tynebrooke Avenue	28	54
Waverley Terrace	38	67
Westbrooke Avenue	77	140
Wordsworth Avenue	55	97
<b>Total : 16 Streets</b>	<b>657</b>	<b>1,213</b>
<b><u>LD</u></b>		
Bacon Walk	9	18
Blackmore Walk	10	16
Boswell Grove	12	25
Brierton Lane	30	63
Carroll Walk	9	17
Catcote Road	6	13
Conrad Walk	19	26
Cowper Grove	26	40
Doyle Walk	17	29
Drayton Road	41	60
Dryden Road	64	117
Fletcher Walk	22	38
Garrick Grove	12	19
Gulliver Road	44	82
Harvey Walk	13	23

**Street Index for Proposed Polling Districts with Statistics**

<b>Street</b>	<b>Property Count</b>	<b>Elector Count</b>
Homer Grove	14	17
Lewis Grove	47	48
Longfellow Walk	24	46
Macaulay Road	148	251
Marlowe Road	27	51
Masefield Road	60	104
Nash Grove	12	17
Orwell Walk	41	39
Pinero Grove	42	52
Scott Grove	16	23
Shaw Grove	14	27
Sinclair Road	66	98
Sitwell Walk	24	46
Swift Grove	12	19
Swinburne Road	28	42
Turner Walk	21	43
<b>Total : 31 Streets</b>	<b>930</b>	<b>1,509</b>

**Street Index for Proposed Polling Districts with Statistics**

<b>Street</b>	<b>Property Count</b>	<b>Elector Count</b>
<b>ROSSMERE WARD</b>		
<b><u>MA -</u></b>		
Bexley Drive	4	6
Briardene Mews	3	5
Brierton Lane	3	5
Burnaby Close	30	55
Frensham Drive	29	71
Loyalty Close	7	12
Loyalty Court	7	11
Loyalty Mews	2	3
Loyalty Road	50	97
St Francis Gate Foggy Furze	32	37
Stockton Road	79	193
Tanfield Road	9	15
Travellers Gate	28	46
Whitfield Drive	37	72
Yarm Close	4	8
<b>Total : 15 Streets</b>	<b>324</b>	<b>636</b>
<b><u>MB -</u></b>		
Balmoral Road	9	17
Brierton Lane	59	117
Cairn Road	14	29
Caithness Road	62	104
Calder Grove	12	19
Callander Road	25	44
Campbell Road	50	91
Catcote Road	61	111
Clarkson Court	41	80
Claymore Road	15	22
Comrie Road	36	62
Crail Walk	14	14
Crieff Walk	11	15
Cullen Road	4	7
Darvel Road	4	8
Dumfries Road	38	63
Dunbar Road	122	195
Dundee Road	44	66
Durness Grove	8	14
Elmfield Gardens	14	26
Fulbeck Close	50	90
Owton Manor Lane	53	89
Picktree Gardens	29	48
Rossmere Way	30	54
Torquay Avenue	33	68
Whitworth Gardens	16	30
<b>Total : 26 Streets</b>	<b>854</b>	<b>1,483</b>
<b><u>MC -</u></b>		
Aberdeen Road	20	37
Airdrie Grove	27	49
Alford Court	36	39
Alloa Grove	6	16
Alness Grove	18	21
Alva Grove	4	5
Arbroath Grove	37	60
Ardrossan Court	35	40
Ardrossan Road	23	31
Argyll Road	66	108
Armadale Grove	24	49
Arran Grove	6	13
Ayr Grove	8	14
Balcary Court	36	44
Ballater Grove	6	12
Balmoral Court	35	46
Balmoral Road	15	25
Banff Grove	10	14
Barra Grove	8	11
Beath Grove	6	11
Beauly Grove	10	15
Benmore Road	44	87
Berkeley Avenue	28	59
Blairgowrie Grove	9	16
Blantyre Grove	0	0
Bonnyrigg Walk	9	16

# **Street Index for Proposed Polling Districts with Statistics**

<b>Street</b>	<b>Property Count</b>	<b>Elector Count</b>
Braemar Road	28	48
Bramley Court	46	49
Brechin Grove	10	15
Buckie Grove	9	13
Claymore Road	18	31
Mardale Avenue	60	126
Owton Close	11	24
Owton Manor Lane	43	93
Rossmere Way	16	26
Stockton Road	52	78
<b>Total : 36 Streets</b>	<b>819</b>	<b>1,341</b>
<b>MD -</b>		
Belle Vue Way	4	6
Brenda Road	5	9
Edinburgh Grove	16	23
Freemantle Grove	16	20
Garston Grove	16	22
Groom Terrace	12	16
Harwich Grove	16	19
Hatfield Close	12	22
Ilkley Grove	16	21
Inglefield	37	44
Jutland Road	70	138
Lealholm Road	14	25
Newholm Court	60	71
Ormesby Road	62	113
Pickering Grove	24	41
Queensland Road	48	86
Regency Drive	36	77
Ross Grove	6	17
Seaton Lane	102	191
Selby Grove	16	31
Stockton Road	62	117
Thirsk Grove	20	31
Usworth Road	1	1
Woburn Grove	14	23
Wyverne Court	18	35
<b>Total : 25 Streets</b>	<b>703</b>	<b>1,199</b>

**Street Index for Proposed Polling Districts with Statistics**

<b>Street</b>	<b>Property Count</b>	<b>Elector Count</b>
<b>ST HILDA WARD</b>		
<b><u>NA -</u></b>		
Ainderby Walk	4	5
Arch Court	48	62
Bridgepool Close	23	26
Brunel Close	43	82
Clearpool Close	3	5
Cleveland Road	1	28
Deerpole Close	30	42
Derwent Grange	28	33
Firby Close	35	51
Gatesgarth Close	58	88
Gritten Square	9	14
Haxby Walk	5	8
Heortnesse Road	17	26
Heronspool Close	20	25
Hindpool Close	33	65
Mansepool Close	13	19
Millpool Close	36	49
Mountbatten Close	29	47
Otterpool Close	28	33
Powlett Road	25	51
Rockpool Close	12	17
Romaine Park	30	49
Romanby Close	15	32
Rothwaite Close	80	128
Shields Terrace	21	30
Somersby Close	28	45
Stonethwaite Close	42	68
Telford Close	47	82
Troutpool Close	41	57
Vincent Street	10	17
Viscount Close	32	25
Wasdale Close	45	61
West View Road	69	144
<b>Total : 33 Streets</b>	<b>960</b>	<b>1,514</b>
<b><u>NB -</u></b>		
Alfred Street	11	18
Alliance Street	21	35
Allison Place	4	9
Ann Crooks Way	8	8
Arabella Close	6	7
Arabella Street	9	14
Beacon Street	4	6
Broadfield Road	10	16
Burke Place	28	50
Clarence Street	3	9
Cobb Walk	14	23
Corporation Road	22	22
Durham Street	113	178
Earl Street	14	20
Fairy Cove Terrace	4	10
Fairy Cove Walk	2	3
Frederic Street	49	81
Galleys Field Court	28	27
Gibb Square	24	46
Haven Walk	8	10
Hazelwood Rise	19	37
Henrietta Street	6	10
Henry Smith Terrace	9	25
Howard Street	29	40
Ibbetson Street	13	19
Leas Grove	7	9
Leas Walk	5	12
Marine Drive	96	161
Montague Street	31	67
Moor Parade	14	21
Morison Gardens	13	20
Nesham Road	7	9
Northgate	75	144
Old Cemetery Road	4	9



**Street Index for Proposed Polling Districts with Statistics**

<b>Street</b>	<b>Property Count</b>	<b>Elector Count</b>
Penrith Street	17	25
Pentilly Street	1	2
Salter Walk	6	11
Sea View Terrace	36	63
St Cuthberts Street	31	51
St Helens Street	30	55
Thorpe Street	25	37
Topping Close	4	6
Trinity Street	11	15
Vane Street	8	11
Vollum Rise	9	17
Warren Street	8	12
Winston Court	19	30
<b>Total : 47 Streets</b>	<b>915</b>	<b>1,510</b>
<b><u>NC -</u></b>		
Abbey Street	3	0
Albion Terrace	13	27
Anchor Court	31	32
Baptist Street	25	34
Barker Place	1	1
Beaconsfield Square	13	25
Beaconsfield Street	19	45
Bedford Street	16	27
Brig Open	0	0
Catherine Street	18	33
Church Close	1	2
Church Walk	6	11
Cliff Terrace	18	38
Croft Terrace	9	18
Darlington Street	4	6
Durham Street	18	29
Friar Street	3	8
Friar Terrace	23	39
Friarage Gardens	8	25
Friendship Lane	38	45
Gladstone Street	24	42
Heugh Chare	14	18
High Street	7	7
Jacques Court	25	32
Londonderry Street	12	22
Lumley Square	23	47
Marine Crescent	4	12
Marquis Street	15	22
Mcdonald Place	10	18
Middlegate	15	21
Moor Parade	3	5
Moor Terrace	25	44
Northgate	37	39
Olive Street	10	17
Priory Court	45	47
Prissick Street	23	40
Queen Street	4	9
Raby Street	8	16
Radcliffe Terrace	6	9
Regent Square	11	19
Regent Street	18	32
Rowell Street	19	31
South Crescent	19	44
Southgate	44	62
St Hilda Street	2	2
St Hildas Chare	19	30
St Hildas Crescent	3	4
St Marys Court	12	11
The Lawns	8	11
Throston Street	11	10
Town Wall	43	76
Victoria Place	14	33
Victoria Street	6	6
Wood Street	0	0
York Place	11	18
<b>Total : 55 Streets</b>	<b>817</b>	<b>1,301</b>

**Street Index for Proposed Polling Districts with Statistics**

<b>Street</b>	<b>Property Count</b>	<b>Elector Count</b>
<b>SEATON WARD</b>		
<b><u>OA -</u></b>		
Ark Royal Close	79	165
Brigandine Close	73	157
Cliff Court	6	11
Courageous Close	42	88
Cowley Close	13	32
Dauntless Close	16	29
Elmtree Park	102	149
Elmtree Park	1	1
Endeavour Close	53	104
Forester Close	47	109
Gala Close	73	162
Harvester Close	58	117
Hornby Close	14	28
Intrepid Close	128	222
Kinterbury Close	37	85
Lawson Road	43	73
Lithgo Close	42	68
Lord Nelson Close	8	19
Mary Rose Close	13	29
Neptune Close	6	17
Onyx Close	24	43
Queen Street	16	19
Saffron Walk	23	49
Staincliffe Road	10	18
The Cliff	28	10
Wainwright Close	8	14
Wainwright Walk	20	38
Warrior Drive	6	44
<b>Total : 28 Streets</b>	<b>989</b>	<b>1,900</b>
<b><u>OB -</u></b>		
Allendale Street	22	38
Ashburn Street	5	9
Belgrave Court	13	12
Berwick Street	37	55
Bolton Grove	45	78
Bransdale Grove	9	20
Byland Grove	7	12
Carlisle Street	40	73
Castleton Road	56	105
Charles Street	4	6
Church Street	9	10
Crawford Street	16	33
Danby Grove	26	38
Deacon Gardens	24	41
East View Terrace	17	28
Farndale Road	49	75
Gillpark Grove	24	48
Glaisdale Grove	15	26
Glentower Grove	64	111
Green Terrace	10	12
Greenhow Grove	10	20
Grosmont Road	31	52
Lawson Road	58	111
Major Cooper Court	37	43
North Road	9	17
Queen Street	2	3
Queen Terrace	9	23
Rectory Way	16	32
Regal Close	26	34
South End	5	9
Stanmore Grove	36	66
Station Lane	72	147
Stokesley Road	53	99
The Cliff	40	54
The Front	39	64
The Green	23	70
The Paddock	2	6
Victoria Street	17	29
West View Terrace	4	4
<b>Total : 39 Streets</b>	<b>981</b>	<b>1,713</b>
<b><u>OC -</u></b>		

# **Street Index for Proposed Polling Districts with Statistics**

<b>Street</b>	<b>Property Count</b>	<b>Elector Count</b>
Bilsdale Road	78	172
Brompton Walk	6	10
Castleton Road	55	105
Comondale Drive	44	77
Egton Drive	27	47
Elizabeth Way	110	228
Goathland Drive	44	75
Grace Close	16	31
Graythorp	3	6
Headingley Court	19	43
Ingleby Road	8	12
Kildale Grove	122	248
Lingdale Drive	47	85
Meadowfield Court	38	40
Pavilion Close	26	54
Roxby Close	16	32
Ruswarp Grove	46	85
Station Lane	13	26
Swainby Road	19	31
Tees Road	4	4
The Ashes	34	77
The Links	22	46
The Wickets	15	40
Westerdale Road	52	102
<b>Total : 24 Streets</b>	<b>864</b>	<b>1,676</b>

**Street Index for Proposed Polling Districts with Statistics**

<b>Street</b>	<b>Property Count</b>	<b>Elector Count</b>
<b>STRANTON WARD</b>		
<b><u>PA -</u></b>		
Addison Road	14	26
Avenue Road	5	6
Barbara Mann Court	51	66
Belk Street	51	64
Cameron Road	60	70
Dent Street	80	64
Derwent Street	70	76
Elliott Street	46	53
Errol Street	8	8
Furness Street	60	72
Greenwood Road	34	52
Hartley Close	19	24
Henderson Grove	10	15
Hunter Street	1	1
Joicey Court	36	38
Lansbury Grove	14	28
Lowthian Road	36	61
Lynnfield Road	2	3
Middleton Road	21	32
Milner Grove	10	19
Milton Road	3	5
Morton Street	4	2
Murray Street	20	23
Raby Road	18	22
Ridley Court	27	43
Rium Terrace	13	19
Straker Street	25	26
Swainson Street	1	0
Wharton Street	27	44
York Road	49	84
Young Street	12	19
<b>Total : 31 Streets</b>	<b>827</b>	<b>1,065</b>
<b><u>PB -</u></b>		
Admiral Way	33	42
Britannia Close	5	8
Captains Walk	26	26
Chandlers Close	50	82
Ensign Court	46	63
Fleet Avenue	108	64
Harbour Walk	105	121
Mariners Point	42	44
Maritime Avenue	8	16
Maritime Close	10	13
Mayflower Close	8	18
Middleton Road	81	88
Quayside	78	85
Schooner Court	37	42
Slake Terrace	27	31
The Highlight	1	1
Trident Close	60	73
Victoria Terrace	25	24
West Harbour	2	0
<b>Total : 19 Streets</b>	<b>752</b>	<b>841</b>
<b><u>PC -</u></b>		
Alderson Street	35	50
Anna Court	7	0
Bathgate Terrace	5	12
Burn Road	0	0
Carlton Street	74	116
Caroline Street	2	0
Croft Charlotte Grange	12	10
Dalton Street	40	5
Elwick Road	18	26

**Street Index for Proposed Polling Districts with Statistics**

<b>Street</b>	<b>Property Count</b>	<b>Elector Count</b>
Flaxton Court	19	27
Flaxton Street	13	28
Gainford Street	2	2
Groom Court	0	0
Holt Street	33	59
Houghton Street	23	39
Johnson Street	26	41
Kilwick Street	38	76
Lister Street	51	70
Market Place	1	1
Middleton Charlotte Grange	12	11
Mitchell Street	34	60
Osborne Road	45	54
Park Road	9	8
Richard Court	64	71
Sandwell Charlotte Grange	12	9
South Road	3	2
St Josephs Court	44	50
St Pauls Road	20	31
Stotfold Street	26	33
Stranton	2	5
Thornton Street	61	51
Vicarage Gardens	5	7
Victoria Road	3	11
Waldon Street	22	40
Warrior Charlotte Grange	10	8
Whitburn Street	23	31
Windsor Street	37	72
York Road	16	8
<b>Total : 38 Streets</b>	<b>847</b>	<b>1,124</b>
<b><u>PD -</u></b>		
Burbank Court	48	58
Burbank Street	69	87
Catherine Grove	10	12
Church Square	3	1
Church Street	103	58
Clarke Street	1	2
Fastnet Grove	6	8
Goodwin Walk	22	29
Havelock Street	1	0
Hilda Walk	13	17
Hucklehoven Court	12	0
James Street	19	28
Lizard Walk	20	39
Longscar Walk	26	40
Lynn Street	1	2
Mainsforth Flats	27	33
Musgrave Walk	24	38
Newhaven Court	34	53
Scarborough Street	1	1
Sheerness Grove	16	31
Spurn Walk	39	80
St Abbs Walk	25	42
St Anns Court	40	51
St Bees Walk	8	7
St Catherines Court	20	29
Staindrop Street	20	31
Staithe Court	12	13
Stockton Street	1	2
Tower Street	2	2
Upper Church Street	1	2
Whitby Grove	9	16
Whitby Street	8	2
Whitby Street South	1	1
Whitby Walk	22	33
<b>Total : 34 Streets</b>	<b>664</b>	<b>848</b>

**Street Index for Proposed Polling Districts with Statistics**

<b>Street</b>	<b>Property Count</b>	<b>Elector Count</b>
<b>THROSTON WARD</b>		
<b><u>QA -</u></b>		
Bodmin Grove	50	83
Eider Close	16	34
Falcon Road	20	40
Falmouth Grove	7	14
Goldcrest Close	36	68
Goldfinch Road	46	105
Goshawk Road	28	54
Greenshank Close	14	26
Guillemot Close	18	38
Harrier Close	12	21
Hartside Gardens	27	40
Hazelhen Close	12	24
High Throston	6	13
Kestrel Close	38	74
Kittiwake Close	23	41
Lapwing Road	20	44
Lynmouth Walk	19	30
Lynton Court	33	38
Merganser Road	14	27
Merlin Way	15	33
Moorhen Road	46	105
Newquay Close	45	101
Nightingale Close	42	91
Nuthatch Close	49	106
Ouzel Close	15	32
Padstow Close	37	70
Penarth Walk	50	80
Pintail Close	18	31
Portmadoc Walk	31	57
Redshank Close	25	49
Siskin Close	21	43
St Davids Walk	39	66
St Mawes Close	23	49
Stonechat Close	21	44
Swallow Close	25	58
Taunton Grove	15	26
Throston Close	24	38
Throston Grange Lane	67	121
Tredeggar Walk	65	103
Waterside Way	11	15
Wiltshire Way	24	39
Worset Lane	16	22
<b>Total : 42 Streets</b>	<b>1,163</b>	<b>2,193</b>
<b><u>QB -</u></b>		
Bunting Close	39	60
Chaffinch Close	16	33
Dunlin Road	13	23
Bristol Walk	8	12
Chepstow Walk	45	87
Conway Walk	52	92
Exmoor Grove	13	22
Fieldfare Road	72	130
Flint Walk	76	118
Glastonbury Walk	12	13
Gower Walk	21	37
Greenfinch Close	22	37
Harlech Walk	49	88
Heather Grove	1	22
Jesmond Gardens	9	11
Linnet Road	24	52
Monmouth Grove	1	15
Plymouth Walk	10	20
Redstart Close	17	35
Salisbury Place	20	23
Skylark Close	19	34
Springwell Flats	25	22
Tenby Walk	34	60
Throston Grange Lane	66	119
Tiverton Grove	42	53
Torbay Walk	4	5
Whinchat Close	26	49

**Street Index for Proposed Polling Districts with Statistics**

<b>Street</b>	<b>Property Count</b>	<b>Elector Count</b>
Wiltshire Way	25	40
Winchester Walk	10	23
Yeovil Walk	12	16
<b>Total : 30 Streets</b>	<b>783</b>	<b>1,351</b>
<b><u>QC -</u></b>		
Birchill Gardens	44	95
Briarhill Gardens	14	26
Broomhill Gardens	47	89
Chester Road	62	124
Elmwood Place	12	23
Elmwood Road	39	57
Everett Street	95	136
Hart Avenue	5	6
Hart Lane	62	116
Jesmond Road	8	8
Lacey Grove	11	22
Low Throston	1	2
Netherby Gate	3	7
Park Square	19	38
Percy Street	104	185
Ryehill Gardens	70	125
St Lukes Court	10	14
Thornhill Gardens	52	100
Thornhill Place	14	16
<b>Total : 19 Streets</b>	<b>672</b>	<b>1,189</b>

30/08/2007

Page 1-of-1

# BRUS

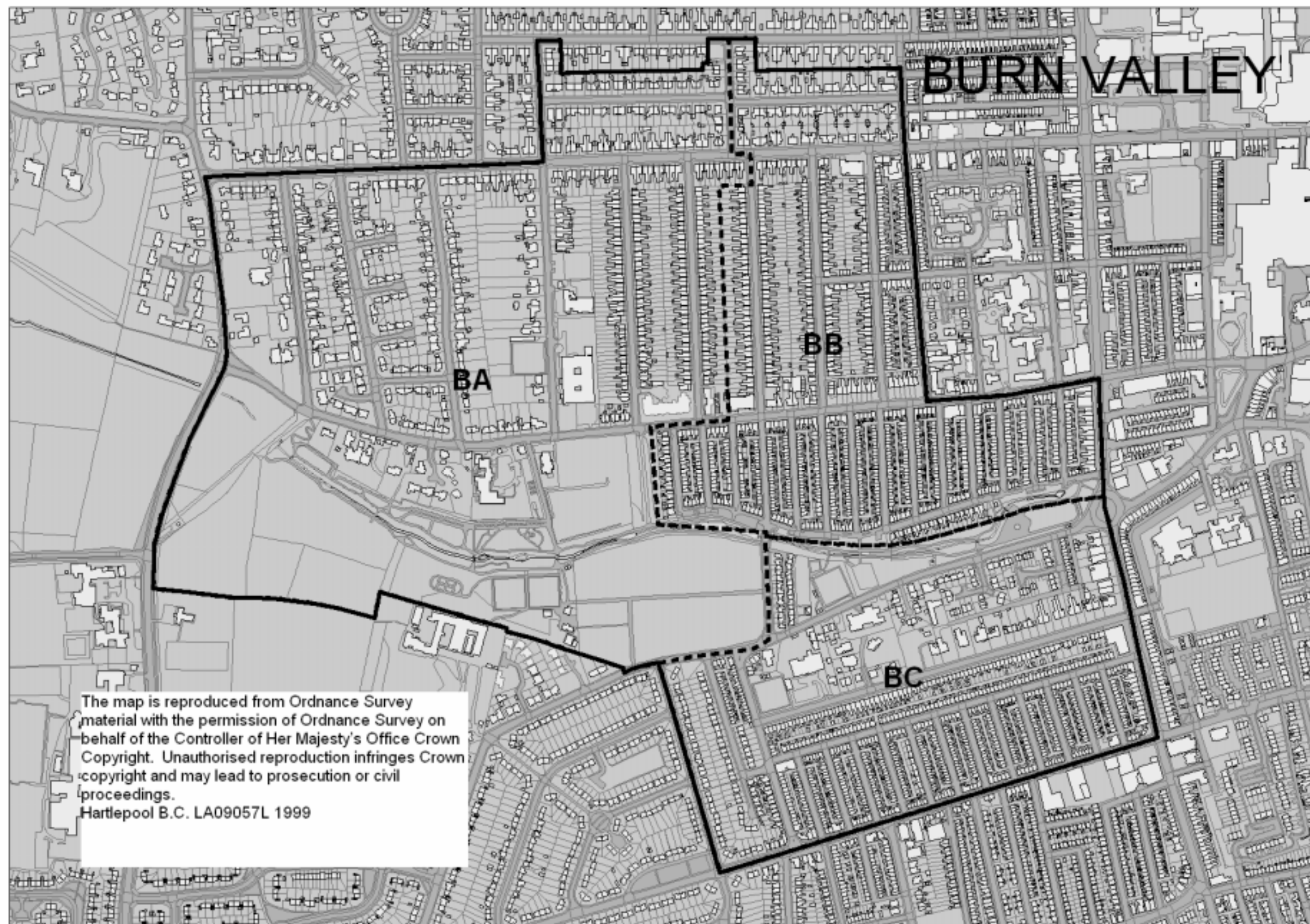
AA

AB

AC

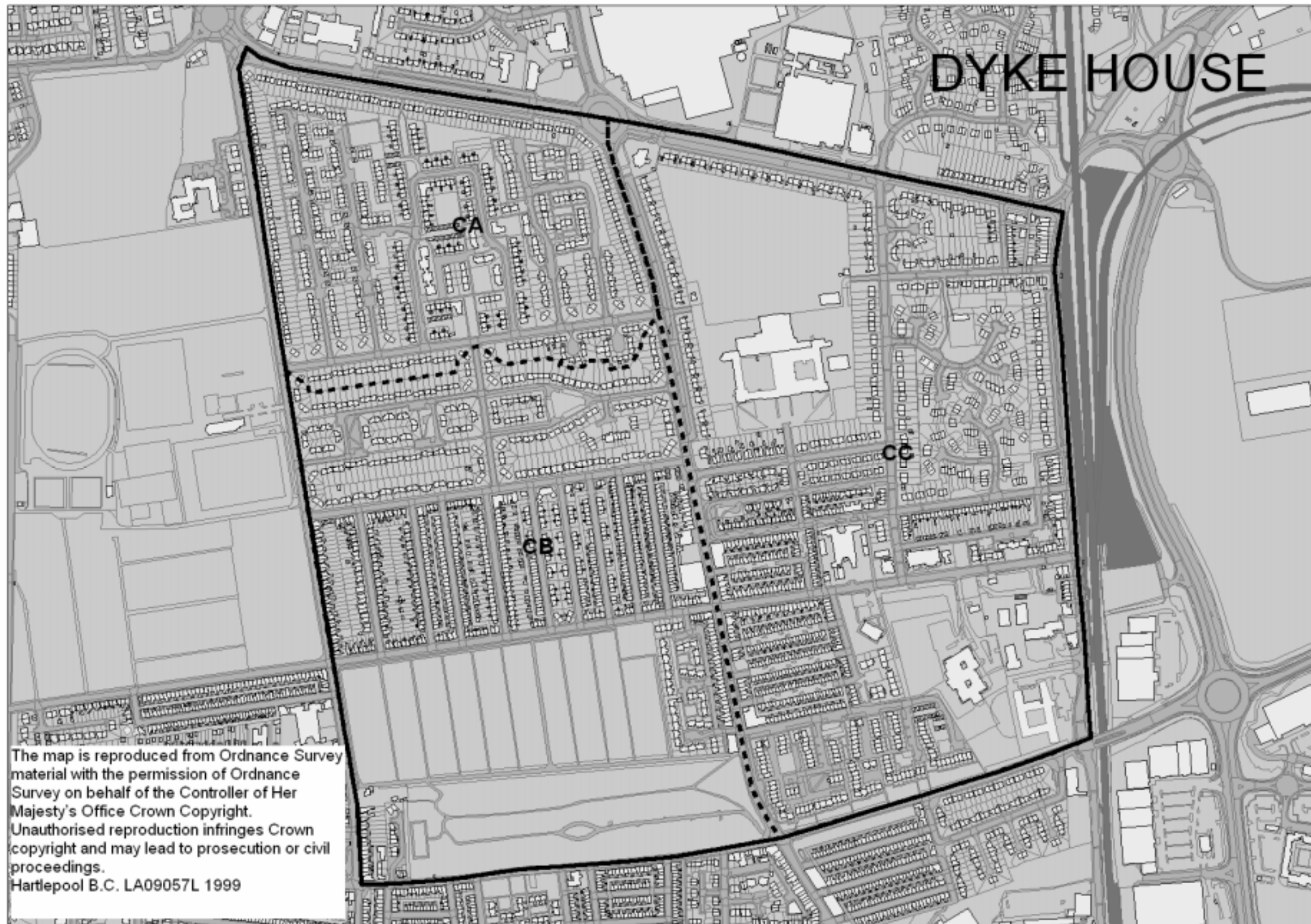
The map is reproduced from Ordnance Survey material with the permission of Ordnance Survey on behalf of the Controller of Her Majesty's Office Crown Copyright. Unauthorised reproduction infringes Crown copyright and may lead to prosecution or civil proceedings.  
Hartlepool B.C. LA09057L 1999





The map is reproduced from Ordnance Survey material with the permission of Ordnance Survey on behalf of the Controller of Her Majesty's Office Crown Copyright. Unauthorised reproduction infringes Crown copyright and may lead to prosecution or civil proceedings.  
Hartlepool B.C. LA09057L 1999

# DYKE HOUSE

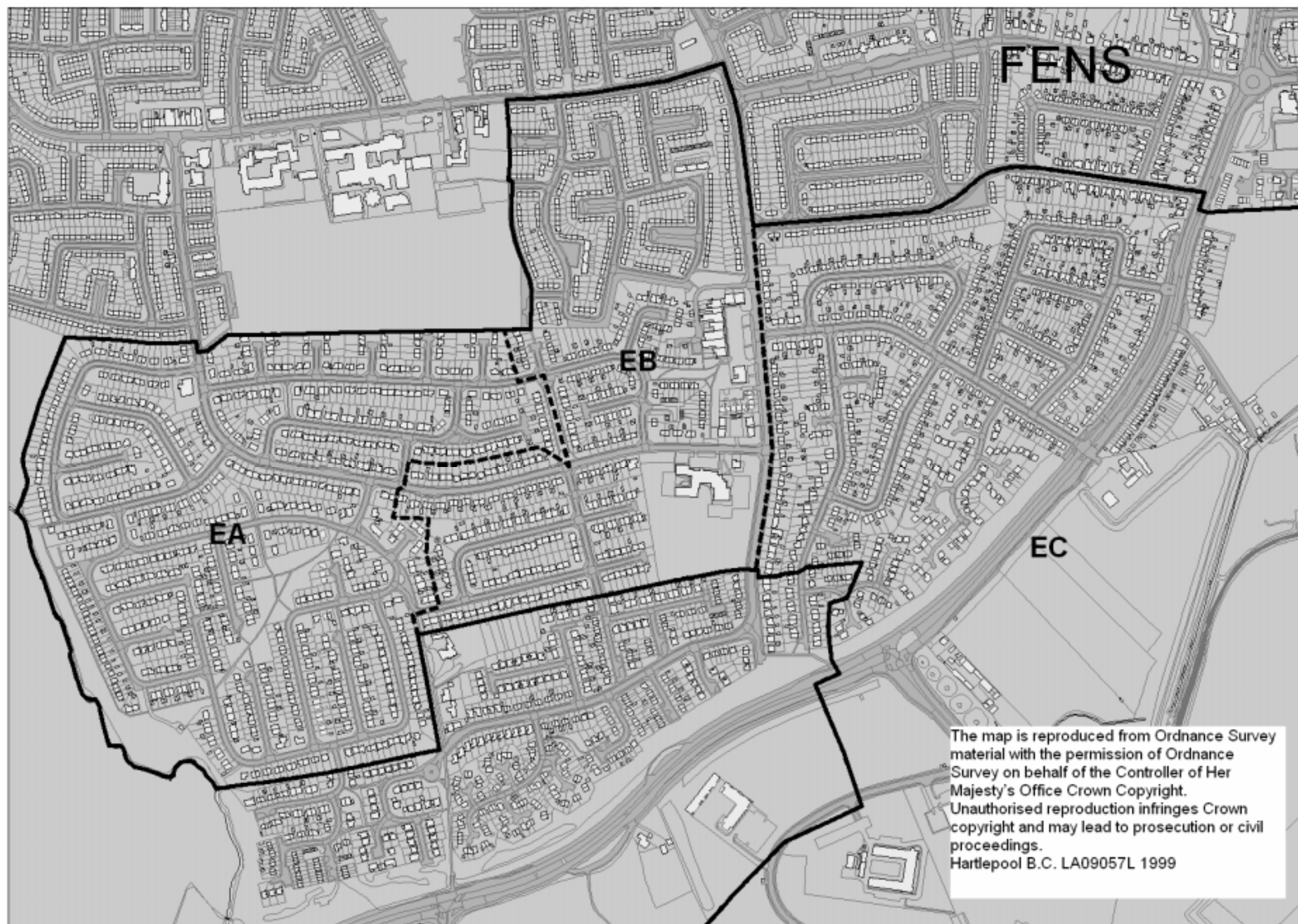


The map is reproduced from Ordnance Survey material with the permission of Ordnance Survey on behalf of the Controller of Her Majesty's Office Crown Copyright. Unauthorised reproduction infringes Crown copyright and may lead to prosecution or civil proceedings.  
Hartlepool B.C. LA09057L 1999



# ELWICK



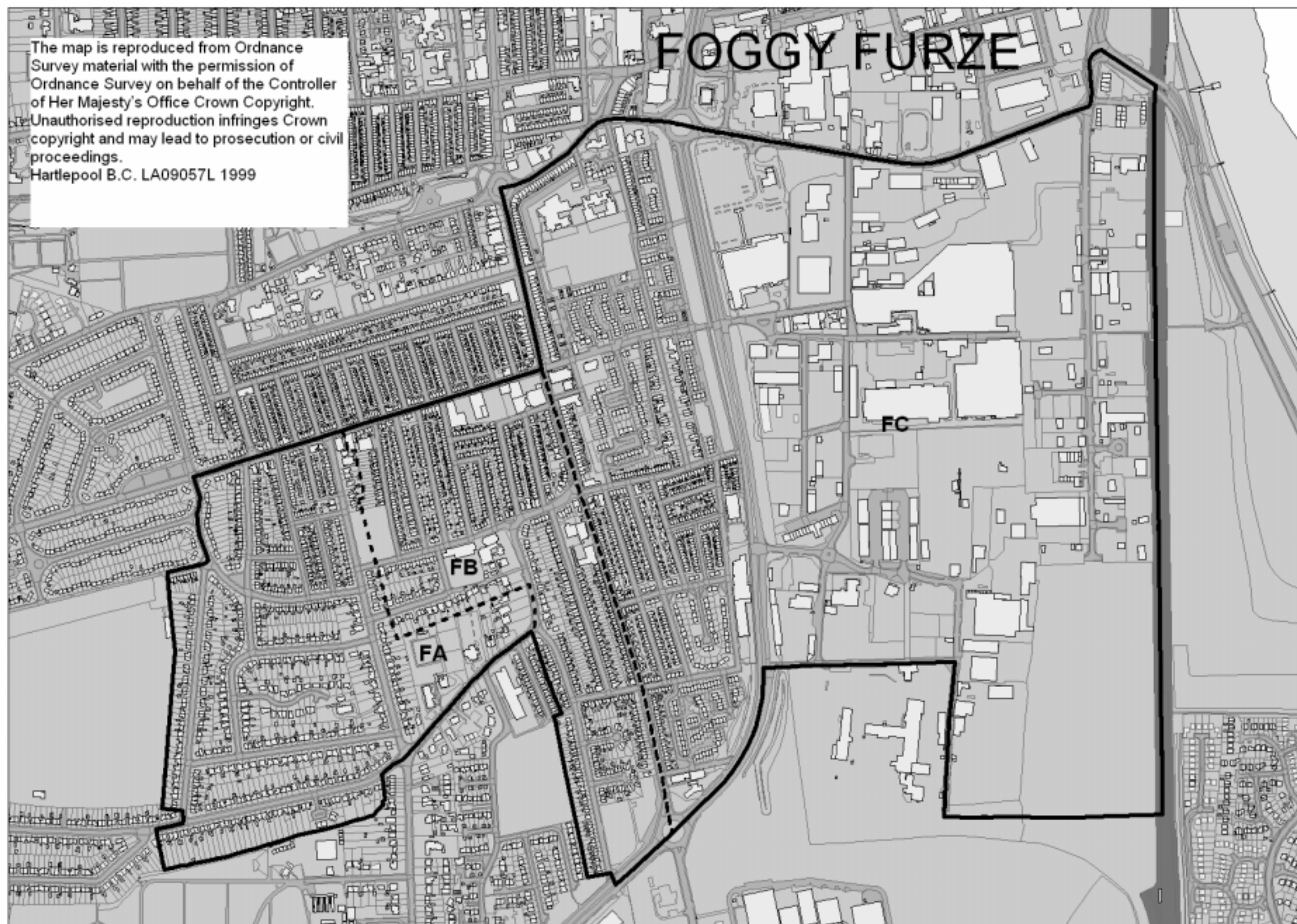


The map is reproduced from Ordnance Survey material with the permission of Ordnance Survey on behalf of the Controller of Her Majesty's Office Crown Copyright. Unauthorised reproduction infringes Crown copyright and may lead to prosecution or civil proceedings. Hartlepool B.C. LA09057L 1999



The map is reproduced from Ordnance Survey material with the permission of Ordnance Survey on behalf of the Controller of Her Majesty's Office Crown Copyright. Unauthorised reproduction infringes Crown copyright and may lead to prosecution or civil proceedings.  
Hartlepool B.C. LA09057L 1999

# FOGGY FURZE



# GRANGE

GA

GB

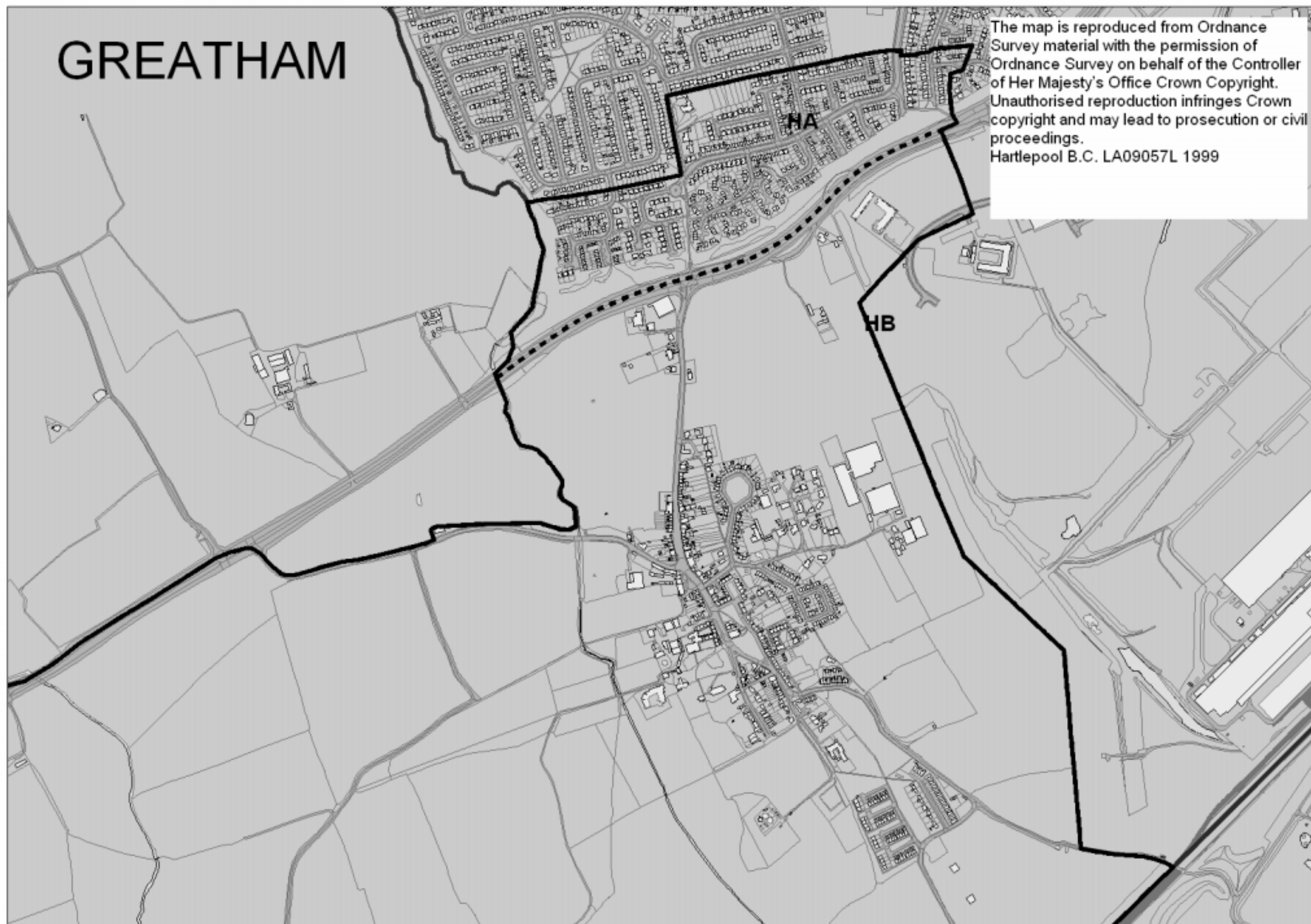
GC

The map is reproduced from Ordnance Survey material with the permission of Ordnance Survey on behalf of the Controller of Her Majesty's Office Crown Copyright. Unauthorised reproduction infringes Crown copyright and may lead to prosecution or civil proceedings.  
Hartlepool B.C. LA09057L 1999



# GREATHAM

The map is reproduced from Ordnance Survey material with the permission of Ordnance Survey on behalf of the Controller of Her Majesty's Office Crown Copyright. Unauthorised reproduction infringes Crown copyright and may lead to prosecution or civil proceedings.  
Hartlepool B.C. LA09057L 1999



# HART

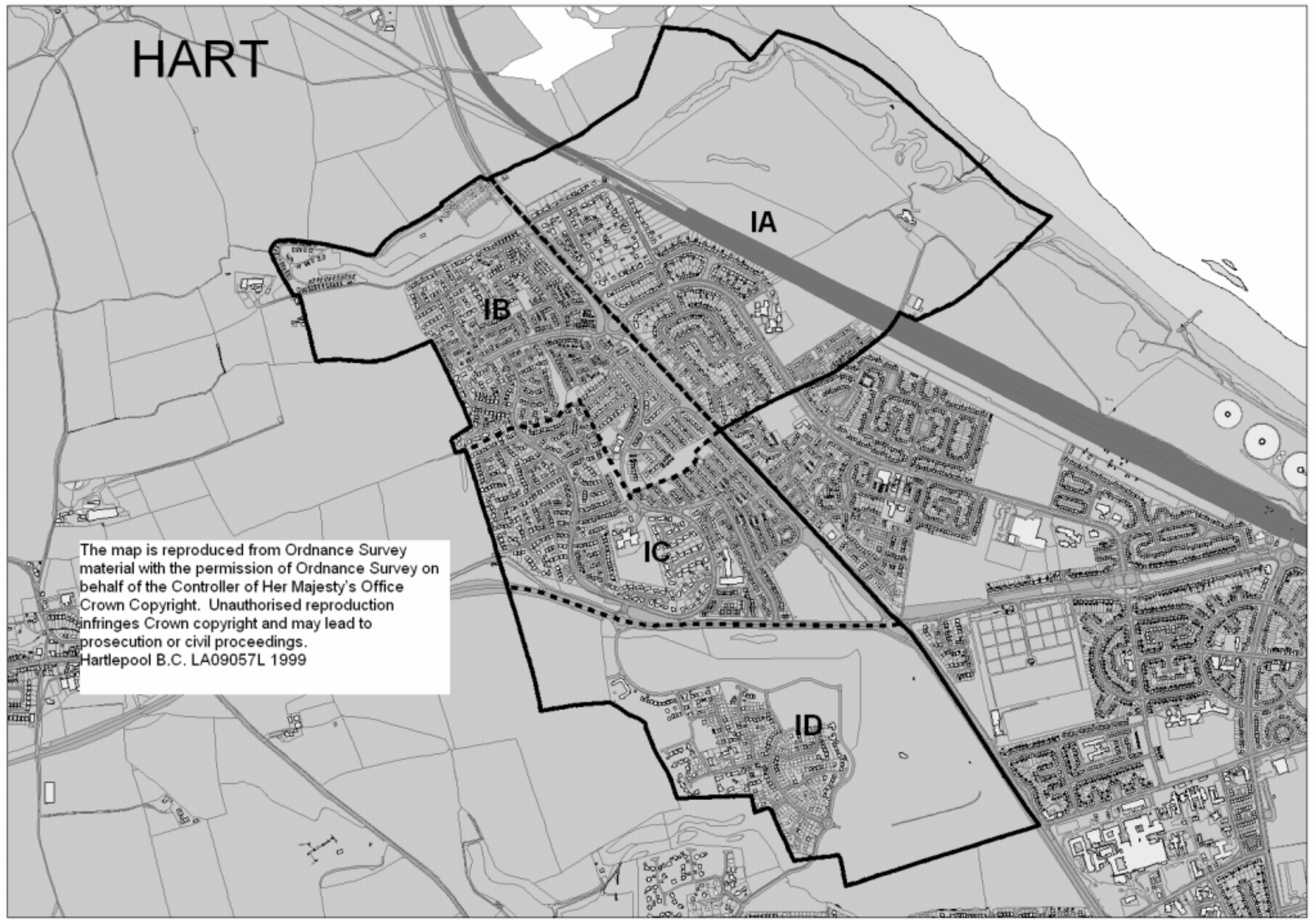
IA

IB

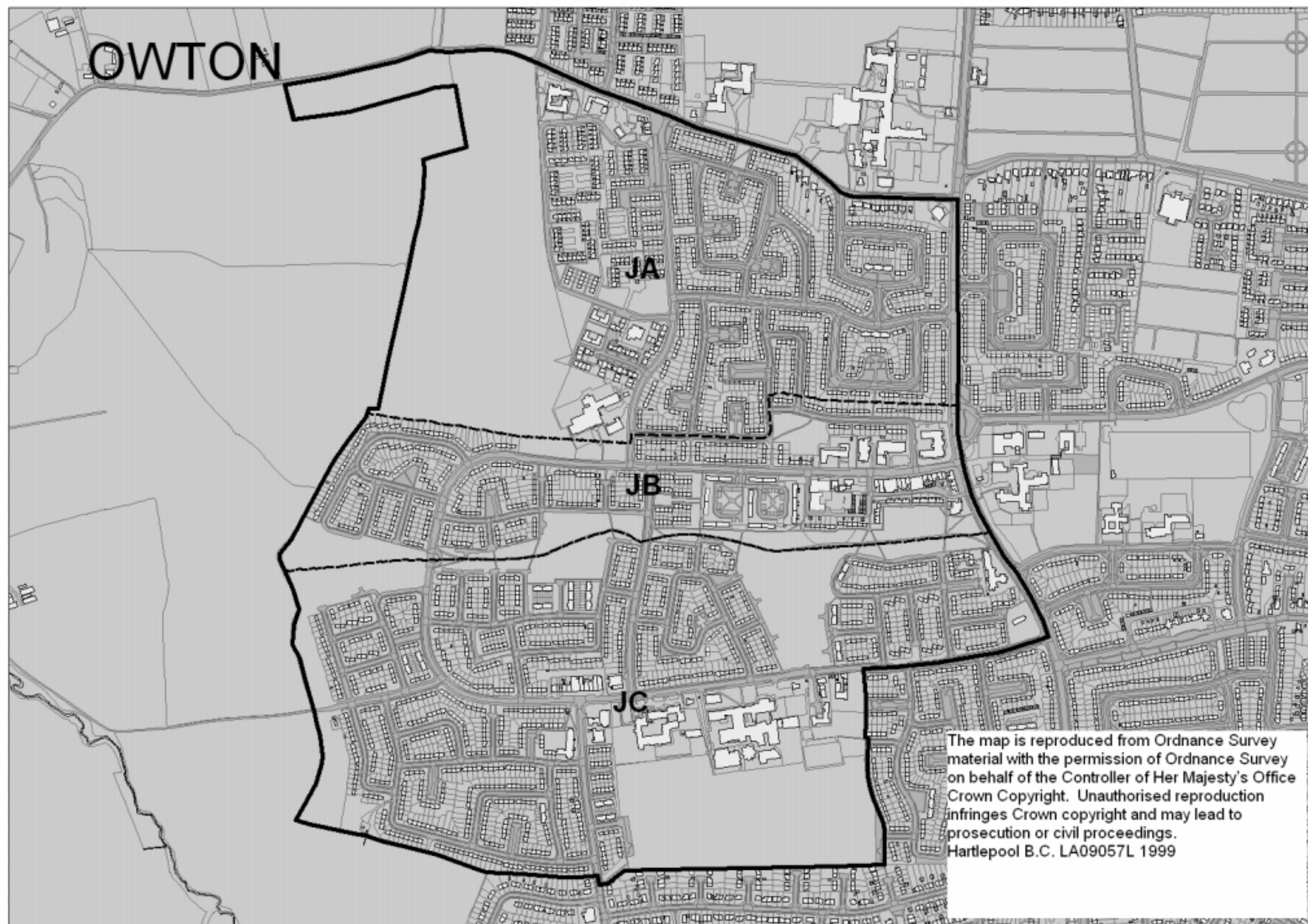
IC

ID

The map is reproduced from Ordnance Survey material with the permission of Ordnance Survey on behalf of the Controller of Her Majesty's Office Crown Copyright. Unauthorised reproduction infringes Crown copyright and may lead to prosecution or civil proceedings.  
Hartlepool B.C. LA09057L 1999







OWTON

JA

JB

JC

The map is reproduced from Ordnance Survey material with the permission of Ordnance Survey on behalf of the Controller of Her Majesty's Office Crown Copyright. Unauthorised reproduction infringes Crown copyright and may lead to prosecution or civil proceedings.  
Hartlepool B.C. LA09057L 1999

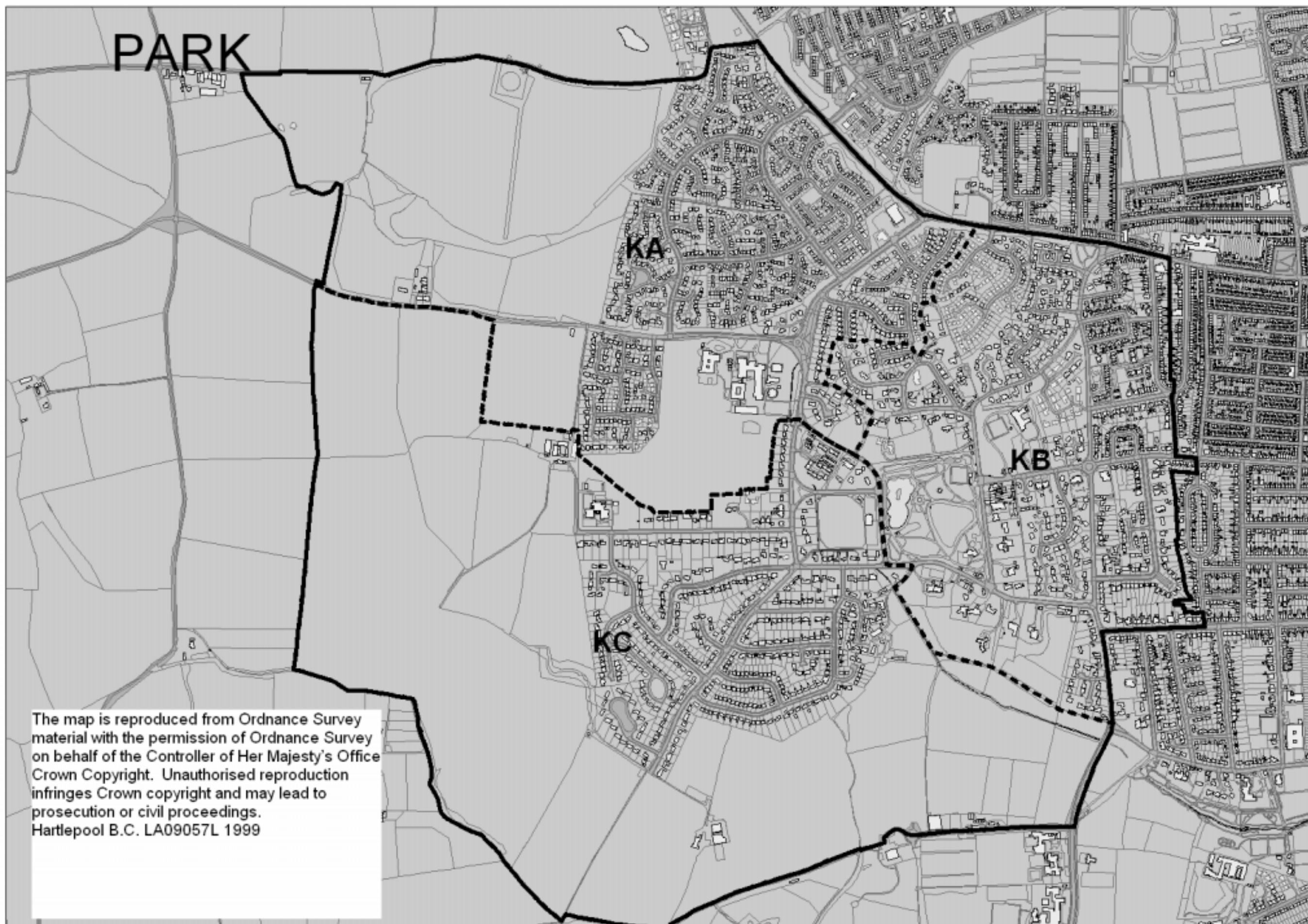
# PARK

KA

KB

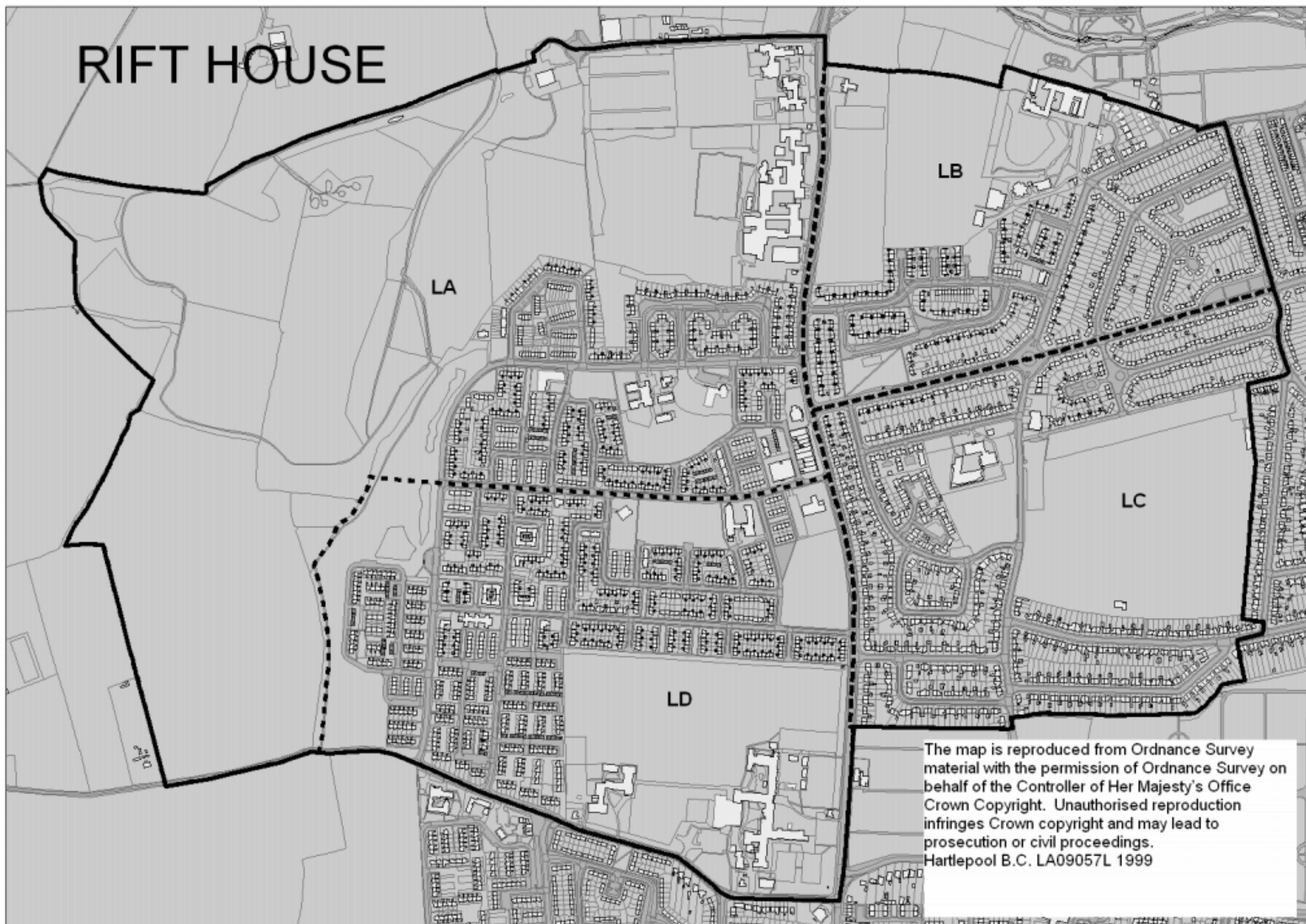
KC

The map is reproduced from Ordnance Survey material with the permission of Ordnance Survey on behalf of the Controller of Her Majesty's Office Crown Copyright. Unauthorised reproduction infringes Crown copyright and may lead to prosecution or civil proceedings.  
Hartlepool B.C. LA09057L 1999



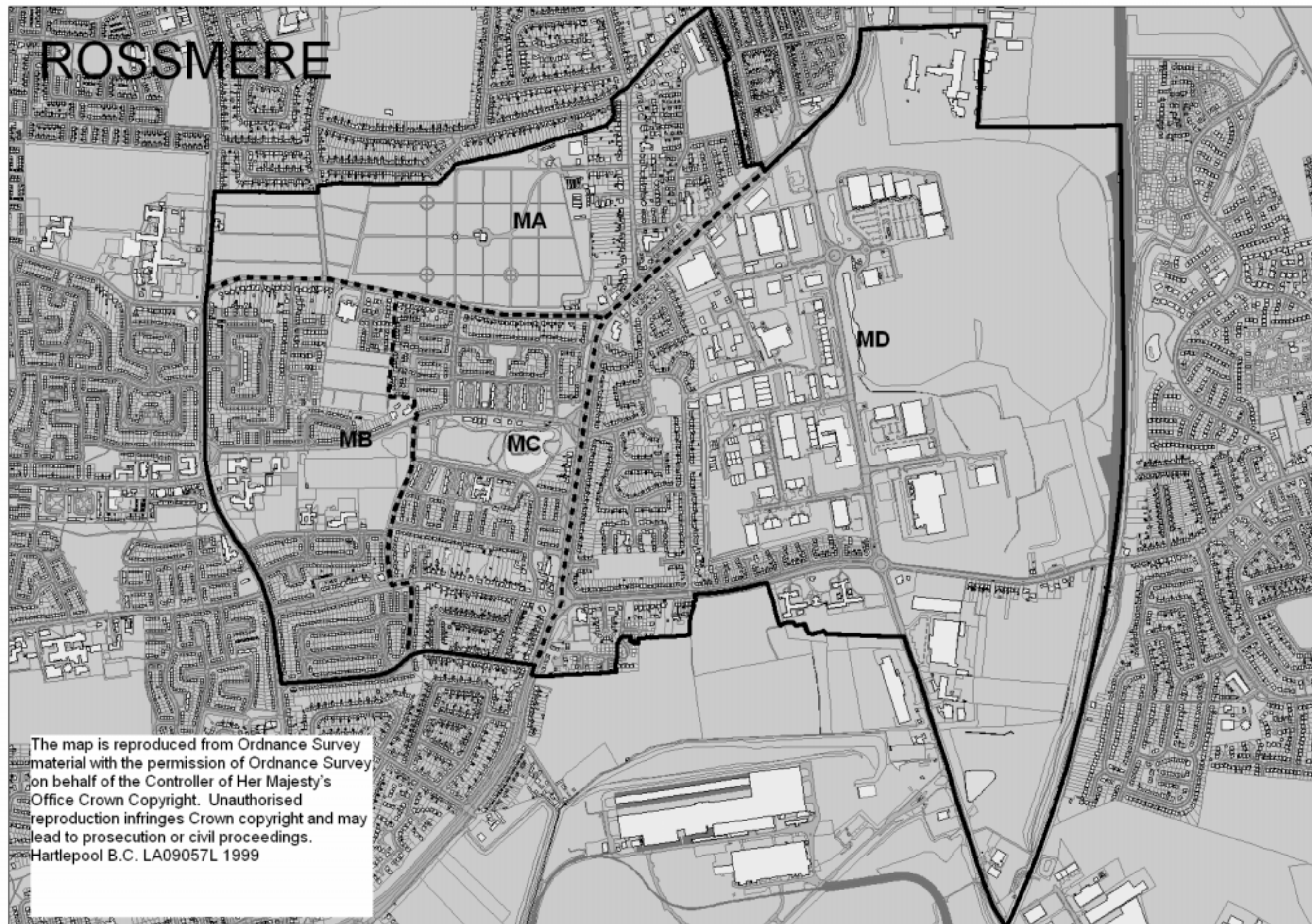


# RIFT HOUSE



The map is reproduced from Ordnance Survey material with the permission of Ordnance Survey on behalf of the Controller of Her Majesty's Office Crown Copyright. Unauthorised reproduction infringes Crown copyright and may lead to prosecution or civil proceedings. Hartlepool B.C. LA09057L 1999

# ROSSMERE

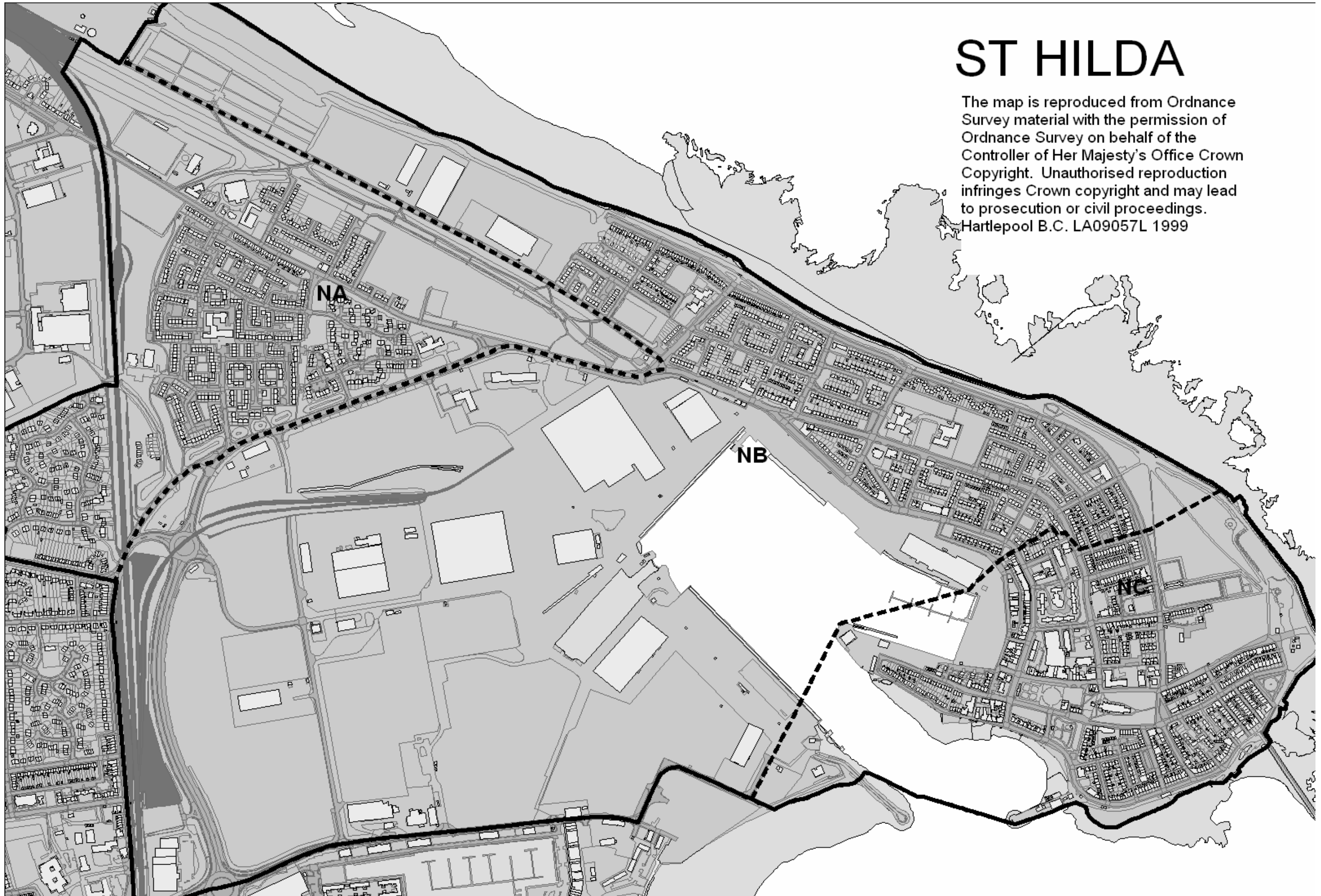


The map is reproduced from Ordnance Survey material with the permission of Ordnance Survey on behalf of the Controller of Her Majesty's Office Crown Copyright. Unauthorised reproduction infringes Crown copyright and may lead to prosecution or civil proceedings.  
Hartlepool B.C. LA09057L 1999

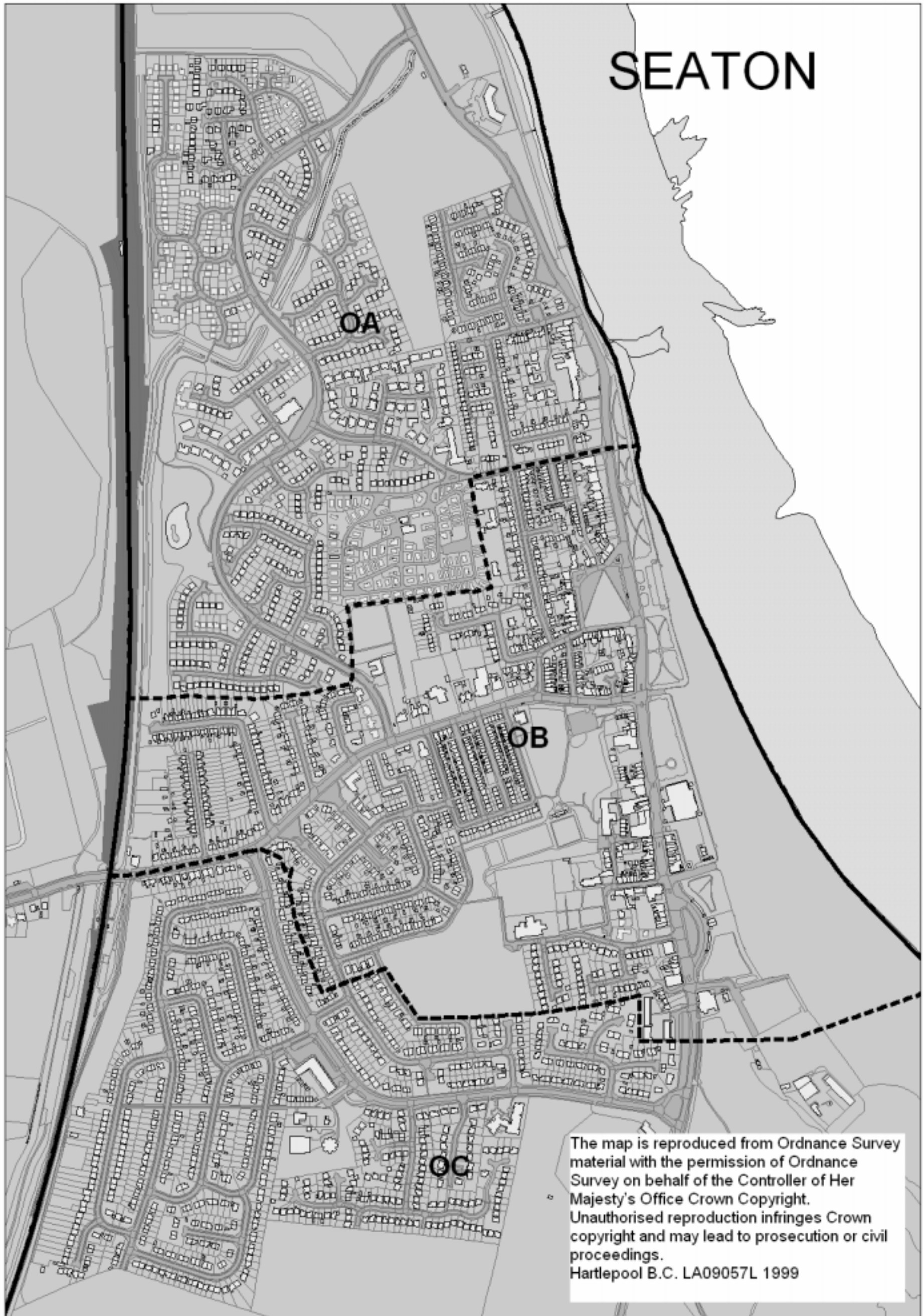


# ST HILDA

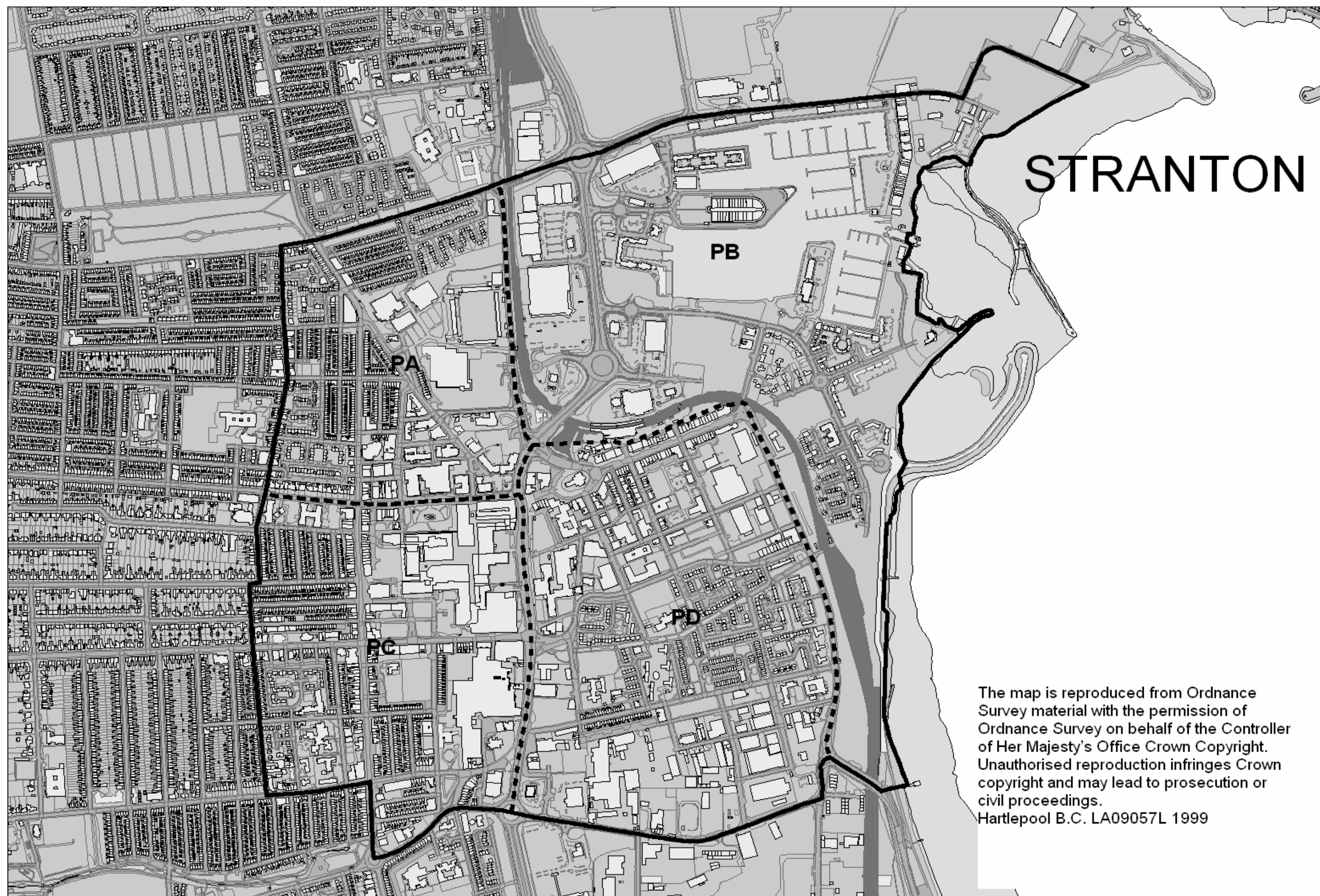
The map is reproduced from Ordnance Survey material with the permission of Ordnance Survey on behalf of the Controller of Her Majesty's Office Crown Copyright. Unauthorised reproduction infringes Crown copyright and may lead to prosecution or civil proceedings. Hartlepool B.C. LA09057L 1999



# SEATON



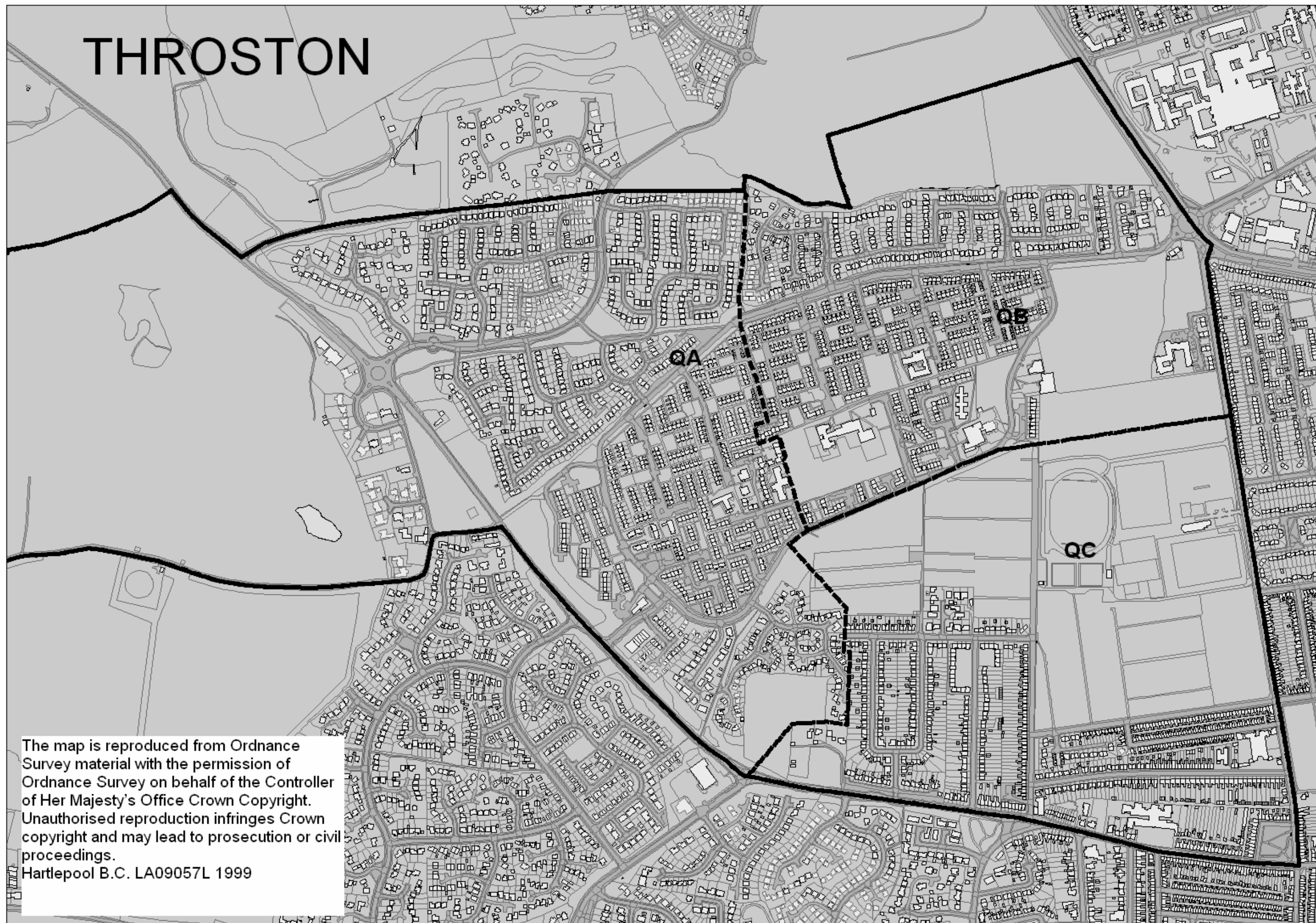
The map is reproduced from Ordnance Survey material with the permission of Ordnance Survey on behalf of the Controller of Her Majesty's Office Crown Copyright. Unauthorised reproduction infringes Crown copyright and may lead to prosecution or civil proceedings. Hartlepool B.C. LA09057L 1999



The map is reproduced from Ordnance Survey material with the permission of Ordnance Survey on behalf of the Controller of Her Majesty's Office Crown Copyright. Unauthorised reproduction infringes Crown copyright and may lead to prosecution or civil proceedings.  
Hartlepool B.C. LA09057L 1999



# THROSTON



The map is reproduced from Ordnance Survey material with the permission of Ordnance Survey on behalf of the Controller of Her Majesty's Office Crown Copyright. Unauthorised reproduction infringes Crown copyright and may lead to prosecution or civil proceedings.

Hartlepool B.C. LA09057L 1999